

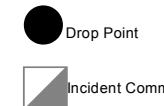

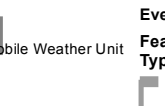
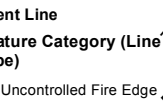
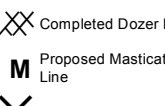
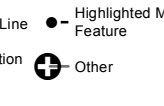
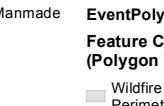

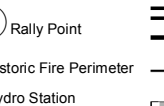
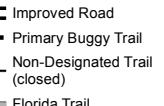





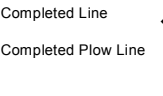
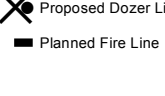
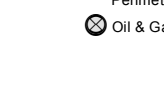

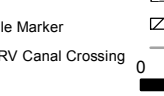










**Page Grid Index Map**

**Cowbell Fire**  
 FL-BCP-017033  
**Index Map**

  
 21,840 acres  
 Approximate Perimeter  
 as of 4/26/2017 @ 0800 hrs.

 Division Break	 Aerial Hazard	 Drop Point	 Incident Command Post	 Mobile Weather Unit	 Water Source	 Completed Dozer Line	 Highlighted Manmade Feature	 Event Polygon	 Rally Point	 Improved Road	 BICY Preserve
 Uncontrolled Fire Edge	 Dip Site	 Proposed Mastication Line	 Completed Line	 Proposed Dozer Line	 Planned Fire Line	 Other	 Wildfire Daily Fire Perimeter	 Historic Fire Perimeter	 Hydro Station	 Primary Buggy Trail	 Non-Designated Trail (closed)
 Completed Plow Line							 Oil & Gas Well Site	 Mile Marker	 Florida Trail	 Eligible for Wilderness	 seminole_reservation



0 1 2 Miles  
 NAD83 UTM 17