












































**Cowbell Fire**  
 FL-BCP-017033

**Operations Map**  
 April 26, 2017  
 0800

  
 21,840 acres  
 Approximate Perimeter  
 as of 4/25/2017 @ 2054 hrs.

<ul style="list-style-type: none"> <li> Aerial Hazard</li> <li> Drop Point</li> <li> Gate</li> <li> Helispot</li> <li> Incident Command Post</li> <li> Mobile Weather Unit</li> <li> Repeater</li> <li> Spot Fire</li> <li> Staging Area</li> <li> Water Source</li> <li> Division Break</li> <li> Uncontrolled Fire Edge</li> </ul>	<ul style="list-style-type: none"> <li> Completed Line</li> <li> Completed Plow Line</li> <li> Completed Dozer Line</li> <li> Proposed Mastication Line</li> <li> Proposed Dozer Line</li> <li> Planned Fire Line</li> <li> Highlighted Manmade Feature</li> <li> Other</li> <li> Wildfire Daily Fire Perimeter</li> <li> Oil &amp; Gas Well Site</li> <li> Primary Contingency Line</li> <li> Alternate Contingency Line</li> <li> Contingency Line</li> <li> Emergency Line</li> </ul>	<ul style="list-style-type: none"> <li> Primary</li> <li> Alternate</li> <li> Contingency</li> <li> Emergency</li> <li> Historic Fire Perimeter</li> <li> Fire History 2015 &amp; 2016</li> <li> Hydro Station</li> <li> Mile Marker</li> <li> ORV Canal Crossing</li> <li> Improved Road</li> <li> Proposed ORV Trail (non-public)</li> <li> Primary Buggy Trail</li> <li> Non-Designated Trail (closed)</li> <li> Florida Trail</li> <li> Eligible for Wilderness</li> <li> Seminole Tribe of Florida</li> <li> BICY Preserve</li> </ul>
---	--	---

Source: Esri, DigitalGlobe, GeoEye, Earthstar Geographics, CNES/Airbus DS, USDA, USGS, AeroGRID, IGN, and the GIS User Community



0 1 2 Miles  
 NAD83 UTM 17