

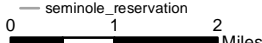
Cowbell Fire
FL-BCP-017033



Index Map
April 28, 2017
0800

21,840 acres
Approximate Perimeter
as of 4/23/2017 @ 2054 hrs.

Division Break	Aerial Hazard	Drop Point	Mobile Weather Unit	Completed Dozer Line	Highlighted Manmade Feature	Rally Point	Improved Road	BICY Preserve
Dip Site	Incident Command Post	Water Source	Uncontrolled Fire Edge	Proposed Mastication Line	Other	Historic Fire Perimeter	Primary Buggy Trail	Non-Designated Trail (closed)
Event Line	Completed Line	Completed Plow Line	Planned Fire Line	Proposed Dozer Line	Wildfire Daily Fire Perimeter	Hydro Station	Florida Trail	Eligible for Wilderness
Feature Category (Line Type)	Completed Dozer Line	Proposed Mastication Line	Planned Fire Line	Proposed Dozer Line	Oil & Gas Well Site	Mile Marker	ORV Canal Crossing	seminole reservation



NAD83 UTM 17

Cowbell Fire
FL-BCP-017033

Operations Map
April 28 2017
0800

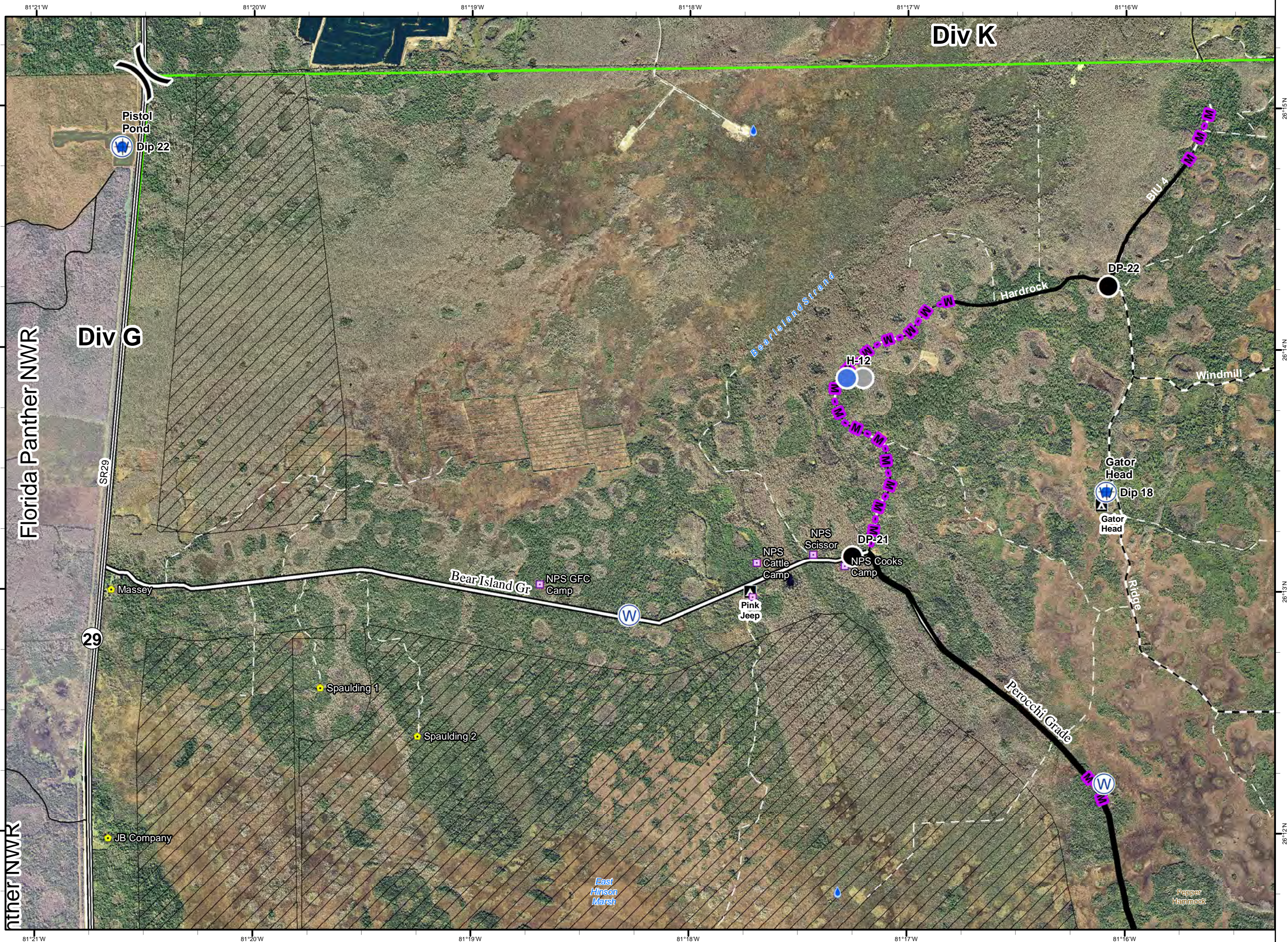
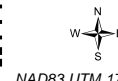
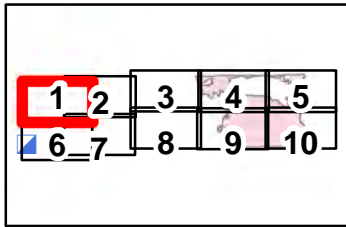


21,840 acres
Approximate Perimeter
as of 4/24/2017 @ 2254 hrs.

- Dip Site
- Drop Point
- Helispot
- Water Source
- Other



- Completed Line
- Proposed Mastication Line
- Hydro Station
- Improved Road
- Non-Designated Trail (closed)
- Eligible for Wilderness
- BICY Preserve



Cowbell Fire
FL-BCP-017033

Operations Map
April 28 2017
0800

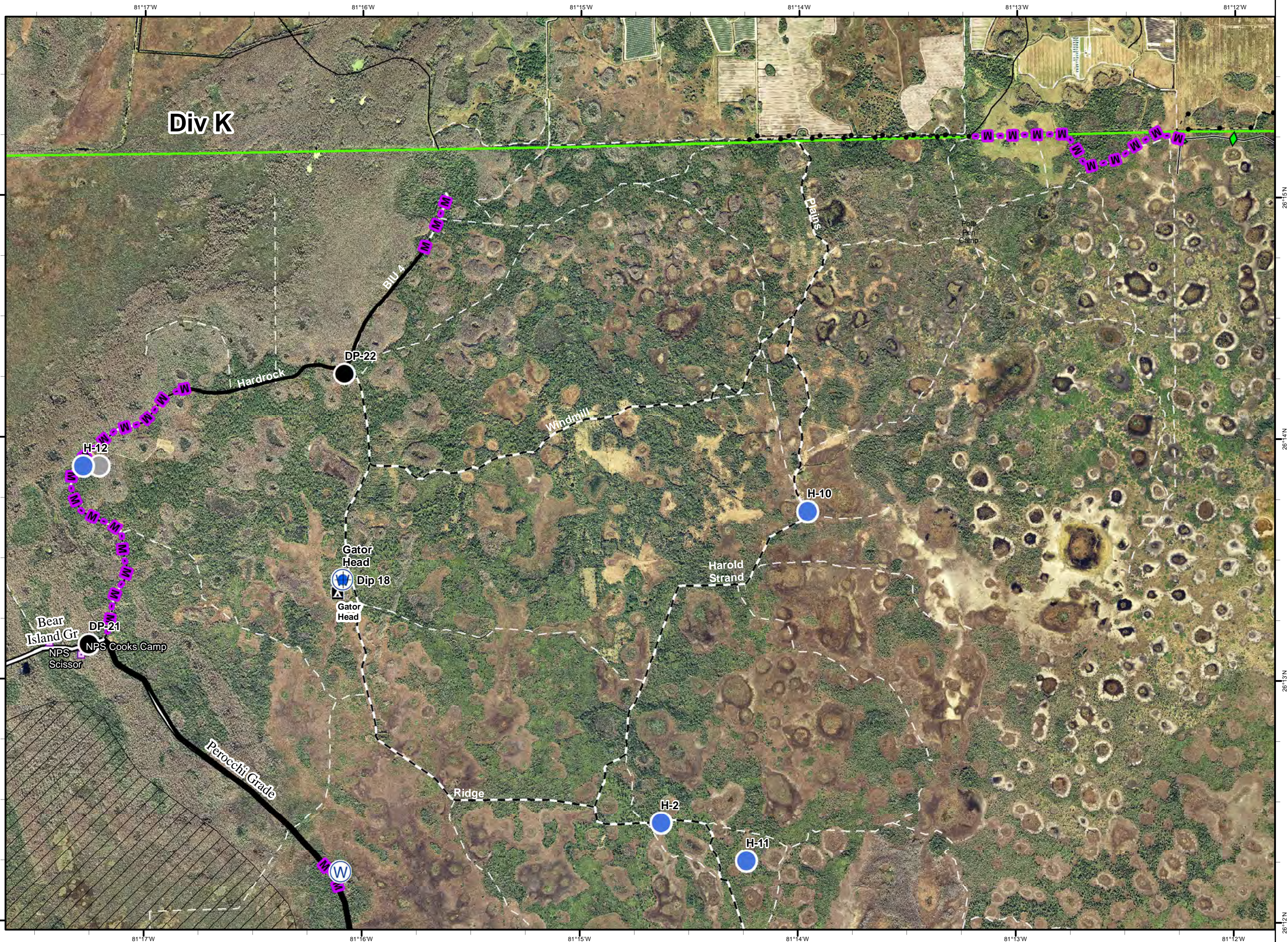


21,840 acres
Approximate Perimeter
as of 4/24/2017 @ 2254 hrs.

Div K

- Dip Site
- Drop Point
- Helispot
- Water Source
- Other
- Completed Line
- Completed Plow Line
- Proposed Mastication Line
- Highlighted Manmade Feature
- Improved Road
- Non-Designated Trail (closed)
- Eligible for Wilderness
- BICY Preserve

1	2	3	4	5
6	7	8	9	10



Cowbell Fire

FL-BCP-017033

Operations Map
April 28 2017
0800

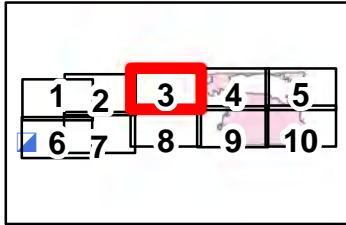


21,840 acres
Approximate Perimeter
as of 4/24/2017 @ 2254 hrs.

Water Source

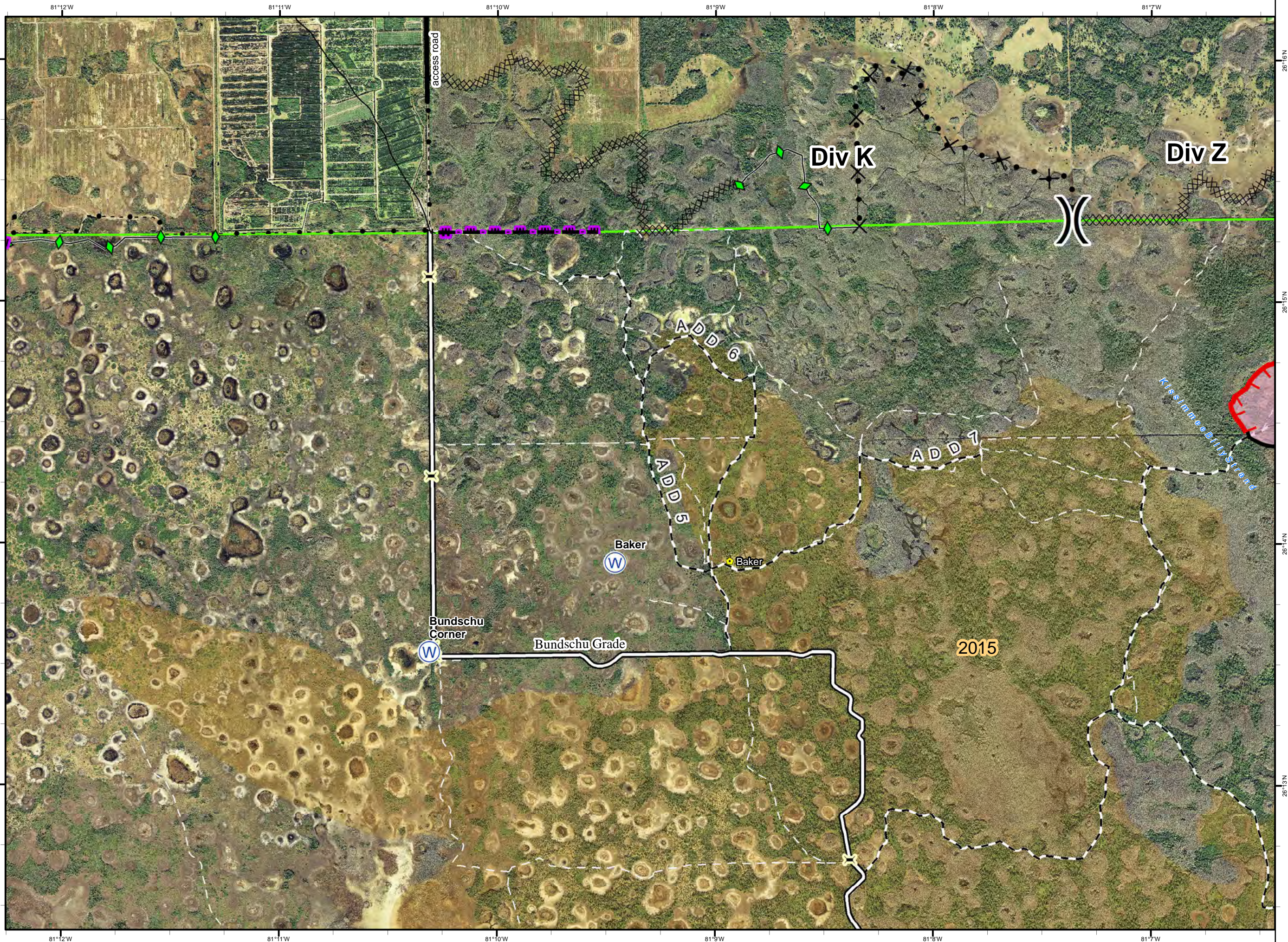
Division Break

- Uncontrolled Fire Edge
- Completed Line
- Completed Plow Line
- Completed Dozer Line
- Proposed Mastication Line
- Proposed Dozer Line
- Planned Fire Line
- Highlighted Manmade Feature
- Wildfire Daily Fire Perimeter
- ORV Canal Crossing
- Improved Road
- Primary Buggy Trail
- Non-Designated Trail (closed)
- BICY Preserve



NAD83 UTM 17

0 0.5 Miles



Cowbell Fire

FL-BCP-017033

Operations Map

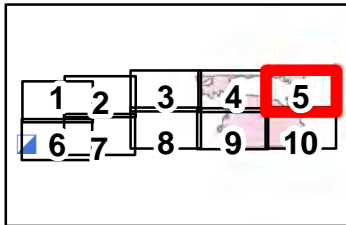
April 28 2017
0800



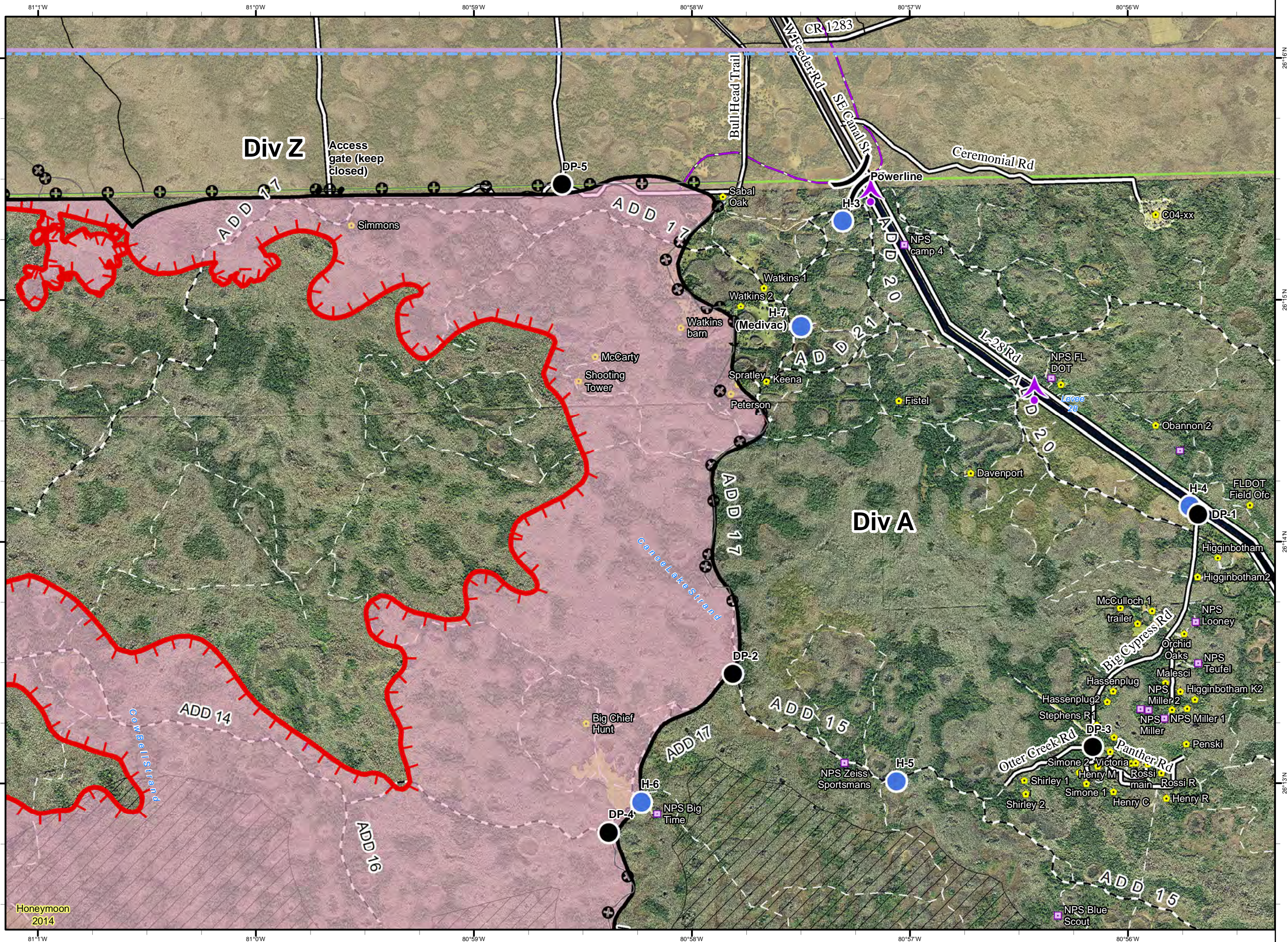
21,840 acres
Approximate Perimeter
as of 4/24/2017 @ 2254 hrs.

- Aerial Hazard
- Drop Point
- Gate
- Helispot
- Division Break

- Uncontrolled Fire Edge
- Completed Line
- Other
- Wildfire Daily Fire Perimeter
- Historic Fire Perimeter
- Fire History 2015 & 2016
- Improved Road
- Primary Buggy Trail
- Non-Designated Trail (closed)
- Florida Trail
- Eligible for Wilderness
- Seminole Tribe of Florida
- BICY Preserve



0 0.5 Miles



Cowbell Fire

FL-BCP-017033

Operations Map

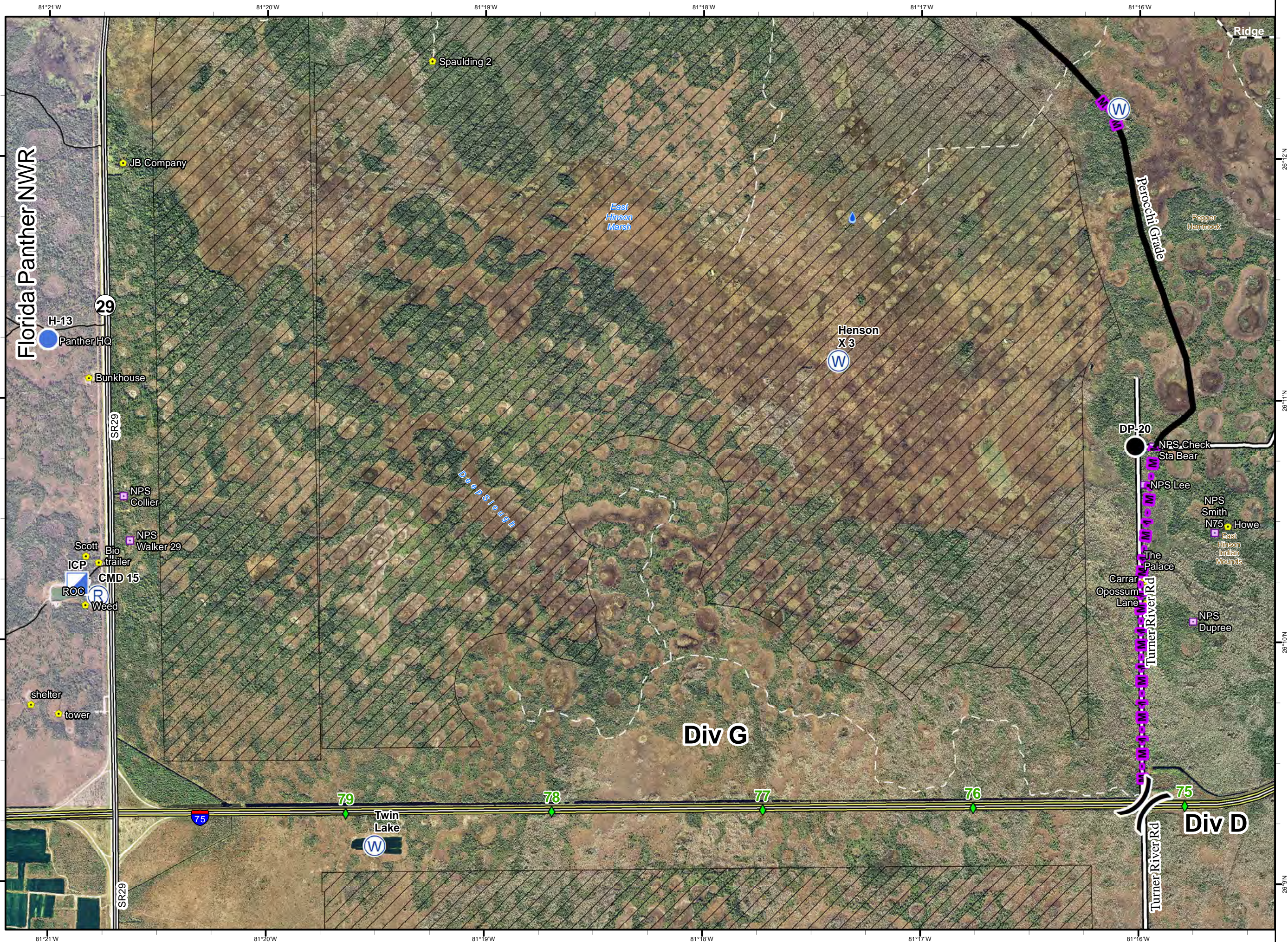
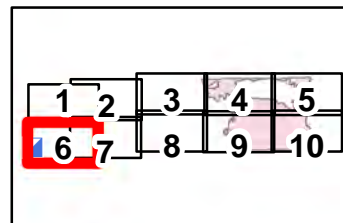
April 28 2017
0800



21,840 acres
Approximate Perimeter
as of 4/24/2017 @ 2254 hrs.

- Drop Point
- Helispot
- ▣ Incident Command Post
- Ⓡ Repeater
- Ⓜ Water Source
-)) Division Break

- Completed Line
- Ⓜ Proposed Mastication Line
- 💧 Hydro Station
- ◆ Mile Marker
- == Improved Road
- - - Non-Designated Trail (closed)
- ⊠ Eligible for Wilderness
- ▣ BICY Preserve



Cowbell Fire

FL-BCP-017033

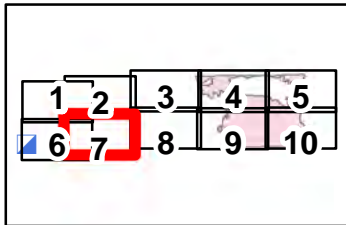
Operations Map
April 28 2017
0800



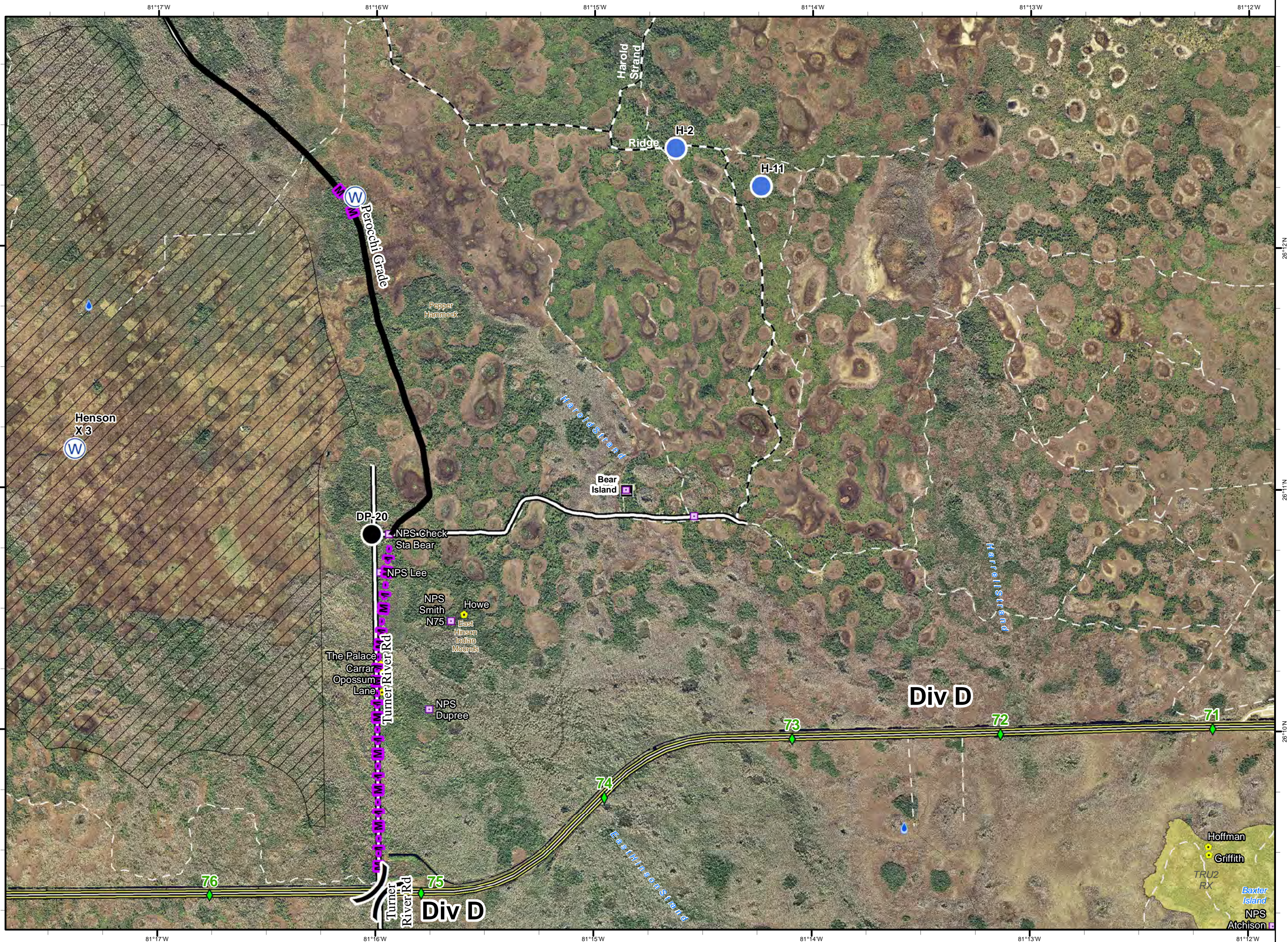

21,840 acres
Approximate Perimeter
as of 4/24/2017 @ 2254 hrs.

- Drop Point
- Helispot
- Ⓜ Water Source
-)) Division Break

- Completed Line
- M Proposed Mastication Line
- ▭ Historic Fire Perimeter
- 💧 Hydro Station
- ◆ Mile Marker
- == Improved Road
- - - Non-Designated Trail (closed)
- ⊠ Eligible for Wilderness
- ▭ BICY Preserve



AD83 UTM 17



Cowbell Fire

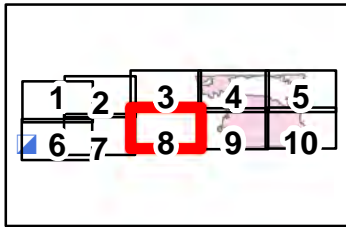
FL-BCP-017033

Operations Map
April 28 2017
0800

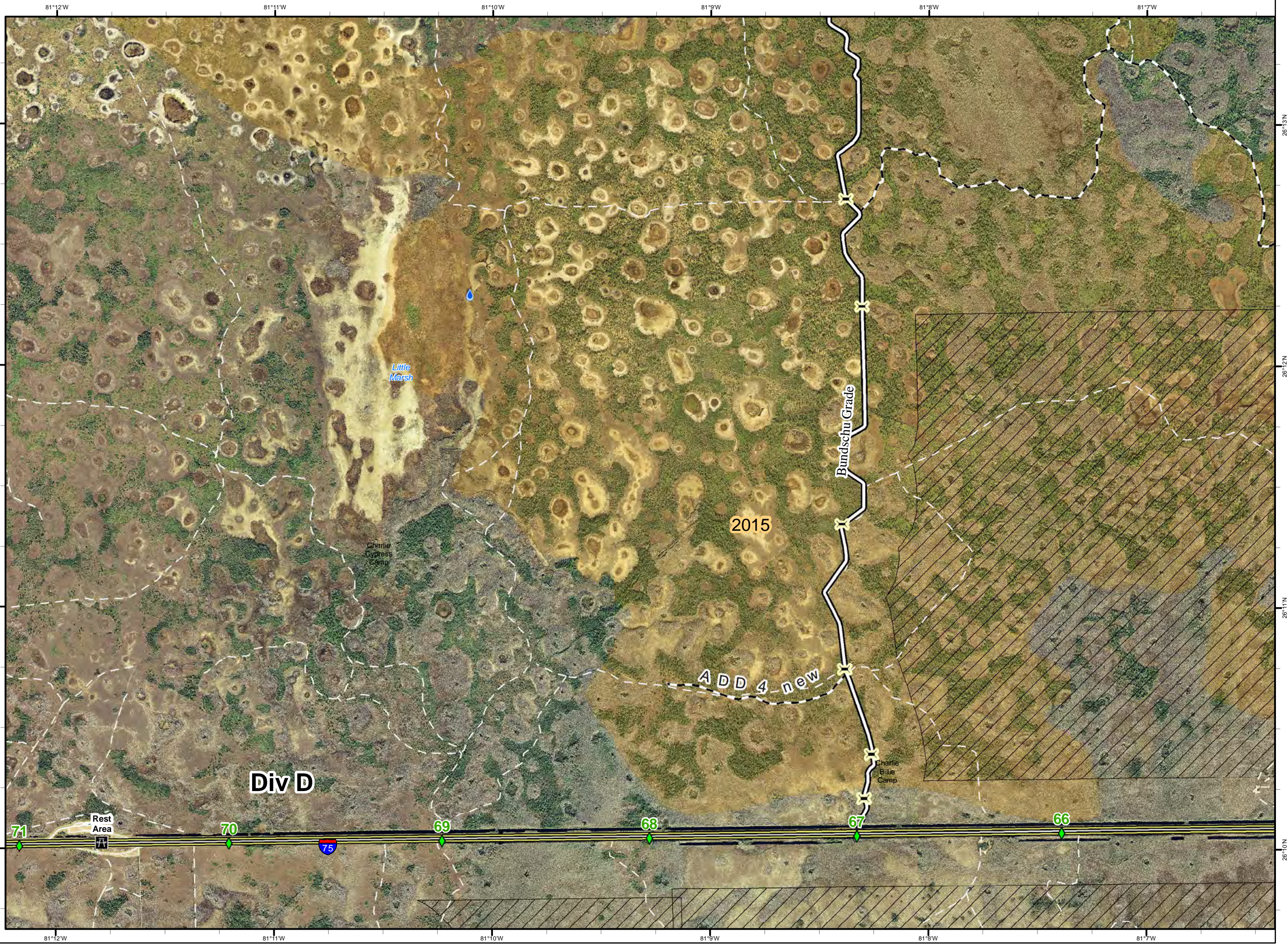


21,840 acres
Approximate Perimeter
as of 4/24/2017 @ 2254 hrs.

- Hydro Station
- Mile Marker
- ORV Canal Crossing
- Improved Road
- Primary Buggy Trail
- Non-Designated Trail (closed)
- Eligible for Wilderness
- BICY Preserve



NAD83 UTM 17



Cowbell Fire

FL-BCP-017033

Operations Map
April 28 2017
0800



21,840 acres
Approximate Perimeter
as of 4/24/2017 @ 2254 hrs.

- Drop Point
- Helispot
- WX Mobile Weather Unit
- Ⓡ Repeater
- Uncontrolled Fire Edge
- Completed Line
- Wildfire Daily Fire Perimeter
- Hydro Station
- Mile Marker
- Improved Road
- Primary Buggy Trail
- Non-Designated Trail (closed)
- Florida Trail
- Eligible for Wilderness
- BICY Preserve

