

Cowbell Fire

BIG CYPRESS NATIONAL PRESERVE

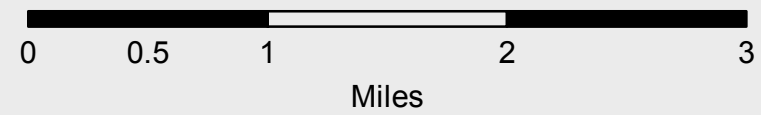

21,840 acres

4/29/2017



LEGEND

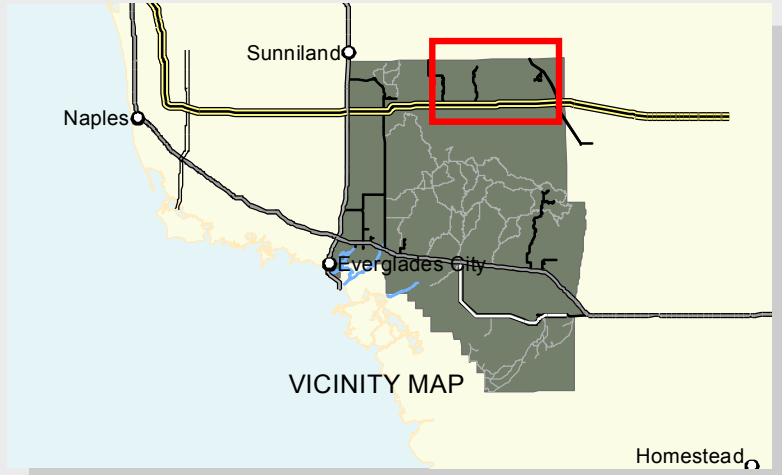
- Cowbell Fire Polygon
- 2015 Fire or Burn 1 year ago (FY16)
- Private Structure
- NPS Property
- Mile Marker
- Improved Road
- Eligible for Wilderness
- Florida Trail
- Blue Trail
- Red Trail
- Yellow Trail
- Off-Preserve
- Big Cypress National Preserve



Department of the Interior
 Big Cypress National Preserve
 33100 Tamiami Trail East
 Ochopee, FL 34141

North American Datum 1983
 Map created April 28, 2017 by
 Team Titanium and SWFLCAR.

No warranty is made by the National Park Service (NPS) as to the accuracy, reliability, or completeness of this data for individual use or aggregate use with other data, or for purposes not intended by NPS.



VICINITY MAP

Homestead