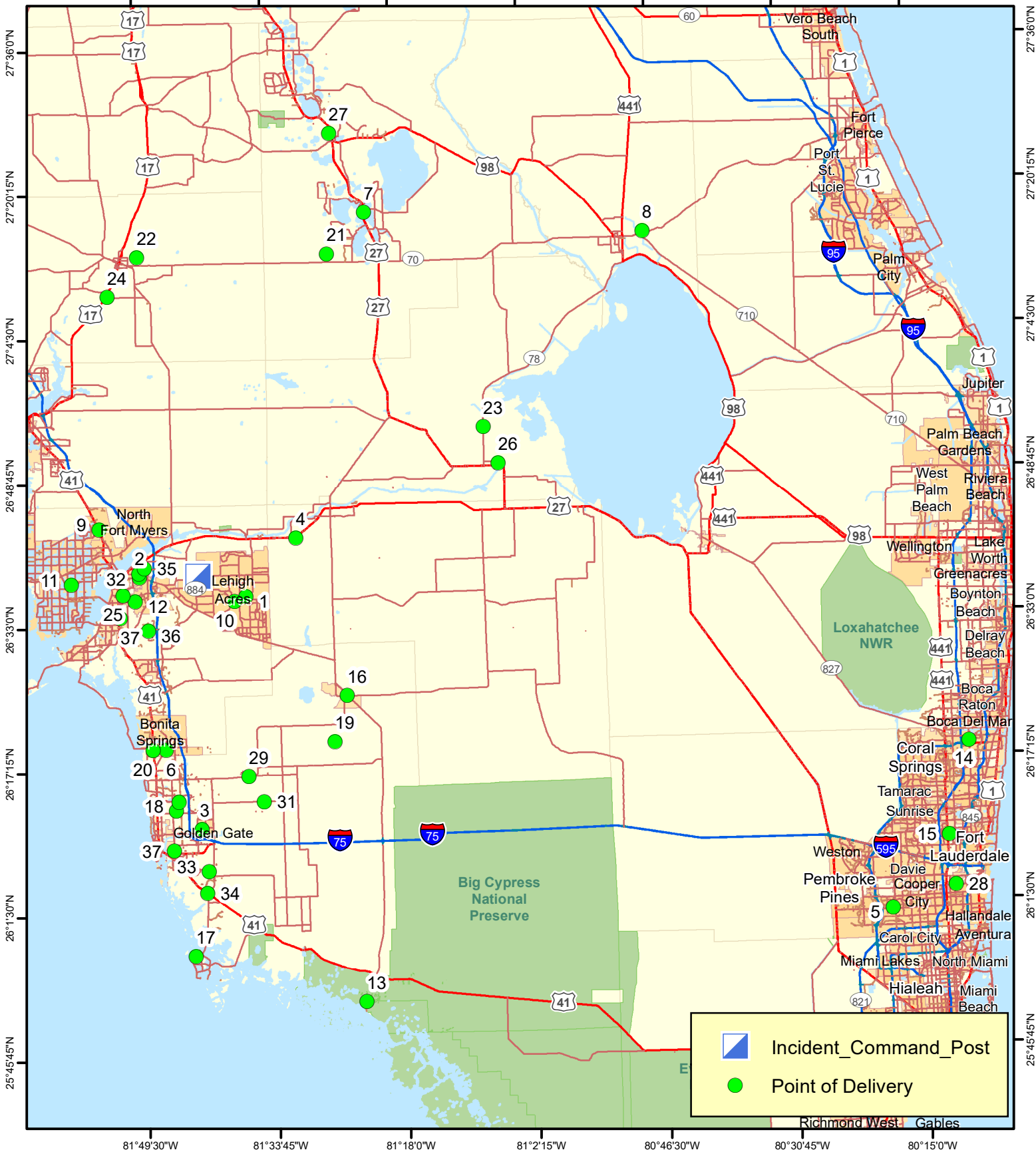






Lee County LSA PODs



81°49'30"W 81°33'45"W 81°18'0"W 81°2'15"W 80°46'30"W 80°30'45"W 80°15'0"W



 Incident_Command_Post
 Point of Delivery

Cuurent as of 9/17/2017

Author: C. Wysocki, Florida Green Team
NAD83. Harn FL Albers



DISCLAIMER
 This map is the product of the Florida Division of Forestry. There are no warranties made as to the fitness of this map for any unlited purpose. Furthermore, no warranties are provided for data therein, its use, or its interpretation.

0 10 20 40 Miles

Time: 8:01:09 PM