



Incident Action Plan



Day Operational Period
Wednesday
5/16/18
0800-2000

Avian Complex

FL-BCP-018031
PPLQ4618 (1502)
FFF2000000LQ460 Fund 18x



MAPS



IAP

INCIDENT OBJECTIVES	1. Incident Name Avian Complex	2. Date Prepared 5/15/2018	3. Time Prepared 1700
4. Operational Period 5/16/2018 0800 - 2000			
5. General Control Objectives For The Incident <u>Objectives for the Incident:</u> <ul style="list-style-type: none"> • Ensure protection of human life as a top priority, followed by protecting communities and specifically identified facilities within the preserve. • Manage the fire under a strategy commensurate with risk and suppression action utilizing MIST, paying particular attention to Red-Cockaded Woodpecker habitat and Florida Panther den sites. • Provide protection to all private in-holding camps, commercial infrastructure, and limit disruption of landowner access. • Provide initial attack response for all new starts within the Big Cypress National Preserve and Florida Panther National Wildlife Refuge through coordination with the Preserve's Duty Officer. • Provide training opportunities for Preserve, state and federal personnel to strengthen organizational capabilities and complete training assignments. 			
<u>Control Objectives:</u> <ul style="list-style-type: none"> • Provide for point source protection of private land and critical infrastructure in areas that are or will be threatened by the predicted movement of the fires within the Avian Complex. • Limit the Flamingo fire from spreading north of the preserve boundary. • Limit impacts to I-75, US41, Seminole Tribe of Florida and Miccosukee tribal lands. • When possible, use fire management practices that replicate natural fire to the greatest extent. • Coordinate with Everglades National Park on all actions needed with monitoring Curlew Fire. 			
6. <u>Weather forecast for Period:</u> On Wednesday and Thursday, a low over the eastern Gulf will continue to bring scattered showers and afternoon thunderstorms to southern Florida. The primary hazards will be frequent lightning and heavy rainfall. Between 0.25 and 0.75 inches of rainfall is possible each day, with locally heavier amounts under the strongest storms. Gusty and erratic winds are possible in the vicinity of storms.			
7. <u>General Safety Message:</u> Look up, look down, look all around for hazards, recognize them and mitigate them.			
8. ATTACHMENTS (X IF ATTACHED) <input checked="" type="checkbox"/> Organization List - ICS 203 <input checked="" type="checkbox"/> Medical Plan - ICS 206 [] _____ <input checked="" type="checkbox"/> Division Assignment Lists - ICS 204 <input checked="" type="checkbox"/> Incident Maps [] _____ <input checked="" type="checkbox"/> Communications Plan - ICS 205 <input checked="" type="checkbox"/> Traffic Plan [] _____			
9. Prepared By (Planning Section Chief) /s/ James Ehrlich (t)		10. Approved By (Incident Commander) /s/ Steve Parrish	

ORGANIZATION ASSIGNMENT LIST			9.	Operations Section			
1. Incident Name AVIAN COMPLEX			Lead Operations		Jeff Schardt		
			Planning Operations		Tommy Hawkins		
			Field Operations		Mike Davis		
2. Date 5/15/2018		3. Time 1700					
4. Operational Period 5/16/2018 DAY (0800 – 2000)			a.			Divisions/Groups	
			BRANCH	FIRE	DIVISION	LEADER	
			I	Flamingo	Branch Director	Matt Martens	
5. Incident Commander and Staff			I	Flamingo	BB / OO	Heath Thomas, Jason Klawinsky (t)	
Incident Commander		Steve Parrish	I	Flamingo	RR	Matt Johnson, Alan Kirby (t)	
Liaison Officer		Marty Bentley	II	Buzzard	Branch Director	Dennis Darling	
Safety Officer		Buddy Kelley, Randy Miller, Kris Wilson(t), Michael Heard (t)	II	Buzzard	J	Kris Schroeder, Bernie Guthrie (t)	
Information Officer		Michelle Burnett, Robert Beanblossom, Stephen Spradley (t), Sandra Moore	II	Buzzard	N	Jon Dentinger	
			II	Buzzard	T/V	Jason Lago	
			III	Buzzard	Branch Director	Mike White	
			III	Buzzard	A/Z	Logan McCrae, Tim Baron (t)	
6. Agency Reps			III	Buzzard	C / E	Josh Wright	
Agency Administrator		Tammy Whittington (Big Cypress)	IV		Branch Director	Bruce Malloy	
Agency Administrator		Laura Perdices (Deputy)	IV	Curlew	Curlew	Sammy Mcfarland, Kendall Carpenter(t)	
Chief of Fire & Aviation		Jordan McKnight (Big Cypress)	GROUP		IA #1	Byron Hart, Paul Ryan (t)	
AFMO		Orlando Genao (BICY/Panther)	GROUP		Caracara/Vulture	Unstaffed	
Zone FMO		Cass Palmer (Panther)					
Florida Forest Service		Jeff Pilotto					
Collier Co. Sheriff		Lt. Jake Walker					
Dade Co. Sheriff		Mike Preston					
Greater Naples Fire & Rescue		Nolan Sapp					
7. Planning Section			b.			Air Operations Branch	
Chief		Donald Watson, James Ehrlich (t)	Air Operation Branch Director			Pete Kubiak	
Resources Unit		Melonie Sellers, Carol O'Bryan Vince Carver (t)	Air Support Group Supervisor			Mike Rock	
Situation Unit		Jeffrey Adams (t)	Air Tactical Group Supervisor			Danny Williams, Brandon Corbitt (t)	
FBAN		Kelly Cagle, David Quisenberry (t)	Helibase Manager			John Bragg	
IMET		John Pendergrast, Robert Rickey (t)					
GISS		Chris Evans, Mike Sweat	8.			Logistics Section	
Demob Unit		Thomas Barrett	Chief			Tom Phillips, Cameron Crisp (t)	
Status Check-In		Jocelyn Howell (t)	Deputy				
ITSS		Nikita Carty, Scott Bishaw, John Edwards	Supply Unit				
READ		Philip Wilson, Carl VanOrden	Facilities Unit			Gene-Paul Matson, Grant Blue	
Training		Annie Loeffler (t), Debra Burgos	Ground Support			Todd Waller, Charles Weathers, Mike Nelson	
Documentation		Jan Grisedale	Equipment Manager			Clyde Morace, William Hitt Richard Waite, Arthur Rodriguez	
Strategic Operational Planner		Ashley Sites	Ordering Manager			Sherri Kite, Uylanda Weathers (t)	
10. Finance Section			Receiving & Distrib. Mgr.			Chris Combs, Mark Eaton, John McKechnie	
Chief		Reggie Lanier, Wanda Kelley, Jenny Cross (t)	Base Camp Manager			Terri Berger	
Time Unit		Terry Quigley	Communications Unit			Claude Gilleland	
Equipment Time Unit			Communication Tech			Bryan Gieryk	
Cost Unit		Thomas Steele, Laura Wilson (t)	Rado			Jason Freeman, Jozef Drozadowski	
Comp/Claims		Annette Pintado, Stacey Eaton (t)	Medical Unit Leader			Jeff Cummings	
Procurement		Donna Line	Security Manager			Sasha Herrin, Daniel Moss	
Prepared by (RESL) /s/ Melonie Sellers / Carol O'Bryan/Vince Carver							



Fire Weather Forecast

FORECAST NO:	13	NAME OF FIRE:	Avian Complex Fires
PREDICTION FOR:	Wednesday Day Shift	UNIT:	Big Cypress National Preserve
SHIFT DATE:	May 16, 2018	Incident Meteorologist:	<i>John Pendergrast / Robert Rickey (7)</i>
FORECAST ISSUED:	1900 May 15, 2018		240-499-6649 623-703-7323

DISCUSSION: On Wednesday and Thursday, a low over the eastern Gulf will continue to bring scattered showers and afternoon thunderstorms to southern Florida. The primary hazards will be frequent lightning and heavy rainfall. Between 0.25 and 0.75 inches of rainfall is possible each day, with locally heavier amounts under the strongest storms. Gusty and erratic winds are possible in the vicinity of storms.

WEDNESDAY DAY SHIFT:

WEATHER: Partly cloudy, becoming mostly cloudy with scattered showers and afternoon thunderstorms.
WIND (20 FT): South 7 to 11 mph with afternoon gusts to 22 mph. Expect erratic winds and stronger gusts near storms.
MAX TEMPERATURES: 86 to 90F
MIN RH: 54%
LAL: 3 Chance measurable rain: 60%
DISPERSION: 65 MAX **MIXING HEIGHT:** 5500 **TRANSPORT WINDS:** South 12 mph

TONIGHT (WEDNESDAY NIGHT):

WEATHER: Mostly Cloudy with patchy fog and a slight chance of showers.
WIND (20 FT): Variable 3 to 6 mph.
MIN TEMPERATURES: 65 to 69F
MAX RH: 95 to 100% LVORI 9 (max)
LAL: 1 Chance measurable rain: 40% in the evening, becoming 20% after midnight

THURSDAY:

WEATHER: Mostly cloudy with scattered showers and afternoon thunderstorms.
WIND (20 FT): South 6 to 10 mph with afternoon gust to 20 mph. Expect erratic winds and stronger gusts near storms.
MAX TEMPERATURES: 86 to 90F
MIN RH: 56%
LAL: 3 Chance measurable rain: 60%
DISPERSION: 55 MAX **MIXING HEIGHT:** 5000 **TRANSPORT WINDS:** South 9 mph

GENERAL OUTLOOK FRIDAY THROUGH SUNDAY: Expect scattered to numerous showers with afternoon thunderstorms each day. Minimum humidity will range from 60% – 70% and daytime high temperatures will be in the mid to low 80s. Expect a southeast wind each afternoon with sustained wind speeds at or below 10 mph.



Current Incident
area RAWS
conditions

Sunrise Wednesday: 6:38 am EDT
Sunset Wednesday: 20:06 pm EDT

Source: US Naval Observatory

FIRE BEHAVIOR FORECAST

FORECAST NUMBER: #13	TYPE OF FIRE: Wildland
FIRE NAME: Avian Complex	OPERATIONAL PERIOD: 05-16-18
DATE ISSUED: 05-15-18	TIME ISSUED: 1930
UNIT: Big Cypress Preserve	WRITTEN: David Quisenberry, Fire Behavior Analyst (T) Signed: David Quisenberry

FUEL ASSUMPTIONS:

3 Fuel Models Involved: Fuel Model 7 (Southern Rough), GR6 (grass model) TU3 (pine w/grass and shrub). Fine fuel moistures are high from recent precipitation. Fuels may have sufficient drying time this morning for some areas to become active. Some areas that received heavier precipitation will likely not be active.

Energy release component and KBDI continued to decline yesterday.

The fuel moisture for today is:

1 hr 14% 10 hr 14% 100 hr 20% Current KBDI – 562

Weather for Wednesday Day Shift:

WEATHER: Partly cloudy, becoming Mostly cloudy with scattered showers and afternoon thunderstorms.
WIND (20 FT): South 7 to 11 mph with afternoon gusts to 22 mph. Expect erratic winds and stronger gusts near storms.

MAX TEMPERATURES: 86 to 90F

MIN RH: 54%

LAL: 3 Chance measurable rain: 60%

DISPERSION: 65 MAX **MIXING HEIGHT:** 5500 **TRANSPORT WINDS:** South 12 mph

General Fire Behavior Forecast: Minimal fire activity expected today in those areas where fuels are wet from the last several days of precipitation. Fire spread and growth are not expected. Moderate fire activity is possible in areas that received less rain. Higher Smoldering in logs or stump holes possible.

Specific:

Buzzard: Overall minimal fire activity expected today as fuels are wet. Smoldering possible. Radar .50 and 2 inches of precipitation. With higher amounts concentrated in the east and central portions. **Divisions J and E had active fire yesterday and received little to no rain and could become active today.**

Flamingo: Minimal fire activity expected today as fuels are wet. Smoldering possible. Radar estimate of .25 to 1 inch of precipitation. The west side received less precipitation but fuels there are not conducive to fire growth.

Curlew: Minimal fire activity expected today as fuels are wet. Smoldering possible. Radar estimate .25 to 1 inch of precipitation.

Initial Attack: Lightning did occur over the Preserve yesterday. It appeared on radar that most lightning occurred in those areas that received heavy precip. IA is not out of the question, but fire behavior is unlikely to cause control problems today.

PREDICTIONS FOR MOST ACTIVE TIME OF PEAK BURNING PERIOD in drier fuels

Fuel Model	Fire Behavior
Grass	ROS – 5 to 10 ch/hr. with flame lengths of 2 to 4 ft
Shrub (palmetto/southern rough)	ROS – 5 to 10 ch/hr. with flame lengths of 2 to 4 ft
Timber Litter w/grass	ROS – 5 to 10 ch/hr. with flame lengths of 2 to 4 ft
Spotting Distance	Spotting distance less than 100'
Probability of Ignition	Very low. 28%.

AIR OPERATIONS: Thunderstorms will be accompanied by strong winds and downdrafts.

FIRE BEHAVIOR SAFETY: Keep informed on localized conditions in your area of the fire. Light fuels can dry out quickly and become available to burn after rain.

Division/Group Assignment List (ICS 204 WF)

1. Incident Name:				3.				
Avian Complex				Branch: I		Division/Group BB/OO FLAMINGO		
2. Operational Period:								
Date/Time From: 5/16/2018 0800		Date/Time To: 5/16/2018 2000						
4. Operations Personnel								
BRANCH DIRECTOR		Matt Martens	5/25	O-244	FIELD OPERATIONS		Mike Davis 5/19 O-1.7	
DIVISION/GROUP SUPERVISOR		Heath Thomas	5/19	O-1.12	LEAD OPERATIONS		Jeff Schardt 5/19 O-1.8	
		Jason Klawinsky (t)	5/24	O-216	PLANNING OPERATIONS		Tommy Hawkins 5/17 O-49	
5. Resources Assigned this Period								
Strike Team / Task Force / Resource Designator			LWD	Leader		Number Persons	Drop Off PT./Time	Pick Up PT./Time
TFLD			O-110	5/19	Greg Salansky			
TFLD			O-202	5/21	Mike Cobb	1	0800	2000
TFLD(t)			O-43	5/17	Doug Redding	1	0800	2000
T2IA	OKS BIA		C-3	5/21	Scotty Kopepassah	20	0800	2000
UTV	Rental		E-104	rental	TBD by DIVS	0	0800	2000
SOFR			O-227	5/24	Eric Bader	1	0800	2000
EMTF			O-18	5/18	Shawn Valentine	1	0800	2000
6. Control Operations/Work Assignments:								
Task:								
<ul style="list-style-type: none"> • Monitor fire with aviation and ground assets and coordinate operations with local jurisdictions. • Utilizing MIST, mop up visible smoke within 25' of established trails. • Flush cut felled tree stumps and obscure them, disperse all debris from cutting operation. • Remove all firefighting equipment and trash from camps and backcountry, with special attention to the camps. 								
Purpose:								
<ul style="list-style-type: none"> • Retrieve/return all accountable property and leave the preserve and camps with minimum lasting impact. • Minimize negative impacts to private property and natural resources. 								
End State:								
<ul style="list-style-type: none"> • Minimal visual evidence of the suppression actions taken on this fire. • Limit fire spread on federal lands east of Bundschu Grade and north of Interstate 75. • Fire contained on federal lands with minimal impacts to natural systems. 								
7. Special Instructions:								
<ul style="list-style-type: none"> • Establish and maintain LCES during operational. • Document work done to protect cabins by taking before and after pictures of the camp structures. Document lat/long and brief description of the actions taken on a ICS-213. Send all information to: avianfinancecomplex@gmail.com. • Document damages to cabins or infrastructure by with photos and details on a ICS 213. Send all information to: avianfinancecomplex@gmail.com. • If medical hoist ship is needed , request through "784" (law dispatch) on BICY CMD channel 								
8. Division/Group Communication Summary								
Function		Channel		RX Frequency N/W	RXTone/NAC	TX Frequency N/W	TX Tone/NAC	Mode
COMMAND		7		169.650N	677	166.375N	677	D
TACTICAL		5		168.250N	0	168.250N	0	A
AIR TO GROUND		10		168.325N	0	168.325N	0	A
9. Prepared By (Resource Unit Leader)			Approved By (Planning Section Chief)			Date		Time
/s/Melonie Sellers/Carol O'Bryan/Vince Carver			Donald Watson/James Ehrlich (t)			5/15/2018		16:00

Division/Group Assignment List (ICS 204 WF)

1. Incident Name:				3.				
Avian Complex				Branch:		Division/Group		
2. Operational Period:				I		RR FLAMINGO		
Date/Time From: 5/16/2018 0800		Date/Time To: 5/16/2018 2000						
4. Operations Personnel								
BRANCH DIRECTOR		Matt Martens	5/25	O-244	FIELD OPERATIONS		Mike Davis 5/19 O-1.7	
DIVISION/GROUP SUPERVISOR		Matt Johnson	5/19	O-1.11	LEAD OPERATIONS		Jeff Schardt 5/19 O-1.8	
		Alan Kirby (t)	5/19	O-31	PLANNING OPERATIONS		Tommy Hawkins 5/19 O-49	
5. Resources Assigned this Period								
Strike Team / Task Force / Resource Designator			LWD	Leader		Number Persons	Drop Off PT./Time	Pick Up PT./Time
TFLD O-195			5/21	Robert Nix		1	0800	2000
SOFR O-227			5/24	Eric Bader		1	0800	2000
EMTF O-18			5/18	Shawn Valentine		1	0800	2000
6. Control Operations/Work Assignments:								
Task:								
<ul style="list-style-type: none"> Maintain existing equipment for structure protection. Utilizing MIST, mop up visible smoke within 25' of established trails Flush cut felled tree stumps and obscure them, disperse all debris from cutting operation Remove all firefighting equipment and trash from camps and backcountry, with special attention to the camps. 								
Purpose:								
<ul style="list-style-type: none"> Minimize negative impacts to highway safety, infrastructure and private property and identify containment opportunities that are both efficient and have a high probability of success. Retrieve/return all accountable property and leave the preserve and camps with minimum lasting impact. 								
End State:								
<ul style="list-style-type: none"> Fire contained north of I-75 and east of Turner River Rd on defensible lines with minimal to no impact on local communities. Minimal visual evidence of the suppression actions taken on this fire. 								
7. Special Instructions:								
<ul style="list-style-type: none"> Establish and maintain LCES during operational period. Document work done to protect cabins by taking before and after pictures of the camp structures. Document lat/long and brief description of the actions taken on a ICS-213. Send all information to: avianfinancecomplex@gmail.com Document damages to cabins or infrastructure by with photos and details on a ICS 213. Send all information to: avianfinancecomplex@gmail.com If medical hoist ship is needed , request through "784" (law dispatch) on BICY CMD channel 								
8. Division/Group Communication Summary								
Function	Channel	RX Frequency N/W	RXTone/NAC	TX Frequency N/W	TX Tone/NAC	Mode		
COMMAND	7	169.650N	677	166.375N	677	D		
TACTICAL	8	166.750N	0	166.750N	0	A		
AIR TO GROUND	10	168.325N	0	168.325N	0	A		
9. Prepared By (Resource Unit Leader)			Approved By (Planning Section Chief)			Date	Time	
/s/Melonie Sellers/Carol O'Bryan/Vince Carver			/s/ Donald Watson/James Ehrlich (t)			5/15/2018	16:00	

Division/Group Assignment List (ICS 204 WF)

1. Incident Name:				3.			
Avian Complex				Branch: II		Division/Group J BUZZARD	
2. Operational Period:							
Date/Time From: 5/16/2018 0800		Date/Time To: 5/16/2018 2000					
4. Operations Personnel							
BRANCH DIRECTOR		Dennis Darling 5/26 O-246		FIELD OPERATIONS		Mike Davis 5/19 O-1.7	
DIVISION/GROUP SUPERVISOR		Kris Schroeder 5/18 O-25		LEAD OPERATIONS		Jeff Schardt 5/19 O-1.8	
		Bernie Guthrie (t) 5/18 O-58		PLANNING OPERATIONS		Tommy Hawkins 5/17 O-49	
5. Resources Assigned this Period							
Strike Team / Task Force / Resource Designator			LWD	Leader	Number Persons	Drop Off PT./Time	Pick Up PT./Time
BUGGY Sem 29			E-113 Local	Tony Curella	2	0800	2000
BUGGY #2			E-34 Local	TBD by DIVS	0	0800	2000
BUGGY Transport			E-99 Local	Captain Steve-Bobby	1	0800	2000
UTV CC7			E-108 Rental	TBD by DIVS	0	0800	2000
SOF2			O-192 5/21	Opie Blackwell	1	0800	2000
EMTF			O-21 5/18	Bob Bruington	1	0800	2000
6. Control Operations/Work Assignments:							
Task:							
<ul style="list-style-type: none"> • Assess and prep critical infrastructure. • Utilizing MIST, mop up visible smoke within 25' of established trails • Flush cut felled tree stumps and obscure them, disperse all debris from cutting operation • Remove all firefighting equipment and trash from camps and backcountry, with special attention to the camps. 							
Purpose:							
<ul style="list-style-type: none"> • Minimize negative impacts to infrastructure and private property and identify containment opportunities that are both efficient and have a high probability of success. • Retrieve/return all accountable property and leave the preserve and camps with minimum lasting impact. 							
End State:							
<ul style="list-style-type: none"> • Fire contained on defensible lines with minimal to no impact on local communities. • Minimal visual evidence of the suppression actions taken on this fire. 							
7. Special Instructions:							
<ul style="list-style-type: none"> • Establish and maintain LCES during operational period. • Document work done to protect cabins by taking before and after pictures of the camp structures. Document lat/long and brief description of the actions taken on a ICS-213. Send all information to: avianfinancecomplex@gmail.com. • Document damages to cabins or infrastructure by with photos and details on a ICS 213. Send all information to: avianfinancecomplex@gmail.com. • If medical hoist ship is needed , request through "784" (law dispatch) on BICY CMD channel 							
8. Division/Group Communication Summary							
Function	Channel	RX Frequency N/W	RXTone/NAC	TX Frequency N/W	TX Tone/NAC	Mode	
COMMAND	1	172.425N	1035	170.100N	1035	D	
TACTICAL	5	168.250N	0	168.250N	0	A	
AIR TO GROUND	6	169.1125N	0	169.1125N	0	A	
9. Prepared By (Resource Unit Leader)			Approved By (Planning Section Chief)			Date	
/s/ Melonie Sellers/Carol O'Bryan/Vince Carver			/s/ Donald Watson/James Ehrlich (t)			5/15/2018	
						Time	
						16:00	

Division/Group Assignment List (ICS 204 WF)

1. Incident Name:				3.					
Avian Complex				Branch: II		Division/Group N BUZZARD			
2. Operational Period:									
Date/Time From: 5/16/2018 0800		Date/Time To: 5/16/2018 2000							
4. Operations Personnel									
BRANCH DIRECTOR		Dennis Darling 5/26 O-246		FIELD OPERATIONS		Mike Davis 5/19 O-1.7			
DIVISION/GROUP SUPERVISOR		Jon Dentinger 5/18 O-45		LEAD OPERATIONS		Jeff Schardt 5/19 O-1.8			
				PLANNING OPERATIONS		Tommy Hawkins 5/17 O-49			
5. Resources Assigned this Period									
Strike Team / Task Force / Resource Designator			LWD	Leader		Number Persons	Drop Off PT./Time	Pick Up PT./Time	
TFLD			O-36	5/17	Shane Feightner		1	0800	2000
T2IA PR#4 Mod 2			C-4	5/21	Luis Saez		10	0800	2000
T2IA PR#2 Mod 3			C-2	5/16	Danny Rivera		8	0800	2000
BUGGY Slimer			E-39	Local	Conner Bowden 5/20		3	0800	2000
BUGGY Maverick			E-182	Local	Jordan Mallory 5/21		3	0800	2000
BUGGY Transport			E-177	Local	TBD		0	0800	2000
UTV #4			E-176	Local	TBD		0	0800	2000
UTV Panther #2			E-47	Local	TBD		0	0800	2000
STPS			O-188	5/20	Glen Phillips		1	0800	2000
SOF2			O-192	5/21	Opie Blackwell		1	0800	2000
EMTF			O-200	5/18	John Dunzweiler		1	0800	2000
6. Control Operations/Work Assignments:									
Task:									
<ul style="list-style-type: none"> • Assess and prep critical infrastructure. • Utilizing MIST, mop up visible smoke within 25' of established trails • Flush cut felled tree stumps and obscure them, disperse all debris from cutting operation • Remove all firefighting equipment and trash from camps and backcountry, with special attention to the camps. 									
Purpose:									
<ul style="list-style-type: none"> • Minimize negative impacts to infrastructure and private property and identify containment opportunities that are both efficient and have a high probability of success. • Retrieve/return all accountable property and leave the preserve and camps with minimum lasting impact. 									
End State:									
<ul style="list-style-type: none"> • Fire contained on defensible lines with minimal to no impact on local communities. • Minimal visual evidence of the suppression actions taken on this fire. 									
7. Special Instructions:									
<ul style="list-style-type: none"> • Establish and maintain LCES during operational period. • Document work done to protect cabins, or damage to cabins/infrastructure, by taking before and after pictures of the camp structures. Document lat/long and brief description of the actions taken on a ICS-213. Send all information to: avianfinancecomplex@gmail.com. • If medical hoist ship is needed, request through "784" (law dispatch) on BICY CMD channel 									
8. Division/Group Communication Summary									
Function	Channel	RX Freq N/W	RXTone/NAC	TX Freq N/W	TX Tone/NAC	Mode			
COMMAND	2	172.425N	1035	171.625N	1035	D			
TACTICAL	8	166.750N	0	166.750N	0	A			
AIR TO GROUND	6	169.1125N	0	169.1125N	0	A			
9. Prepared By (Resource Unit Leader)			Approved By (Planning Section Chief)			Date		Time	
/s/ Melonie Sellers/Carol O'Bryan/Vince Carver			/s/ Donald Watson/James Ehrlich (t)			5/15/2018		16:00	

Division/Group Assignment List (ICS 204 WF)

1. Incident Name:				3.				
Avian Complex				Branch: II		Division/Group T/V BUZZARD		
2. Operational Period:								
Date/Time From: 5/16/2018 0800		Date/Time To: 5/16/2018 2000						
4. Operations Personnel								
BRANCH DIRECTOR		Dennis Darling 5/26 O-246		FIELD OPERATIONS		Mike Davis 5/19 O-1.7		
DIVISION/GROUP SUPERVISOR		Jason Lago 5/21 O-194		LEAD OPERATIONS		Jeff Schardt 5/19 O-1.8		
				PLANNING OPERATIONS		Tommy Hawkins 5/17 O-49		
5. Resources Assigned this Period								
Strike Team / Task Force / Resource Designator			LWD	Leader		Number Persons	Drop Off PT./Time	Pick Up PT./Time
TFLD O-35			5/17	Aaron Grey		1	0800	2000
MOD OR-JC#1 O-163			5/18	Jason Monroe		8	0800	2000
BUGGY Transport E-100			Local	Captain Steve -Careless		1	0800	2000
UTV K2 E-167			rental	TBD by DIVS		0	0800	2000
6. Control Operations/Work Assignments:								
Control Operations/Work Assignments:								
Task:								
<ul style="list-style-type: none"> • Assess and prep critical infrastructure. • Utilizing MIST, mop up visible smoke within 25' of established trails • Flush cut felled tree stumps and obscure them, disperse all debris from cutting operation • Remove all firefighting equipment and trash from camps and backcountry, with special attention to the camps. 								
Purpose:								
<ul style="list-style-type: none"> • Minimize negative impacts to infrastructure and private property and identify containment opportunities that are efficient, have a high probability of success and keep fire on the preserve. • Retrieve/return all accountable property and leave the preserve and camps with minimum lasting impact. 								
End State:								
<ul style="list-style-type: none"> • Fire contained the preserve with defensible lines and minimal to no impact on local communities. • Minimal visual evidence of the suppression actions taken on this fire. 								
7. Special Instructions								
<ul style="list-style-type: none"> • Establish and maintain LCES during operational period. • Document work done to protect cabins by taking before and after pictures of the camp structures. Document lat/long and brief description of the actions taken on a ICS-213. Send all information to: avianfinancecomplex@gmail.com. • Document damages to cabins or infrastructure by with photos and details on a ICS 213. Send all information to: avianfinancecomplex@gmail.com. • If medical hoist ship is needed , request through "784" (law dispatch) on BICY CMD channel 								
8. Division/Group Communication Summary								
Function	Channel	RX Frequency N/W	RXTone/NAC	TX Frequency N/W	TX Tone/NAC	Mode		
COMMAND	2	172.425N	1035	171.625N	1035	D		
TACTICAL	9	166.825N	0	166.825N	0	A		
AIR TO GROUND	6	169.1125N	0	169.1125N	0	A		
9. Prepared By (Resource Unit Leader)			Approved By (Planning Section Chief)			Date		Time
/s/ Melonie Sellers/Carol O'Bryan/Vince Carver			/s/ Donald Watson/James Ehrlich (t)			5/15/2018		16:00

Division/Group Assignment List (ICS 204 WF)

1. Incident Name:				3.				
Avian Complex				Branch: III		Division/Group A/Z BUZZARD		
2. Operational Period:								
Date/Time From: 5/16/2018 0800		Date/Time To: 5/16/2018 2000						
4. Operations Personnel								
BRANCH DIRECTOR		Mike White	5/18	O-22	FIELD OPERATIONS		Mike Davis 5/19 O-1.7	
DIVISION/GROUP SUPERVISOR		Logan McCrae	5/17	O-26	LEAD OPERATIONS		Jeff Schardt 5/19 O-1.8	
		Tim Baron (t)	5/24	O-217	PLANNING OPERATIONS		Tommy Hawkins 5/17 O-49	
5. Resources Assigned this Period								
Strike Team / Task Force / Resource Designator			LWD	Leader		Number Persons	Drop Off PT./Time	Pick Up PT./Time
TFLD (t)			O-82.3	5/24	Shane Morey	1	0800	2000
T2IA PR#4 Mod #1			C-4	5/21	Elvis Aguiar	10	0800	2000
MOD Buffalo River Module			O-66	5/24	Josh Hampton	1	0800	2000
BUGGY LEO			E-36	local	TBD		0800	2000
BUGGY RT-22			E-35	local	TBD		0800	2000
BUGGY Sem 79			E-40	local	Chris Kemp	2	0800	2000
BUGGY Transport			E-101	local	Captain Steve -Ralph	1	0800	2000
EMPF			O-218	5/23	Mike Worcester	1	0800	2000
6. Control Operations/Work Assignments:								
Task:								
<ul style="list-style-type: none"> • Assess and prep critical infrastructure. • Utilizing MIST, mop up visible smoke within 25' of established trails • Flush cut felled tree stumps and obscure them, disperse all debris from cutting operation • Remove all firefighting equipment and trash from camps and backcountry, with special attention to the camps. 								
Purpose:								
<ul style="list-style-type: none"> • Minimize negative impacts to infrastructure and private property and identify containment opportunities that are both efficient and have a high probability of success. • Retrieve/return all accountable property and leave the preserve and camps with minimum lasting impact. 								
End State:								
<ul style="list-style-type: none"> • Fire contained on defensible lines with minimal to no impact on local communities. • Minimal visual evidence of the suppression actions taken on this fire. 								
7. Special Instructions:								
<ul style="list-style-type: none"> • Establish and maintain LCES during operational. • Document work done to protect cabins, or damage to cabins, by taking before and after pictures of the camp structures. Document lat/long and brief description of the actions taken on an ICS-213. Send all information to: avianfinancecomplex@gmail.com • If medical hoist ship is needed , request through "784" (law dispatch) on BICY CMD channel 								
8. Division/Group Communication Summary								
Function	Channel	RX Freq N/W		RXTone/NAC	TX Freq N/W	TX Tone/NAC	Mode	
COMMAND	2	172.425N		1035	171.625N	1035	D	
TACTICAL	4	168.600N		0	168.600N	0	A	
AIR TO GROUND	6	169.1125N		0	169.1125N	0	A	
9. Prepared By (Resource Unit Leader)			Approved By (Planning Section Chief)			Date	Time	
/s/Melonie Sellers/Carol O'Bryan/Vince Carver			/s/ Donald Watson/James Ehrlich (t)			5/15/2018	16:00	

Division/Group Assignment List (ICS 204 WF)

1. Incident Name:				3.				
Avian Complex				Branch: III		Division/Group C/E BUZZARD		
2. Operational Period:								
Date/Time From: 5/16/2018 0800		Date/Time To: 5/16/2018 2000						
4. Operations Personnel								
BRANCH DIRECTOR		Mike White 5/18 O-22		FIELD OPERATIONS		Mike Davis 5/19 O-1.7		
DIVISION/GROUP SUPERVISOR		Josh Wright 5/18 O-47		LEAD OPERATIONS		Jeff Schardt 5/19 O-1.8		
				PLANNING OPERATIONS		Tommy Hawkins 5/17 O-49		
5. Resources Assigned this Period								
Strike Team / Task Force / Resource Designator			LWD	Leader		Number Persons	Drop Off PT./Time	Pick Up PT./Time
TFLD			O-32	5/18	Adam Booth	1	0800	2000
TFLD(t)			O-157	5/19	Joe Brinson	1	0800	2000
ENG T6	Fire Trax		E-13	5/18	Steve Bennett	3	0800	2000
ENG T6	Attack One		E-128	5/20	David Knowles	2	0800	2000
ENG T6	Wildland Services		E-12	5/19	David Hogrefe	3	0800	2000
ENG T6	Southeast Forest		E-127	5/20	Steven Guckian	3	0800	2000
BUGGY	Transport		E-102	5/18	Captain Steve -Victor	1	0800	2000
UTV	Bobcat		E-107	rental	TBD by DIVS	0	0800	2000
EMTF			O-19	5/18	Tony Ortiz	1	0800	2000
6. Control Operations/Work Assignments:								
Task:								
<ul style="list-style-type: none"> • Assess and prep critical infrastructure. • Utilizing MIST, mop up visible smoke within 25' of established trails • Flush cut felled tree stumps and obscure them, disperse all debris from cutting operation • Remove all firefighting equipment and trash from camps and backcountry, with special attention to the camps. 								
Purpose:								
<ul style="list-style-type: none"> • Minimize negative impacts to infrastructure and private property and identify containment opportunities that are both efficient and have a high probability of success. • Retrieve/return all accountable property and leave the preserve and camps with minimum lasting impact. 								
End State:								
<ul style="list-style-type: none"> • Fire contained on defensible lines with minimal to no impact on local communities. • Minimal visual evidence of the suppression actions taken on this fire. 								
7. Special Instructions:								
<ul style="list-style-type: none"> • Establish and maintain LCES during operational period. • Document work done to protect cabins by taking before and after pictures of the camp structures. Document lat/long and brief description of the actions taken on a ICS-213. Send all information to: avianfinancecomplex@gmail.com • Document damages to cabins or infrastructure by with photos and details on a ICS 213. Send all information to: avianfinancecomplex@gmail.com • If medical hoist ship is needed , request through "784" (law dispatch) on BICY CMD channel 								
8. Division/Group Communication Summary								
Function	Channel		RX Freq N/W	RXTone/NAC	TX Freq N/W	TX Tone/NAC	Mode	
COMMAND	1		172.425N	1035	170.100N	1035	D	
TACTICAL	4		168.600N	0	168.600N	0	A	
AIR TO GROUND	6		169.1125N	0	169.1125N	0	A	
9. Prepared By (Resource Unit Leader)			Approved By (Planning Section Chief)			Date	Time	
/s/ Melonie Sellers/Carol O'Bryan/Vince Carver			/s/ Donald Watson/James Ehrlich (t)			5/15/2018	16:00	

Division/Group Assignment List (ICS 204 WF)

1. Incident Name:				3.				
Avian Complex				Branch: IV		Division/Group Curlew		
2. Operational Period:								
Date/Time From: 5/16/2018 0800		Date/Time To: 5/16/2018 2000						
4. Operations Personnel								
BRANCH DIRECTOR		Bruce Malloy 5/22 O-169		FIELD OPERATIONS		Mike Davis 5/19 O-1.7		
DIVISION/GROUP SUPERVISOR		Sammy Mcfarland 5/21 O-24		LEAD OPERATIONS		Jeff Schardt 5/19 O-1.8		
		Kendall Carpenter (t) 5/21 O-48		PLANNING OPERATIONS		Tommy Hawkins 5/19 O-49		
5. Resources Assigned this Period								
Strike Team / Task Force / Resource Designator			LWD	Leader		Number Persons	Drop Off PT./Time	Pick Up PT./Time
ENG T6	OK-TLA 0961	E-131	5/21	Raymond Ludlow		2	0800	2000
UTV	CC6	E-109	rental	TBD by DIVS		0	0800	2000
6. Control Operations/Work Assignments:								
Control Operations:								
Task:								
<ul style="list-style-type: none"> • Assess and prep critical infrastructure. • Coordinate suppression operation with Everglades NP to ensure protection of cultural and natural resources. • Utilizing MIST, mop up visible smoke within 25' of established trails • Flush cut felled tree stumps and obscure them, disperse all debris from cutting operation • Remove all firefighting equipment and trash from camps and backcountry, with special attention to the camps. 								
Purpose:								
<ul style="list-style-type: none"> • Protect human life and minimize damage to private and public property • Manage undesirable impacts to federal lands through the appropriate strategy and minimal impact suppression tactics. • Retrieve/return all accountable property and leave the preserve and camps with minimum lasting impact. 								
End State:								
<ul style="list-style-type: none"> • Protect private property and critical infrastructure within the fire perimeter. • Minimize undesirable impacts to natural/cultural resources. • Minimal visual evidence of the suppression actions taken on this fire. 								
7. Special Instructions:								
<ul style="list-style-type: none"> • If medical hoist ship is needed , request through "784" (law dispatch) on BICY CMD channel 								
8. Division/Group Communication Summary								
Function	Channel	RX Frequency N/W	RXTone/NAC	TX Frequency N/W	TX Tone/NAC	Mode		
COMMAND	2	172.425N	1035	171.625N	1035	D		
TACTICAL	5	168.250N	0	168.250N	0	A		
AIR TO GROUND	12	169.150N	0	168.1500N	0	A		
9. Prepared By (Resource Unit Leader)			Approved By (Planning Section Chief)			Date	Time	
/s/ Melonie Sellers/Carol O'Bryan/Vince Carver			/s/ Donald Watson/James Ehrlich (t)			5/15/2018	16:00	

Division/Group Assignment List (ICS 204 WF)

1. Incident Name:				3.						
Avian Complex				Branch:		Division/Group				
2. Operational Period:				IA # 1						
Date/Time From: 5/16/2018 0800		Date/Time To: 5/16/2018 2000								
4. Operations Personnel										
				FIELD OPERATIONS		Mike Davis	5/17	O-1.7		
DIVISION/GROUP SUPERVISOR		Byron Hart		5/17	O-46	LEAD OPERATIONS		Jeff Schardt	5/17	O-1.8
		Paul Ryan (t)		5/19	O-158	PLANNING OPERATIONS		Tommy Hawkins	5/17	O-49
5. Resources Assigned this Period										
Strike Team / Task Force / Resource Designator			LWD	Leader	Number Persons	Drop Off PT./Time	Pick Up PT./Time			
TFLD(t) O-156			5/17	Jennifer Anderson	1	Deep Lake/ 0800	Deep Lake/ 2000			
T2IA PR#2 Mod#4 C-2			5/16	Roberto Martinez	10	Deep Lake/ 0800	Deep Lake/ 2000			
BUGGY #1 E-43			local	Ryan McLellan	2	Deep Lake/ 0800	Deep Lake/ 2000			
BUGGY Transport E-98			local	Captain Steve	1	Deep Lake/ 0800	Deep Lake/ 2000			
UTV CC5 E-120			rental	TBD by DIVS	0	Deep Lake/ 0800	Deep Lake/ 2000			
UTV CC8 E-119			rental	TBD by DIVS	0	Deep Lake/ 0800	Deep Lake/ 2000			
SOFR O-132			5/21	Kris Wilson	1	Deep Lake/ 0800	Deep Lake/ 2000			
EMPF O-241			5/24	Frank Abel	1	Deep Lake/ 0800	Deep Lake/ 2000			
6. Control Operations/Work Assignments:										
Task:										
<ul style="list-style-type: none"> Provide resources for initial attack within the Big Cypress National Preserve, and the Florida Panther National Wildlife Refuge, and predesignated 1 mile mutual aid initial attack response area. 										
Purpose:										
<ul style="list-style-type: none"> Contain all new fires to the smallest extent possible while emphasizing fire fighter safety. Use appropriate strategies and tactics that have the highest probability of success. 										
End State:										
<ul style="list-style-type: none"> Contain new fires within constraints directed by the BICY duty officer. 										
7. Special Instructions:										
<ul style="list-style-type: none"> Establish and maintain LCES during operational period, and follow tracked vehicle requirement restrictions. If medical hoist ship is needed , request through "784" (law dispatch) on BICY CMD channel 										
8. Division/Group Communication Summary										
Function	Channel	RX Frequency N/W	RXTone/ NAC	TX Frequency N/W	TX Tone/NAC	Mode				
COMMAND	2	172.425N	1035	171.625N	1035	D				
TACTICAL	8	166.750N	0	166.750N	0	A				
AIR TO GROUND	3	166.6125N	0	166.6125N	0	A				
9. Prepared By (Resource Unit Leader)		Approved By (Planning Section Chief)			Date	Time				
/s/ Melonie Sellers/Carol O'Bryan/Vince Carver		/s/ Donald Watson/James Ehrlich (t)			5/15/2018	16:00				

Division/Group Assignment List (ICS 204 WF)

1. Incident Name:				3.			
Avian Complex				Branch:		Division/Group	
2. Operational Period:				Caracara\Vulture			
Date/Time From: 5/15/2018 0800		Date/Time To: 5/15/2018 2000					
4. Operations Personnel							
BRANCH DIRECTOR					FIELD OPERATIONS	Mike Davis	
DIVISION/GROUP SUPERVISOR					LEAD OPERATIONS PLANNING OPERATIONS	Jeff Schardt Tommy Hawkins	
5. Resources Assigned this Period							
Strike Team / Task Force / Resource Designator			LWD	Leader	Number Persons	Drop Off PT./Time	Pick Up PT./Time
6. Control Operations/Work Assignments:							
Task:							
<ul style="list-style-type: none"> Monitor by air 							
Purpose:							
<ul style="list-style-type: none"> Monitor fire activity. 							
End State:							
<ul style="list-style-type: none"> Fire remains in current control lines. 							
7. Special Instructions:							
<ul style="list-style-type: none"> Coordinate with Everglades National Park if fire reaches Everglades National Park Map's. 							
8. Division/Group Communication Summary							
Function	Channel	RX Frequency N/W	RXTone/NAC	TX Frequency N/W	TX Tone/NAC	Mode	
COMMAND	2	172.425N	1035	171.625N	1035	D	
TACTICAL							
AIR TO GROUND							
9. Prepared By (Resource Unit Leader)			Approved By (Planning Section Chief)			Date	Time
/s/ Melonie Sellers/Carol O'Bryan/Vince Carver			/s/ Donald Watson/James Ehrlich (t)			5/14/2018	16:00

AIR OPERATIONS SUMMARY

OPERATIONAL PERIOD DATE: 05-16-2018

0900-2000

1. INCIDENT NAME: Avian Complex	2. PREPARED BY: Peter Kubiak PREPARED DATE/TIME: 05/15/2018 1730	3. Sunrise: 0639 Sunset: 2005
4. REMARKS (Safety Notes, Hazards, Air Operations Special Equipment,, etc.): Medivac Aircraft: 40MA If hoist helicopter is needed for life threatening situation announce 784 on BICY command frequency. Give lat/long and ground contact. MTR- Located along state road 29.Fire Dispatch gets MTR activity every morning Do not over fly structures with external load missions. All aircraft should use strobes and running lights in smoky conditions. Hazards: Snags, non-incident aircraft, and winds. Contract helicopters working in seismic project area located south of I-75 in north central portion of Preserve.		5. Squawk 1255 Flamingo Fire TFR 8/5278 up to 3000' MSL, Frequency 119.5750, expires 05/31/18 Buzzard Fire TFR-8/5280 up to 3000' MSL Frequency 119.5750, expires 05/31/18

6. PERSONNEL	Phone	7. FREQUENCIES	AM	FM	8. FIXEDWING	Base
AOBD: Pete Kubiak O-1.13 ASGS: Mike Rock O-1.14	404-661-4819 606-813-9750	A/A primary rotor A/A secondary rotor A/A primary Fixed Wing A/A secondary FW	119.2500 123.9500 119.5750 124.0750		Air Attack-	N690JK AC690 (Williams)
ATGS- Danny Williams / B.Corbitt (t)	406-853-5746	A/G Flamingo (85) A/G Buzzard(59) A/G IA A/G Curlew		168.3250 RX/TX 169.1125 RX/TX 166.6125 RX/TX 169.1500RX/TX		
<u>Oasis Helibase (9FL7)</u> HEB1 John Bragg O-1.47	423-483-2798	Flight Following (BICY)		169.7250 RX N1514 163.3875 TX N1738		
<u>Immokalee Airport IMM</u> Seat Manager - Kevin Carter	512-940-4050					
Big Cypress Fire Dispatch	239-695-9280 x 104	Air/Guard Deck		168.6250 RX/TX Tone 110.9 163.1000		

9. HELICOPTERS (Use Additional Sheets As Necessary)

FAA N# or Designator	TY	MAKE/MODEL	BASE	START	REMARKS	FAA N# or Designator	TY	MAKE/MODEL	BASE	START	REMARKS
40MA	3	Bell 407	Oasis	0900							
206RW	3	Bell 206B3	Oasis	0900							
715HT	1	CH-54B	Oasis	0900	SkyCrane- tanked						

10. TASK/MISSION/ASSIGNMENT (Use ICS-220a if additional space needed; Type/Function includes: Air Tactical, Retardant, Recon, Personnel Transport, Water Dropping, etc.)

TYPE/FUNCTION	NAME OF PERSONNEL OR CARGO (if applicable) OR INSTRUCTIONS FOR TACTICAL AIRCRAFT	MISSION START	FLY FROM	FLY TO
Mapping	As Requested	0930		
Reconnaissance	As Requested	0930		
Water Drops	As Requested	0930		

Incident:
Avian Complex

Date:
May 16, 2018

Operational Period:
Day



SAFETY MESSAGE

SAFETY IS OUR FIRST PRIORITY

LIFE FIRST, STOP; THINK; TALK; ACT




MAJOR HAZARDS AND RISKS

- | | |
|---|--|
| <ul style="list-style-type: none">• Unexpected Fire Behavior• Lightning, Thunder Showers• Dehydration—Drink lots of water• Communications—Do go/no go• Long Travel Distances--Fatigue | <ul style="list-style-type: none">• Crew Fatigue• Wildlife (Snakes)--leave them be• Lights, Seatbelts, Windshields• Air Operations• Rough, Uneven terrain--falls/slips |
|---|--|

FIRELINE SAFETY

Line Crews Will Continue Initial Attack, Grid Patrol, And Line Rehab

- Continue to be aware of and watch for changes in weather—thunder cells, erratic winds, and lightning.
- Watch for stump holes.
- Be prepared for blowing ash—eye protection
- Lift with your legs, not your back.
- Watch spacing, watch your footing, pace yourselves, and take adequate rest periods.
- Assess crew needs and take care of preventative and remedial needs.
- Drive defensively and safely.
- Avoid horseplay. Keep your head up and maintain your working distance
- Don't get in a hurry.



DRIVING HOME

- Get adequate rest before beginning return travel. Driving while drowsy or fatigued is a lethal combination and is no less an impairment than driving under the influence.
- Buckle up! Obey posted speed limits. Turn on headlights. Clean windshields.
- The use of both hand held and "hands-free" cellular telephones is prohibited while driving.
- Drive defensively; Be courteous to other drivers.
- Take frequent rest breaks. Alternate drivers.



**Let's stay safe as we Transition.
Drive carefully and have a safe trip home.**

**ARRIVE
ALIVE**

Safety Officers

Buddy Kelley, Randy Miller, Michael Heard, Kris Wilson, Opie Blackwell, Eric Bader.

INCIDENT SAFETY ANALYSIS 215a

Avian Complex - Wednesday, May 16, 2018

8. Location	9. Hazard	6. Control or Abatement Action (Engineering, Administrative, PPE, Avoidance, Education, etc)
All DIVS	Air Operations	<ul style="list-style-type: none"> ~ Follow " Aviation Watch-Out Situations" on page 44, IRPG. ~ Don't plan on air resources for medical transport or resupply. ~ Refer to page 57, IRPG for directing bucket drops. ~ Ensure positive communication with all air resources.
All DIVS	Hazard Trees	<ul style="list-style-type: none"> ~ Follow "Hazard Tree Safety" guidelines, IRPG page 22. ~ Post lookouts, or use a spotter in mop-up areas with personnel. ~ Don't park vehicles or take breaks in high concentrations of hazard trees. ~ Establish trigger points for disengagement during high wind events. ~ Remember that the hazard zone extends a minimum of 2 1/2 tree heights. ~ Cut within your skill/ability level
IA	Roadside Response	<ul style="list-style-type: none"> ~ Do not engage in suppression activities along I-75 unless Law Enforcement establishes traffic control. ~ Conduct all operations as far as possible from traffic lanes. ~ Park all vehicles on the same side of road. ~ Use only vehicles equipped emergency lights along highways. ~ Operate pumps from the non-traffic or from the cab. ~ Anytime traffic is affected by the incident, contact the local law enforcement agency that has jurisdiction for assistance.
All DIVS	Injury & Medical Emergency	<ul style="list-style-type: none"> ~ Assist injured employee appropriate medical care. ~ Use EMT's on Division for initial care. ~ Follow medical protocol as outlined in ICS-206 & IRPG Pgs 99-108
All DIVS	Swamp Buggy	<ul style="list-style-type: none"> ~ Ensure equipment is inspected and safe to use. ~ Restrict swamp buggy use to approved trails. ~ Ensure operator is trained and certified to operate. ~ Passengers maintain 3 points of contact when loading and unloading. ~ Ensure operator and passengers has proper PPE according to the BICY Operations Policy.
All DIVS	Driving & Traffic	<ul style="list-style-type: none"> ~ Practice "Defensive Driving" techniques traveling on all roads and city streets. ~ Use spotters when backing. ~ Honk horn to alert personnel when backing. ~ Always use headlights. ~ Yield to pedestrians and bicycles. ~ Observe posted speed limits. Be aware of lower speed limits at night. ~ Use the 3 second rule for following distance when driving. ~ Avoid distractions (eating, cell phones, radio). ~ Ensure that windshields are kept clean of dust and bugs.
All DIVS	Structure Protection & HAZMAT	<ul style="list-style-type: none"> ~ Review "Wildland Urban Interface" Watch outs, IRPG page 12. ~ Use "Structure Assessment" checklist, IRPG pages 12-16. ~ Follow "HAZMAT Incident Operations" on pages 34-36 in IRPG.
All DIVS	Unburned Area/Reburn Potential	<ul style="list-style-type: none"> ~ Monitor weather. ~ Base actions upon observed and predicted fire behavior. ~ LCES Checklist (IRPG pg. 6). ~ Look Up, Down and Around (IRPG pg. 2-3).
All DIVS	ATV/UTV use	<ul style="list-style-type: none"> ~ Ensure equipment is inspected and safe to use. ~ Restrict UTV's to max width of 50" on ATV trails due to width and severe out sloped conditions. ~ Ensure operator is trained and certified to operate. ~ Ensure operator has proper PPE according to BICY policy, hardhats are acceptable only when speeds are less than 15 mph. ~ Question if it is mission critical.

INCIDENT SAFETY ANALYSIS 215a

All DIVS	Heat Related Illness (HRI)& Dehydration	<ul style="list-style-type: none"> ~ Drink Fluids throughout operational period (6-8 qts/shift). ~ Maintain water/electrolyte ratio of 3 to 1. ~ Carry extra water on line and cache water at drop points. ~ Take Frequent breaks, minimum of 10 minutes every hour. ~ Allow out of area resources time to acclimatize before expecting peak performance. ~ Recognize symptoms of HEAT RELATED ILLNESS which include. <ul style="list-style-type: none"> o Lack of energy o Headaches, dizziness o Lack of rest o No hunger, poor eating habits o Hot skin, and lack of sweating
All DIVS	Heavy Equipment Operations	<ul style="list-style-type: none"> ~ Ensure communications are established with operators. ~ Use hand signals if other communications are unavailable. ~ Maintain a 50'-100' exclusion area around equipment and increase it to 1 1/2 times tree height when in timber. ~ Use a spotter when backing. ~ Avoid working below heavy equipment.
All DIVS	Communications	<ul style="list-style-type: none"> ~ Maintain communication with aviation resources, and suppression organization. ~ Ensure all know frequency and protocol for contacting resources. ~ Utilize the ICS 205. ~ Utilize human repeaters when working in dead spots.
All DIVS	Wildlife & Livestock	<ul style="list-style-type: none"> ~ Watch out for wildlife & livestock inside fire area and along roadways. ~ Clean up all debris and trash during each operational period. ~ Be aware of your surrounding, watch footing and dont harass the wildlife. ~ Be on the lookout for poisonous snakes. Watch were you step and place your hands . ~ Lookout/avoid for exoctic snakes that can be extremely large.
All DIVS	Chain Saw Operations	<ul style="list-style-type: none"> ~ Follow "Hazard Tree Safety" guidelines, IRPG page 22 ~ Look up, Look down, Look around for hazard tree indicators. ~ Only fell and buck trees within your expertise, and training. ~ Follow "Procedural Felling Operations" on page 79 in IRPG. ~ Do not fall trees during high wind events. ~ Ensure proper use of all required PPE.
All DIVS	Firefighter & Public Smoke Exposure	<ul style="list-style-type: none"> ~ Identify homes and structures with private parties remaining behind the evacuation. ~ Identify personnel responsible for contacting private parties. ~ Use warning lights and provide traffic control on roadways during smoky and night operations. ~ Rotate crews out of smoky areas during firing and mop-up operations. ~ Contact Communications when firing operations are initiated.
All DIVS	Foot Travel	<ul style="list-style-type: none"> ~ Watch footing, look for tripping hazards, maintain balance . ~ Watch for uneven surfaces, slippery terrain and wildlife .
All DIVS	Poisonous Plants	<ul style="list-style-type: none"> ~ Identify and Avoid hazard areas. ~ Launder clothing. ~ Shower frequently.
All DIVS	Unplanned Public Interaction	<ul style="list-style-type: none"> ~ Be alert to non-fire personnel in areas with suppression personnel. ~ All non-fire personnel will be escorted while on fireline. ~ Post lookouts to in areas with public to avoid conflicts with mission tasks. ~ Ensure sufficient security to restrict access to exclusion area.
All DIVS	Vehicle Operations in Inclement Weather	<ul style="list-style-type: none"> ~ Be alert for potential muddy and slick road surfaces. ~ Avoid parking on soft shoulders along roads. ~ Stay off secondary roads in wet conditions. ~ Increase following distance on slick road surfaces. ~ Send a scout to evaluate roads and work area prior to personnel engagement.

MEDICAL PLAN (ICS 206)

1. Incident Name: Avian Complex		2. Operational Period: Date: 05/16/18		Time: 0800 - 2000			
3. Medical Aid Stations:							
Name	Location	Contact Number(s)/Frequency	Paramedics on Site?				
Jeff Cummings O-20 (EMTF\MEDL)	ICP	317-730-6653	<input checked="" type="checkbox"/> EMT	<input type="checkbox"/> No			
Mike Worcester EMT O-218	Div A/Z	303-908-3324	<input checked="" type="checkbox"/> EMT	<input type="checkbox"/> No			
Bob Bruington EMT O-21	Div J	801-782-3585	<input checked="" type="checkbox"/> EMT	<input type="checkbox"/> No			
Tony Ortiz EMT O-19	Div C/E	865-712-4761	<input checked="" type="checkbox"/> EMT	<input type="checkbox"/> No			
Shawn Valentine EM O-18	Div OO & BB	479-4629233	<input checked="" type="checkbox"/> EMT	<input type="checkbox"/> No			
John Dunzweiler EMTP O-245	Div N	606-594-1627	<input checked="" type="checkbox"/> EMT	<input type="checkbox"/> No			
Frank Abel EMTP O-241	IA	423-595-1578	<input checked="" type="checkbox"/> EMT	<input type="checkbox"/> No			
4. Transportation (indicate air or ground):							
ON SCENE AMBULANCE							
Collier County EMS (ground)	Oasis Visitor Center	911 / Communications	<input checked="" type="checkbox"/> ALS				
Collier County EMS (ground)	Deep Lake	911 / Communications	<input checked="" type="checkbox"/> ALS				
Ambulance Service	Location	Number(s)/Frequency	Level of Service				
Collier County EMS (ground)	Everglades City (Medic 61)	911 / 239-252-3740	<input checked="" type="checkbox"/> ALS	<input type="checkbox"/> BLS			
Collier County Med-Flight (air)	Naples Airport	911	<input checked="" type="checkbox"/> ALS	<input type="checkbox"/> BLS			
Greater Naples Fire Rescue (ground)	Everglades City	911 / 239-348-7540	<input checked="" type="checkbox"/> ALS	<input type="checkbox"/> BLS			
Miami Dade Fire Rescue air hoist (air)	Miami	911 / 784 on BICY command frequency	<input type="checkbox"/> ALS	<input checked="" type="checkbox"/> BLS			
5. Hospitals:							
Hospital Name	Address	Contact Number(s)	Travel Time		Trauma Center	Burn Center	Helipad
			Air	Ground			
Physicians Regional Collier Blvd	8300 Collier Blvd. Naples, FL 34114 Lat:26°6.313'/Long: -81°41.106'	239-354-6000 (Main) 239-354-6190 (ER)	15	50	<input type="checkbox"/> Yes Level: _____	<input type="checkbox"/> Yes <input checked="" type="checkbox"/> No	<input checked="" type="checkbox"/> Yes <input type="checkbox"/> No
Physicians Regional Pine Ridge	6101 Pine Ridge Road, Naples 34119 Lat:26°12.833'/Long: -81°43.954'	239-348-4000 (Main) 239-304-4748 (ER)	15	50	<input type="checkbox"/> Yes Level: _____	<input type="checkbox"/> Yes <input checked="" type="checkbox"/> No	<input checked="" type="checkbox"/> Yes <input type="checkbox"/> No
Naples Community Hospital	350 7 th Street North, Naples 34102 Lat:26°9.046'/Long: -81°47.907'	239-513-7709 (Main) 239-436-5151 (ER)	15	60	<input checked="" type="checkbox"/> Yes Level: 2	<input type="checkbox"/> Yes <input checked="" type="checkbox"/> No	<input checked="" type="checkbox"/> Yes <input type="checkbox"/> No
Jackson Memorial Hospital	1611 NW 12 Avenue, Miami Lat:25°47.508'/Long: -80°12.756'	305-585-1111 (Main) 305-585-6910 (ER)	20	60	<input checked="" type="checkbox"/> Yes Level: 1	<input checked="" type="checkbox"/> Yes <input type="checkbox"/> No	<input checked="" type="checkbox"/> Yes <input type="checkbox"/> No
Kendal Regional Medical Center	11750 SW 40 th St., Miami 33175 Lat:25°43.916'/Long: -80°23.148'	305-223-3000 (Main) 305-227-5544 (ER)	20	50	<input checked="" type="checkbox"/> Yes Level: 1	<input type="checkbox"/> Yes <input checked="" type="checkbox"/> No	<input checked="" type="checkbox"/> Yes <input type="checkbox"/> No
EPN Urgent Care Center	6400 Davis BLVD Suite 103, Naples, 34104	239-775-2300 (Main)		29	No	No	No
6. Special Medical Emergency Procedures:							
<ul style="list-style-type: none"> • Patient or nearest responder notifies Group Supervisor who will respond to the scene and become the "incident within an incident" (IWI) commander. • Group Supervisor will notify nearest medical responder and ICP-Communications of the incident and "Eight Line" report attached to the back of this IAP or page 108 of the IRPG. • EPN Urgent Care Center is for non-Life threatening medical care, can only be reached by ground transport. Hours: Mon – Sat 0800-1900; Sunday 0800-1600 							
7. Prepared by (MEDL): Jeff Cummings				Signature: /s/ Jeff Cummings			
8. Approved by (SOF2 (T)): Kris Willson				Signature: /s/ Kris Wilson			
ICS 206		IAP Page		Date/Time: 05/15/2018 @ 12:00			

Helicopter Landing Zones			
Landing Zone:	Coordinates:	Landing Zone:	Coordinates:
Oasis	25 51.45 x 81 02.06	Calusa Ranch Airstrip:	26 03.17 x 81 04.03
Ochopee	25 53.99 x 81 19.25	Sanctuary Airstrip:	26 13.14 x 80 56.13
Carnestown	25 54.61 x 81 21.81	Environmental Education Center	25 44.47 x 80 56.52
Pad 1/ End of 11 Milerd	25 58.94 x 80 55.46	Deep Lake Station LZ:	26 02.56 x 81 20.59
NPS Cal Stones	26 02.27 x 81 03.83	Poppenhagers Airstrip	25 59.109 x 81 02.42

INCIDENT RADIO COMMUNICATIONS PLAN			Incident Name AVIAN COMPLEX			Date/Time Prepared 5/15/2018 1800			Operational Period Date/Time 5/16/2018 0700-2400	
Ch #	Function	Channel Name/Trunked Radio System Talkgroup	Assignment	RX Freq N or W	RX Tone/NAC	TX Freq N or W	Tx Tone/NAC	Mode A, D or M	Remarks	
1	COMMAND	CARNSRPT	COMMAND	172.425N	1035	170.100N	1035	D	Div C, E, J	
2	COMMAND	OASIS	COMMAND	172.425N	1035	171.625N	1035	D	DIV A,N, T, V, Z	
3	AVIATION	A/G IA	AIR TO GROUND IA	166.6125N		166.6125N			ALL IA	
4	TACTICAL	BICY TAC 1	DIV A, C, E, Z	168.600N	0	168.600N	0	A	BUZZARD	
5	TACTICAL	BICY TAC 2	DIV J, Curlew, OO, BB	168.250N	0	168.250N	0	A	BUZZARD/CURLEW	
6	AIR TO GROUND	A/G 59	AVIATION	169.1125N	0	169.1125N	0	A	BUZZARD	
7	REPEATER	PANTHER	FLAMINGO	169.650N	677	166.375N	677	D	DIV OO, BB, RR	
8	TACTICAL	PANTHER TAC 1	DIV N, RR	166.750N	0	166.75N	0	A	INITIAL ATTACK	
9	TACTICAL	PANTHER TAC 2	Div T,V Buzzard	166.825N	0	166.825N	0	A		
10	AIR TO GROUND	A/G 85	AVIATION	168.325N	0	168.325N	0	A	FLAMINGO FIRE	
11	TACTICAL 11	EVERTAC1	IA and Firing Group	168.050N	0	168.050N	0	A		
12	AVIATION	A/G 12	AIR TO GROUND	169.150N	0	169.1500N	0	A	CURLEW	
13	COORDINATION	RED	COORDINATION W STATE	154.265N		154.265N				
14	COORDINATION	WHITE21	COORDINATION W STATE	154.280N		154.280N				
15	COORDINATION	BLUE V23	LOCAL COORDINATION	154.295N		154.295N		A	STATE RESOURCES	
16	Air Guard	Air Guard	Emergency Aircraft Comms	168.6250N		168.6250N	110.9	A	EMERGENCY	
Prepared By (Communications Unit) /s/ Claude Gilleland COML 706-878-6678 ICP 470-214-2100					Incident Location Big Cypress National Wildlife Preserve County Collier State FL Latitude 25 54.024N Longitude 81 18.638W					

The convention calls for frequency lists to show four digits after the decimal place, followed by either an "N" or a "W", depending on whether the frequency is narrow or wide band. Mode refers to either "A" or "D" indicating analog or digital (e.g. Project 25) or "M" indicating mixed mode. All channels are shown as if programmed in a control station, mobile or portable radio. Repeater and base stations must be programmed with the Rx and Tx reversed.

Logistic Information

Fueling - Location and Hours

ICP (Dona Drive) 0700 – 0930, 1130-2030
Monument Staging Area 0930 – 1130

Fueling for resources without agency or self-sufficient fueling capabilities

Meals

Lunch:

Sack lunches available for line personnel at ICP every morning. Pick up with ice, water and Gatorade

*Order sack lunches daily through divisions by 0830 for the next day

Dinner Information:

If any evening meals are needed they must be ordered by Division before 12:00 in order to have them available for delivery for that evening.

Incident Laundry Services – Now Available

Drop laundry at the station adjacent to supply Monday through Friday morning.

Please follow these instructions:

1. Place your dirty laundry in a bag and take it to the laundry station.
2. Fill out two tags with your name and O or E number.
3. Fill out the sign-up sheet.
4. Give your laundry to the personnel who will be present to assist you.

Training Information

TRAINING MESSAGE

Trainees, if you haven't checked in with the Training Specialist, please do so as soon as possible. The process takes only a few minutes to complete if you come prepared with the names and addresses for your home unit training officer and incident trainer/evaluator. Bring your Position Task Book and your 'qualification' card.

Additionally, if you have already checked in, please remember to check out with us, along with your evaluator, prior to being demobed to complete paperwork and discuss your training assignment.

We are located in the trailer with SCKN, DOCL, and DMOB and look forward to seeing you.

"Education is when you read the fine print. Experience is what you get if you don't."

~Pete Seeger~

Human Resource Message

The mission of the Gold Team is to safely, effectively and efficiently manage the Avian Complex by maintaining a team of skilled and productive personnel.

During this incident we will strive to successfully complete our mission and achieve our objectives while creating a positive, drug and alcohol free work environment for all assigned incident personnel.

The Gold Team fully supports EEO and will not tolerate sexual harassment or any form of discrimination!

All inappropriate behavior will be dealt with promptly. Disciplinary action and reporting back to an individual's home unit will be initiated as necessary.

Please report any incidents of inappropriate behavior to your supervisor, or myself immediately.

Steve Parrish, Incident Commander



Finance Message

- Only 1 CTR per single resource.
- CTRs with over 16 hours will need to have justification and mitigation plans provided in the remarks section. These CTRs must be signed by Section Chief.
- Meal breaks (per 8hrs) need to be shown on CTRs. Provide Justification in the remark section if no break was taken.
- Notify Finance 2 days prior to Demob day.
- Please indicate your Division and fire name in the remarks section.
- Turn in CTRs and Shift Tickets daily.

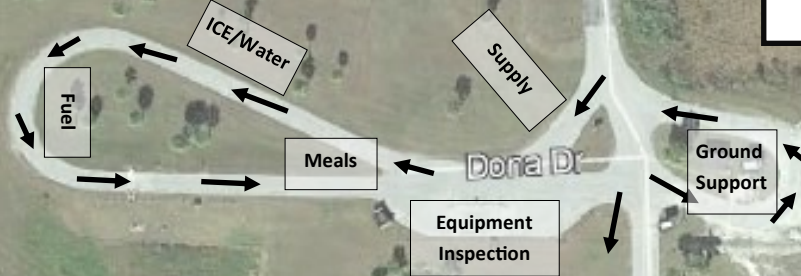
email: avianfinancecomplex@gmail.com



ICP Map



Avian Complex



Wetlands
No
Parking

One Way
Briefing Area Parking
Incident Business Parking
One Way

- 1 COMO
- 2 RV
- 3 FBAN IMET
- 4 Ordering
- 5 IT Finance
- 6 Finance
- 7 Plans
- 8 Situation
- 9 Ops/RESL
- 10 AirOps/Safety
- 11 IC/LOFR/PIO
- 12 Plans/MED

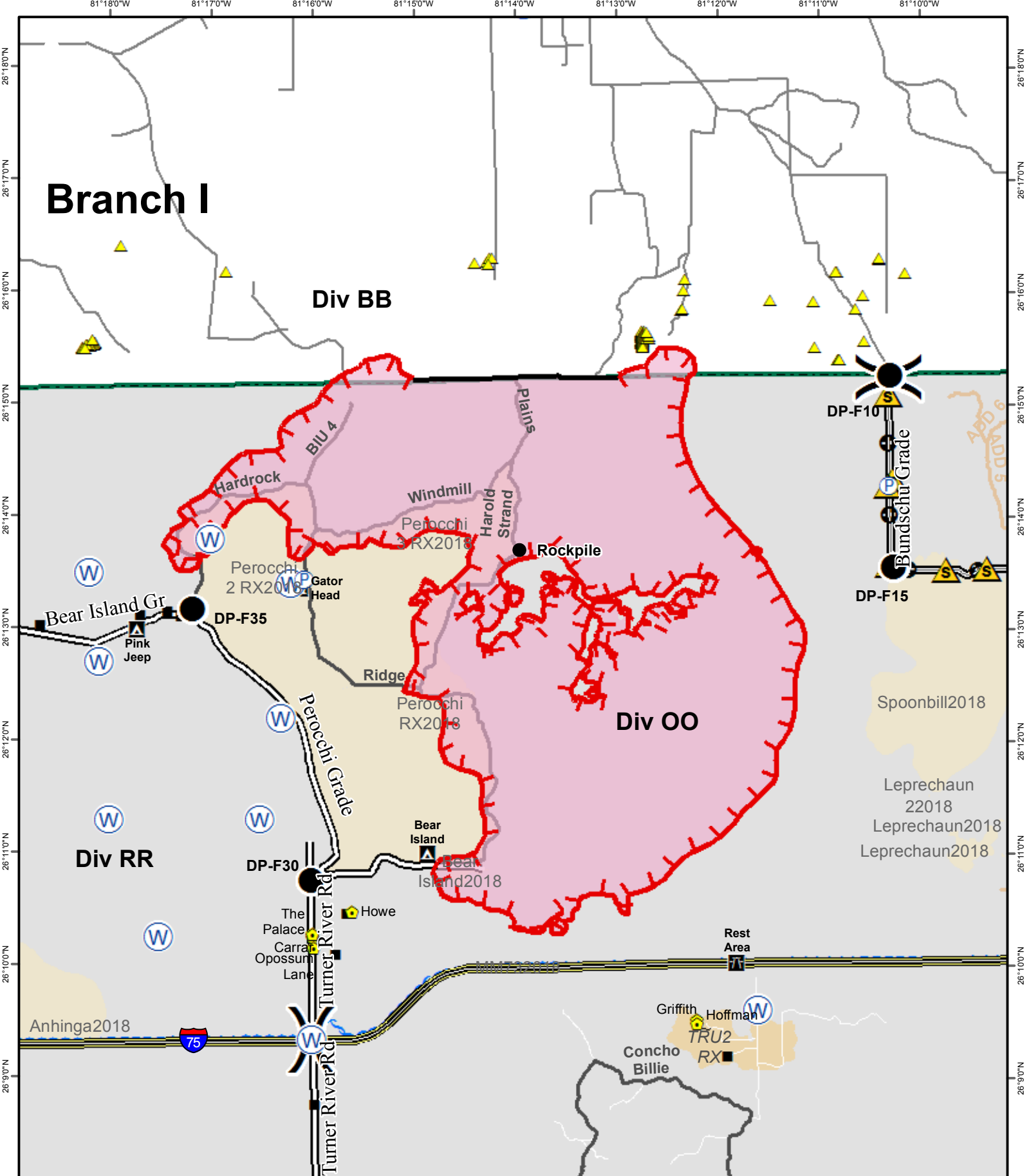
Underground Service Lines

Birgon Rd

Dona Drive

No Parking

Briefing



FL-BCP-018031
**Avian Complex
 Flamingo**
 11,689 acres

Operational Period: May 16, 2018
 Perimeter current as of May 13 (0545 hrs by IR)
 Datum: NAD 83

- Uncontrolled Fire Edge
- Completed Line
- Masticator Line
- Wildfire Daily Fire Perimeter
- BICY boundary

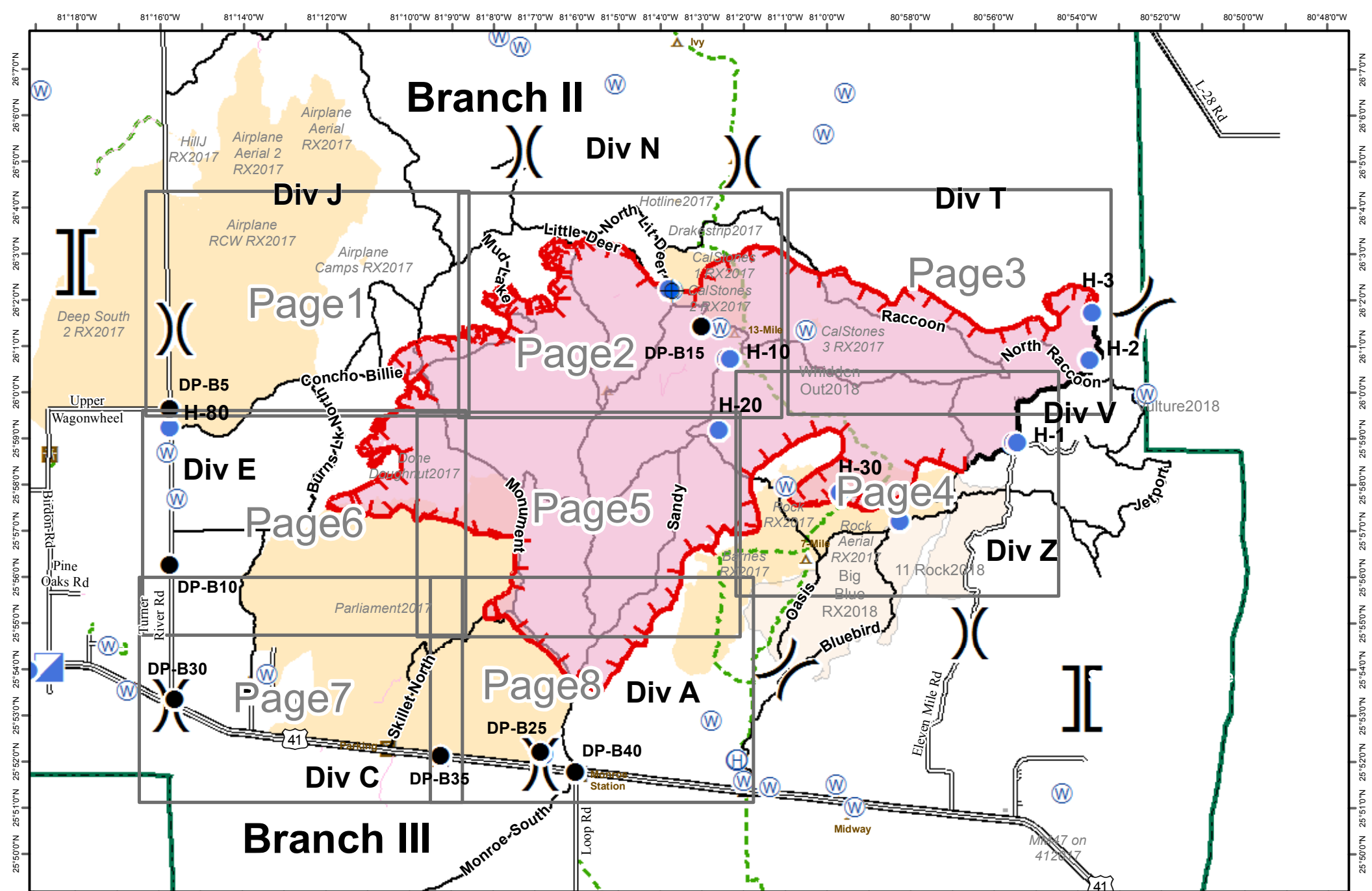
- Camp
- Improved Road
- Safety Zone
- Water Source
- Helispot
- Pump Location

BIG CYPRESS NATIONAL PRESERVE
 U.S. FISH & WILDLIFE SERVICE
 R4 - ZONE 6

U.S. FISH & WILDLIFE SERVICE

SOUTHERN AREA
 GOLD TEAM
 INCIDENT MANAGEMENT

0 1 2 Miles



FL-BCP-018031
Avian Complex Buzzard
62,404 acres
 Operational Period: May 16, 2018
 Perimeter current as of May 13 (0545 hrs by IR)
 Datum: NAD 83

- Legend**
- Uncontrolled Fire Edge
 - Completed Line
 - Wildfire Daily Fire Perimeter
 - Improved Road
 - BICY boundary
 - Drop Point
 - Helibase
 - Branch Break
 - Water Source
 - Dip Site
 - Helispot
 - Water Source
 - Division Break

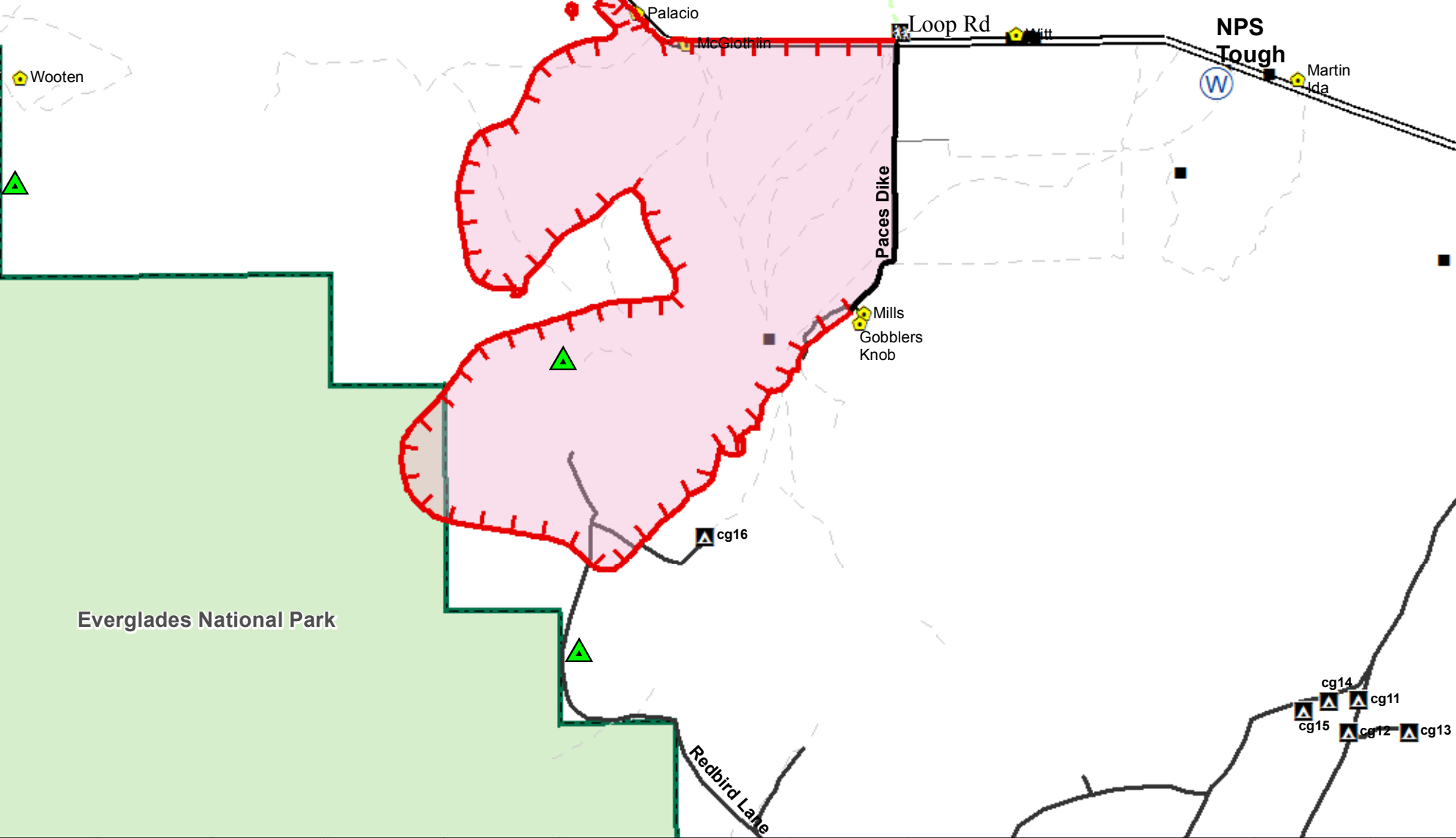
BIG CYPRESS NATIONAL PRESERVE
U.S. FISH & WILDLIFE SERVICE
R4 - ZONE 6

U.S. FISH & WILDLIFE SERVICE

SOUTHERN AREA GOLD TEAM
INCIDENT MANAGEMENT


0 1 2 3 4 5 6 Miles

Branch IV



FL-BCP-018031
Avian Complex Curlew
8,366 acres
 Operational Period: May 16, 2018
 Perimeter current as of May 13 (0545 hrs by IR)
 Datum: NAD 83

Legend

-  Uncontrolled Fire Edge
-  Wildfire Daily Fire Perimeter
-  Camp, Private
-  Camp, NPS
-  Improved Road
-  Canal
-  BICY boundary
-  Dip Site
-  Helispot
-  Water Source
-  Division Break
-  eaglenests









0 1 2 3 Miles

PHONE LIST - AVIAN COMPLEX

Position	Name	Phone Number	Position	Name	Phone Number
COMMAND			FINANCE		
Incident Commander	Steve Parrish	850-524-1244	Chief	Reggie Lanier	912-314-1085
Incident Commander (t)	Charles Patterson	850-661-1005	Chief	Wanda Kelley	423-584-1472
Liaison Officer	Marty Bentley	423-584-1682	Chief (t)	Jenny Cross	423-715-9025
Public Information	Michelle Burnett	803-920-6167	Time Unit Leader	Terry Quigley	770-254-7217
Safety Officer	Buddy Kelly	850-447-1344	Cost Unit Leader	Tom Steele	770-363-3583
Safety Officer	Randy Miller	571-232-7922	Cost Unit Leader (t)	Laura Wilson	765-427-7564
Safety Officer (t)	Michael Heard	334-488-5966	Comp/Claims	Annette Pintado	303-915-2000
Safety Officer (t)	Chris Wilson	918-314-7264	Procurement (t)	Donna Line	706-474-3216
OPERATIONS			PLANNING		
Lead Ops	Jeff Schardt	706-280-5498	Chief	Don Watson	910-334-0033
Field Ops	Mike Davis	936-219-7743	Chief (t)	James Ehrlich	423-779-4731
Planning Ops	Tommy Hawkins	706-676-7538	Resource Unit Leader	Melonie Sellers	601-508-8997
BRANCH I OPBD	Matt Martens	406-291-1179	Resource Unit Leader	Carol O'Bryan	903-263-8704
Flamingo Division BB/OO	Heath Thomas	501-208-7077	Resource Unit Leader(t)	Vince Carver	404-216-9421
Flamingo Division BB/OO(t)	Jason Klawinsky	936-520-8827	Situation Unit Leader (t)	Jeff Adams	361-550-5085
Flamingo Division RR	Matt Johnson	870-415-0185	Fire Behavior Analyst	Kelly Cagle	336-302-0343
Flamingo Division RR (t)	Alan Kirby	352-434-1381	Fire Behavior Analyst (t)	David Quisenberry	850-320-5434
BRANCH II OPBD	Dennis Darling	541-784-5454	IMET	John Pendergrast	240-499-6649
BUZZARD Division J	Kris Schroeder	541-891-1241	IMET (t)	Robert Rickey	623-703-7323
BUZZARD Division J (t)	Bernie Guthrie	530-640-3169	Demob	Thomas Barrett	478-550-6372
BUZZARD Division N	Jon Dentinger	541-823-3027	Check In	Jocelyn Howell	214-934-0138
BUZZARD Division T / V	Jason Lago	850-570-2217	Training Specialist (t)	Annie Loeffler	916-216-7677
BRANCH III OPBD	Mike White	541-297-7468	Training Specialist	Debra Burgos	404-987-3256
BUZZARD Division A/Z	Logan McCrae	541-519-1581	Air Resource Advisor	William Basye	505-249-6441
BUZZARD Division A/Z(t)	Tim Baron	870-715-5847	Compter Tech	Nikita Carty	305-878-9907
BUZZARD Division C/E	Josh Wright	530-739-2660	Computer Tech	Scott Bishaw	239-595-9107
BRANCH IV OPBD	Bruce Malloy	830-313-3996	Computer Tech	John Edwards	850-261-9127
Curlew Divison	Sammy Mcfarland	580-380-9680	LOGISTICS		
Curlew Divison(t)	Kendal Carpenter	918-721-2502	Chief	Tom Phillips	936-635-7154
GROUP			Chief (t)	Cameron Crisp	304-642-2035
GROUP IA #1	Bryon Hart	850-264-9567	Deputy	Susan Cornett	903-930-5321
GROUP IA #1 (t)	Paul Ryan	239-826-6755	Facilities Unit Leader	Gene-Paul Matson	434-665-0444
Structure Protection Specialist	Glenn Phillips	541-571-4930	Facilities Unit Leader	Grant Blue	720-413-4002
AIR OPERATIONS			Ground Support Unit Leader	Todd Waller	501-337-6308
Air Operation Branch Director	Pete Kubiak	404-661-4819	Equipment Manager	Clyde Morace	601-431-1756
Air Support Group Supervisor	Mike Rock	606-813-9750	Ordering Manager	Sherri Kite	850-209-2150
Helibase Manager	John Bragg	423-483-2798	Ordering Manager (t)	Uylanda Weathers	601-529-2293
			Receiving & Distribution	Chris Combs	727-992-0046
			Receiving & Distribution	Mark Eaton	850-544-0446
			Communications	Claude Gilleland	706-878-6678
			Medical Unit Leader	Jeff Cummings	317-730-6653
			Security Mananger	Sasha Herrin	239-300-5755

ICP Communications 470-214-2100

Big Cypress Dispatch - 239-695-9780 ext. 104 OR 239-450-2403

MEDICAL PLAN (ICS 206 WF)

Controlled Unclassified Information//Basic

Medical Incident Report

FOR A NON-EMERGENCY INCIDENT, WORK THROUGH CHAIN OF COMMAND TO REPORT AND TRANSPORT INJURED PERSONNEL AS NECESSARY.

FOR A MEDICAL EMERGENCY: IDENTIFY ON SCENE INCIDENT COMMANDER BY NAME AND POSITION AND ANNOUNCE "MEDICAL EMERGENCY" TO INITIATE RESPONSE FROM IMT COMMUNICATIONS/DISPATCH.

Use the following items to communicate situation to communications/dispatch.

- CONTACT COMMUNICATIONS / DISPATCH (**Verify correct frequency prior to starting report**)
Ex: "Communications, Div. Alpha. Stand-by for Emergency Traffic."
- INCIDENT STATUS: Provide incident summary (including number of patients) and command structure.
Ex: "Communications, I have a Red priority patient, unconscious, struck by a falling tree. Requesting air ambulance to Forest Road 1 at (Lat./Long.) This will be the Trout Meadow Medical, IC is TFLD Jones. EMT Smith is providing medical care."

Severity of Emergency / Transport Priority	<input type="checkbox"/> RED / PRIORITY 1 Life or limb threatening injury or illness. Evacuation need is IMMEDIATE Ex: Unconscious, difficulty breathing, bleeding severely, 2 ^o – 3 ^o burns more than 4 palm sizes, heat stroke, disoriented. <input type="checkbox"/> YELLOW / PRIORITY 2 Serious Injury or illness. Evacuation may be DELAYED if necessary. Ex: Significant trauma, unable to walk, 2 ^o – 3 ^o burns not more than 1-3 palm sizes. <input type="checkbox"/> GREEN / PRIORITY 3 Minor Injury or illness. Non-Emergency transport Ex: Sprains, strains, minor heat-related illness.
Nature of Injury or Illness & Mechanism of Injury	Brief Summary of Injury or Illness (Ex: Unconscious, Struck by Falling Tree)
Transport Request	Air Ambulance / Short Haul/Hoist Ground Ambulance / Other
Patient Location	Descriptive Location & Lat. / Long. (WGS84)
Incident Name	Geographic Name + "Medical" (Ex: Trout Meadow Medical)
On-Scene Incident Commander	Name of on-scene IC of Incident within an Incident (Ex: TFLD Jones)
Patient Care	Name of Care Provider (Ex: EMT Smith)

3. INITIAL PATIENT ASSESSMENT: Complete this section for each patient as applicable (start with the most severe patient)

Patient Assessment: See IRPG page 106

Treatment:

4. TRANSPORT PLAN:

Evacuation Location (if different): (Descriptive Location (drop point, intersection, etc.) or Lat. / Long.) Patient's ETA to Evacuation Location:

Helispot / Extraction Site Size and Hazards:

5. ADDITIONAL RESOURCES / EQUIPMENT NEEDS:

Example: Paramedic/EMT, Crews, Immobilization Devices, AED, Oxygen, Trauma Bag, IV/Fluid(s), Splints, Rope rescue, Wheeled litter, HAZMAT, Extrication

6. COMMUNICATIONS: Identify State Air/Ground EMS Frequencies and Hospital Contacts as applicable

Function	Channel Name/Number	Receive (RX)	Tone/NAC *	Transmit (TX)	Tone/NAC *
COMMAND					
AIR-TO-GRND					
TACTICAL					

7. CONTINGENCY: **Considerations:** If primary options fail, what actions can be implemented in conjunction with primary evacuation method? Be thinking ahead.

8. ADDITIONAL INFORMATION: Updates/Changes, etc.

REMEMBER: Confirm ETA's of resources ordered. Act according to your level of training. Be Alert. Keep Calm. Think Clearly. Act Decisively.