



Incident Action Plan



Day Operational Period
Saturday
5/05/18
0800-2000



MAPS

Avian Complex
FL-BCP-018031
PPLQ4618 (1502)
FFF000000LQ460 Fund 18x



IAP

INCIDENT OBJECTIVES	1. Incident Name Avian Complex	2. Date Prepared 5/4/2018	3. Time Prepared 1700
4. Operational Period 5/5/208 0800 - 2000			
5. General Control Objectives For The Incident <u>Objectives for the Incident:</u> <ul style="list-style-type: none"> • Ensure protection of human life as a top priority, followed by protecting communities and specifically identified facilities within the preserve. • Manage the fire under a strategy commensurate with risk and suppression action utilizing MIST, paying particular attention to Red-Cockaded Woodpecker habitat and Florida Panther den sites. • Provide protection to all private in-holding camps, commercial infrastructure, and limit disruption of landowner access. • Provide initial attack response for all new starts within the Big Cypress National Preserve and Florida Panther National Wildlife Refuge through coordination with the Preserve's Duty Officer. • Provide training opportunities for Preserve, state and federal personnel to strengthen organizational capabilities and complete training assignments. 			
<u>Control Objectives:</u> <ul style="list-style-type: none"> • Provide for point source protection of private land and critical infrastructure in areas that are or will be threatened by the predicted movement of the fires within the Avian Complex. • Limit the Flamingo fire from spreading north of the preserve boundary. • Limit impacts to I-75, US41 and Miccosukee tribal lands. • When possible, use fire management practices that replicate natural fire to the greatest extent. • Coordinate with Everglades National Park on all actions needed with monitoring Curlew Fire. 			
6. Weather forecast for Period A disturbance will cross over south Florida from the Atlantic today. This system will bring increasing clouds and a better chance of rain and some afternoon storms. Northeast winds will become east and diminish later today. A chance of rain and some storms remain in the forecast Sunday with winds switching around to the South to Southwest.			
7. General Safety Message Look up, look down, look all around for hazards, recognize them and mitigate them.			
8. ATTACHMENTS (X IF ATTACHED) <input checked="" type="checkbox"/> Organization List - ICS 203 <input checked="" type="checkbox"/> Medical Plan - ICS 206 [] _____ <input checked="" type="checkbox"/> Division Assignment Lists - ICS 204 <input checked="" type="checkbox"/> Incident Map [] _____ <input checked="" type="checkbox"/> Communications Plan - ICS 205 <input checked="" type="checkbox"/> Traffic Plan [] _____			
9. Prepared By (Planning Section Chief) /s/ Dave Berens		10. Approved By (Incident Commander) /s/ Charlie Patterson (t)	

ORGANIZATION ASSIGNMENT LIST		9.	Operations Section		
1. Incident Name AVIAN COMPLEX		Lead Operations		Jeff Schardt	
		Planning Operations		Tommy Hawkins	
		Field Operations		Mike Davis	
2. Date 05/04/18		3. Time 1700			
4. Operational Period 05/05/18 DAY (0800 – 2000)		a.			Divisions/Groups
		BRANCH	FIRE	DIVISION	LEADER
5. Incident Commander and Staff		I	Flamingo	BB	Matt Johnson / Alan Kirby (t)
Incident Commander	Steve Parrish, Charles Patterson (t)	I	Famingo	OO	Heath Thomas
Deputy Incident Commander		II	Buzzard	Branch Director	
Liaison Officer	Mike Wright	II	Buzzard	A	Logan McCrae / Dwight Newman (t)
Safety Officer	Buddy Kelley, Randy Miller, Galen Young, Nathan Barrett, Mike Moreno (t)	II	Buzzard	J	Brad Rafeedy / Chris Richards (t)
Information Officer	Michelle Burnett, Donald Simon (t) Robert Beanblossom	II	Buzzard	N	Brian Mensch / Adam Kunce (t)
		II	Buzzard	T	Ron Calhoun
		II	Buzzard	V / Z	Unstaffed
6. Agency Reps		II	Buzzard	IA #1	Byron Hart
Agency Administrator	Tammy Whittington (Big Cypress)	III	Caracara		Unstaffed
Agency Administrator	Laura Perdices (Deputy)	III	Curlew		Unstaffed
Chief of Fire & Aviation	Jordan McKnight (Big Cypress)	III	Vulture		Unstaffed
AFMO	Orlando Genao (BICY/Panther)				
Zone FMO	Cass Palmer (Panther)				
Florida Forest Service	Jeff Pilotto				
Collier Co. Sheriff	Lt. Jake Walker				
Dade Co. Sheriff	Mike Preston				
Greater Naples Fire & Rescue	Nolan Sapp				
7. Planning Section		b.			Air Operations Branch
Chief	Dave Berens, Donald Watson, James Ehrlich (t)	Air Operation Branch Director		Pete Kubiak	
Resources Unit	Melonie Sellers, Carol O'Bryan	Air Support Group Supervisor		Mike Rock, Mike O'Leary	
Situation Unit	Jeffrey Adams (t)	Air Tactical Group Supervisor		Isaac Shinkle	
FBAN	Kelly Cagle	Helibase Manager		Renee Gonzales / John Bragg	
IMET	John Pendergrast				
GISS	Chris Evans, Chris Yamasaki	8.			Logistics Section
Demob Unit	Thomas Barrett	Chief		Tom Phillips	
Status Check-In	Jocelyn Howell (t)	Deputy		Susan Cornett	
ITSS	Nikita Carty, Scott Bishaw	Supply Unit		Ronald Zabka	
READ	Jason Wright	Facilities Unit		Grant Blue	
		Ground Support		Todd Waller	
		Equipment Manager		Jody Price, Clyde Morace	
		Ordering Manager		Sherri Kite, Uylanda Weathers (t)	
10. Finance Section		Receiving & Distrib. Mgr.		Chris Combs, Mark Eaton	
Chief	Reggie Lanier	Base Camp Manager			
Time Unit	Terry Quigley	Communications Unit		Claude Gilleland	
Equipment Time Unit		Communication Tech		Bryan Gieryk	
Cost Unit	Thomas Steele, Laura Wilson (t)	Rado		Jason Freeman, Jozef Drozadowski	
Comp/Claims	Annette Pintado	Medical Unit Leader		Tim Exline	
Procurement	Donna Line, Leigh Ostin	Security Manager		Sasha Herrin, Daniel Moss	
Personnel Time Recorder					
Prepared by (RESL) /s/ Melonie Sellers / Carol O'Bryan					



Fire Weather Forecast

FORECAST NO:	2	NAME OF FIRE:	Avian Complex Fires
PREDICTION FOR:	Saturday Day Shift	UNIT:	Big Cypress National Preserve
SHIFT DATE:	May 5, 2018	Incident Meteorologist:	<i>John Pendergrast</i>
FORECAST ISSUED:	1900 May 4, 2018		240-499-6649

DISCUSSION: A disturbance will cross over south Florida from the Atlantic today. This system will bring increasing clouds and a better chance of rain and some afternoon storms. Northeast winds will become east and diminish later today. A chance of rain and some storms remain in the forecast Sunday with winds switching around to the South to Southwest.

TODAY (SATURDAY DAY SHIFT):

WEATHER: Mostly cloudy. A chance of showers and afternoon storms.
 WIND (20 FT): Northeast 10 to 15 mph becoming east 10 mph late.
 MAX TEMPERATURES: 84 to 87..
 MIN RH: 44 to 48%.
 LAL: 2 Chance measurable rain: 50%. Rain amounts of a quarter to half and inch possible.
 DISPERSION: 56 MAX MIXING HEIGHT 5500 TRANSPORT WINDS: Northeast to east 10 to 15 mph.


TONIGHT (SATURDAY NIGHT):

WEATHER: Partly cloudy. Scattered showers.
 WIND (20 FT): East 10 mph in the evening. Becoming Southeast 5 to 7 mph after 10 PM.
 MIN TEMPERATURES: 66 to 69F.
 MAX RH: 100%. LVORI 7 (max).
 LAL: 1 Chance measurable rain: 30%.

SUNDAY:

WEATHER: Partly cloudy. Scattered showers and afternoon lightning storms.
 WIND (20 FT): Southwest 8 to 15 mph.
 MAX TEMPERATURES: 87 to 90F.
 MIN RH: 45%.
 LAL: 3 Chance measurable rain: 40%. Local rain amounts a quarter to half an inch.
 DISPERSION: 68 MAX MIXING HEIGHT 5900 TRANSPORT WINDS Southwest 12 to 18 mph.

GENERAL OUTLOOK MONDAY THROUGH WEDNESDAY: A surface front will move over the area Monday bringing Northwest to North winds and dryer conditions early in the week. Northeast winds from the Atlantic are expected Tuesday into Wednesday. Scattered showers and storms are forecast Sunday with wetting rains possible. Becoming mostly dry Monday through Tuesday with a few storms Wednesday.



Current Incident
area RAWS
conditions

Sunrise Friday: 6:45 am EDT
 Sunset Friday: 20:00 pm EDT

Source: US Naval Observatory

FIRE BEHAVIOR FORECAST

FORECAST NUMBER: #2	TYPE OF FIRE: Wildland
FIRE NAME: Avian Complex	OPERATIONAL PERIOD: 05-05-18
DATE ISSUED: 05-04-18	TIME ISSUED: 1930
UNIT: Big Cypress Preserve	WRITTEN: Kelly Cagle, Fire Behavior Analyst Signed: Kelly Cagle

FUEL ASSUMPTIONS:

3 Fuel Models to consider: Fuel Model 7 (Southern Rough), GR6 (humid grass model) TU3 (timber w/grass)
 All 3 Fuel Types are very dry and burning readily. Consider all Fuels (even green ones) to be available fuel!
 Cypress Stingers are currently not dependable for preventing fire spread (rate of spread may be reduced). Recent burn scars are also not retarding fire spread as well as they typically do. Clouds and higher humidities will have more impact on grass fuels than shrub fuels today.

The fuel moisture for today is:

1 hr 7-8% 10 hr 10-11% 100 hr 15 % Current KBDI – 732 (200 points above avg)

ERC's are currently trending right at or just above the 90th percentile

TODAY (SATURDAY DAY SHIFT):

WEATHER: Mostly cloudy. A chance of showers and afternoon storms.
WIND (20 FT): Northeast 10 to 15 mph becoming east 10 mph late.
MAX TEMPERATURES: 84 to 87 **MIN RH:** 44 to 48%. **LAL 2** Chance wetting rain 50%
Rain Amount – ¼ to ½" possible **Dispersion 56 max** **Mixing HT 5500** **Transport wind NE to E 10-15**

General Fire Behavior Forecast: Expect fire activity to be reduced slightly from previous days due to clouds and higher RH's. Fuels are dry enough however, that fire should be expected to remain active with the potential for movement and growth to continue. Overall movement should be towards the west/southwest today. Gusty thunderstorm winds could produce erratic fire behavior prior to rainfall or in the event that rainfall does not occur. **This fire has consistently peaked in activity/intensity around 1800 to 1900 hours each day.**

Specific:

Buzzard: Expect Divisions Alpha, Juliet and November to be the most active divisions today. Spread will continue to be towards the west/southwest. Intensity will likely be reduced inside the footprint of Parliament wildfire and Barnes prescribed fire. Do not expect fire to check up – forward spread will likely continue.

Flamingo: Expect fire to be remain active. Cypress stringer on the west side may reduce intensity, but will not prevent spread. Expect fire behavior in Cypress stringers to be more active than usual. Flame lengths 3 to 4 feet and Rates of Spread of 2 to 4 chains per hour have been observed in cypress in recent days during peak burn period. Recent Perocchi RX fire should be helpful in limiting spread towards the south and east. There is potential for the far eastern side of this fire to spread to the south outside of/adjacent to the Perocchi fire scar.

Curlew: Smoldering and creeping. Some active flame possible, but fire has ran into an area of little available fuel. Unlikely to be very active today.

Initial Attack: New starts are possible from lightning today. Unless adequate precipitation falls on the new start, it is likely that rapid development/build up will occur, particularly if new start is in a grass fuel model. Very active fire behavior should be expected until adequate wetting rain occurs.

PREDICTIONS FOR MOST ACTIVE TIME OF PEAK BURNING PERIOD

Fuel Model	Fire Behavior
Grass	ROS 39 to 49 ch/hr and 7 to 11' Flame lengths
Shrub (palmetto/southern rough)	ROS 40-48 ch/hr and 6 to 9' Flame lengths
Timber Litter w/grass	ROS 45-52 ch/hr and 7 to 10' Flame lengths
Spotting Distance	Recent Observations – Few Yards to 1/10 th mile
Probability of Ignition	49 % all models

AIR OPERATIONS: Thunderstorms are in the forecast today. Aviation activities could be impacted if storms develop near the fire area. Initial Attack Response to new lightning starts could be delayed as well.

FIRE BEHAVIOR SAFETY: Lightning could be a threat to your safety today. Long travel distances to work locations with UTV's and buggies will prevent rapid exit. Situational weather awareness is extra important today.

Division/Group Assignment List (ICS 204 WF)

1. Incident Name:		3.				
Avian Complex		Branch: 	Division/Group BB FLAMINGO			
2. Operational Period:						
Date/Time From:	Date/Time To:					
05/05/18 0800	05/05/18 2000					
4. Operations Personnel						
AIR ATTACK SUPERVISOR	Isaac Shinkle	FIELD OPERATIONS	Mike Davis			
DIVISION/GROUP SUPERVISOR	Matt Johnson Alan Kirby (t)	LEAD OPERATIONS PLANNING OPERATIONS	Jeff Schardt Tommy Hawkins			
5. Resources Assigned this Period						
Strike Team / Task Force / Resource Designator	LWD	Leader	Number Persons	Drop Off PT./Time	Pick Up PT./Time	
TFLD	O-32	5/18	Adam Booth	1	0800	2000
EMTF	O-18	5/18	Shawn Valentine	1	0800	2000
6. Control Operations/Work Assignments:						
Task: <ul style="list-style-type: none"> • Coordinate with other jurisdictions along the fire’s northern boundary. 						
Purpose: <ul style="list-style-type: none"> • Protect human life, minimize damage to public and private property. • Manage impacts to the preserve through use of appropriate strategy and minimal impact tactics 						
End State: <ul style="list-style-type: none"> • Limit fire growth south of the preserve boundary, east of State Rd 29 and north of I-75. 						
7. Special Instructions:						
<ul style="list-style-type: none"> • Follow tracked vehicle requirement restrictions. • Establish and maintain LCES during operational period. 						
8. Division/Group Communication Summary						
Function	Channel	RX Frequency N/W	RXTone/NAC	TX Frequency N/W	TX Tone/NAC	Mode
COMMAND	7	169.650N	677	166.375N	677	D
TACTICAL	4	168.600N	0	168.600N	0	A
AIR TO GROUND	10	168.325N	0	168.325N	0	A
9. Prepared By (Resource Unit Leader)			Approved By (Planning Section Chief)		Date	Time
/s/Melonie Sellers/Carol O'Bryan			Dave Berens/Donald Watson/James Ehrlich (t)		05/04/18	16:00

Division/Group Assignment List (ICS 204 WF)

1. Incident Name:			3.			
Avian Complex			Branch: I		Division/Group OO FLAMINGO	
2. Operational Period:						
Date/Time From: 05/05/18 0800		Date/Time To: 05/05/18 2000				
4. Operations Personnel						
AIR ATTACK SUPERVISOR		Isaac Shinkle		FIELD OPERATIONS		Mike Davis
DIVISION/GROUP SUPERVISOR		Heath Thomas		LEAD OPERATIONS PLANNING OPERATIONS		Jeff Schardt Tommy Hawkins
5. Resources Assigned this Period						
Strike Team / Task Force / Resource Designator		LWD	Leader	Number Persons	Drop Off PT./Time	Pick Up PT./Time
TFLD		O-37	Steven Thime	1	0800	2000
HEQB		O-43	Doug Redding	1	0800	2000
HEQB		O-44	Clint Davis	1	0800	2000
EMTF		O-18	Shawn Valentine	1	0800	2000
					0800	2000
					0800	2000
					0800	2000
					0800	2000
6. Control Operations/Work Assignments:						
Task:						
<ul style="list-style-type: none"> Patrol and monitor fire with aviation and ground assets. 						
Purpose:						
<ul style="list-style-type: none"> Evaluate Perocchi Grade for mastication operation. Limit fire spread along Perocchi Grade. Manage impacts to the preserve through use of appropriate strategy and minimal impact tactics. 						
End State:						
<ul style="list-style-type: none"> Limit fire growth west of Bunschu Grade and north of I-75. 						
7. Special Instructions:						
<ul style="list-style-type: none"> Follow tracked vehicle requirement restrictions. Establish and maintain LCES during operational period. 						
8. Division/Group Communication Summary						
Function	Channel	RX Frequency N/W	RXTone/NAC	TX Frequency N/W	TX Tone/NAC	Mode
COMMAND	7	169.650N	677	166.375N	677	D
TACTICAL	5	168.250N	0	168.250N	0	A
AIR TO GROUND	10	168.325N	0	168.325N	0	A
9. Prepared By (Resource Unit Leader)		Approved By (Planning Section Chief)			Date	Time
/s/Melonie Sellers/Carol O'Bryan		Dave Berens/Donald Watson/James Ehrlich (t)			05/04/18	16:00

Division/Group Assignment List (ICS 204 WF)

1. Incident Name:			3.					
Avian Complex			Branch:		Division/Group			
2. Operational Period:					A			
Date/Time From: 05/05/18 0800		Date/Time To: 05/05/18 2000		BUZZARD				
4. Operations Personnel								
AIR ATTACK SUPERVISOR		Isaac Shinkle		FIELD OPERATIONS		Mike Davis		
DIVISION/GROUP SUPERVISOR		Dwight Newman Logan McCrae		LEAD OPERATIONS PLANNING OPERATIONS		Jeff Schardt Tommy Hawkins		
5. Resources Assigned this Period								
Strike Team / Task Force / Resource Designator			LWD	Leader	Number Persons	Drop Off PT./Time	Pick Up PT./Time	
TFLD			O-33		Hans Rudolf	1	0800	2000
Buffalo River Module			O-66	5/8	Kyle Ellis	3	0800	2000
LEO Buggy			E-36	5/7	Robert Martinez	6	0800	2000
Maintenance Buggy RT-22			E-35	5/7	PR Crew	4	0800	2000
Buggy Sem 79			E-40		Tony Curella	2	0800	2000
Seminole Buggy						2	0800	2000
Seminole Buggy						2	0800	2000
UTV Smokey Module						0	0800	2000
SOFR					Mike Moreno	1	0800	2000
SOFR (t)					Nathan Barrett	1	0800	2000
6. Control Operations/Work Assignments:								
Task:								
<ul style="list-style-type: none"> To assess, prep and utilize appropriate tactics around private and critical infrastructures. 								
Purpose:								
<ul style="list-style-type: none"> Provide protection for private property and critical infrastructures Utilize tactics which will mitigate impacts in the preserve. 								
End State:								
<ul style="list-style-type: none"> Protect private property and critical infrastructures. Minimize impacts to natural resources within the fire's perimeter. 								
7. Special Instructions:								
<ul style="list-style-type: none"> Follow tracked vehicle requirement restrictions. Establish and maintain LCES during operational period. 								
8. Division/Group Communication Summary								
Function	Channel	RX Frequency N/W	RXTone/NAC	TX Frequency N/W	TX Tone/NAC	Mode		
COMMAND	2	172.425N	1035	171.625N	1035	D		
TACTICAL	4	168.600N	0	168.600N	0	A		
AIR TO GROUND	10	168.325N	0	168.325N	0	A		
9. Prepared By (Resource Unit Leader)			Approved By (Planning Section Chief)			Date	Time	
/s/Melonie Sellers/Carol O'Bryan			Dave Berens/Donald Watson/James Ehrlich (t)			05/04/18	16:00	

Division/Group Assignment List (ICS 204 WF)

1. Incident Name:			3.				
Avian Complex			Branch: II		Division/Group J BUZZARD		
2. Operational Period:							
Date/Time From: 05/05/18 0800		Date/Time To: 05/05/18 2000					
4. Operations Personnel							
AIR ATTACK SUPERVISOR		Isaac Shinkle		FIELD OPERATIONS		Mike Davis	
DIVISION/GROUP SUPERVISOR		Brad Rafeedy Chris Richards (t)		LEAD OPERATIONS		Jeff Schardt	
				PLANNING OPERATIONS		Tommy Hawkins	
5. Resources Assigned this Period							
Strike Team / Task Force / Resource Designator			LWD	Leader	Number Persons	Drop Off PT./Time	Pick Up PT./Time
Deuce Buggy			E-38 local	Josh Yawn	2	0800	2000
Buggy # 2			E-34 local	Sara Martinez	2	0800	2000
ENG T6 Lowends			E-22	Jim Durrence	2	0800	2000
EMTF			O-21	Bob Bruington	1	0800	2000
EMTF			O-122	Aaron Marshall	1	0800	2000
6. Control Operations/Work Assignments:							
Task:							
<ul style="list-style-type: none"> To assess, prep and utilize appropriate tactics around private and critical infrastructures. 							
Purpose:							
<ul style="list-style-type: none"> Manage impacts to the preserve through use of appropriate strategy and minimal impact tactics. 							
End State:							
<ul style="list-style-type: none"> Protect private property and critical infrastructures. Minimize impacts to natural resources within the fire's perimeter. 							
7. Special Instructions:							
<ul style="list-style-type: none"> Follow tracked vehicle requirement restrictions. Establish and maintain LCES during operational period. 							
8. Division/Group Communication Summary							
Function	Channel	RX Frequency N/W	RXTone/NAC	TX Frequency N/W	TX Tone/NAC	Mode	
COMMAND	2	172.425N	1035	171.625N	1035	D	
TACTICAL	5	168.250N	0	168.250N	0	A	
AIR TO GROUND	10	168.325N	0	168.325N	0	A	
9. Prepared By (Resource Unit Leader)			Approved By (Planning Section Chief)			Date	Time
/s/Melonie Sellers/Carol O'Bryan			Dave Berens/Donald Watson/James Ehrlich (t)			05/04/18	16:00

Division/Group Assignment List (ICS 204 WF)

1. Incident Name:				3.			
Avian Complex				Branch: II		Division/Group N BUZZARD	
2. Operational Period:							
Date/Time From: 05/05/18 0800		Date/Time To: 05/05/18 2000					
4. Operations Personnel							
AIR ATTACK SUPERVISOR		Isaac Shinkle			FIELD OPERATIONS		Mike Davis
DIVISION/GROUP SUPERVISOR		Brian Mensch Adam Kunce (t)			LEAD OPERATIONS		Jeff Schardt
					PLANNING OPERATIONS		Tommy Hawkins
5. Resources Assigned this Period							
Strike Team / Task Force / Resource Designator		LWD	Leader		Number Persons	Drop Off PT./Time	Pick Up PT./Time
HCT2	Puerto Rico Crew #2	5/7	Danny Rivera		9	0800	2000
TFLD		O-36	Shane Feightner		1	0800	2000
Slimer Buggy		E-39	Local	Shawn Shook	3	0800	2000
UTV #4			Local	Adam Kunce	1	0800	2000
UTV Panther #2		E-47	Local			0800	2000
EMTF		O-19		Tony Ortiz	1	0800	2000
						0800	2000
						0800	2000
SOFR				Galen Young	1	0800	2000
6. Control Operations/Work Assignments:							
Task:							
<ul style="list-style-type: none"> To assess, prep and utilize appropriate tactics around private and critical infrastructures. 							
Purpose:							
<ul style="list-style-type: none"> Manage impacts to the preserve through use of appropriate strategy and minimal impact tactics. 							
End State:							
<ul style="list-style-type: none"> Protect private property and critical infrastructures. Minimize impacts to natural resources within the fire's perimeter. 							
7. Special Instructions:							
<ul style="list-style-type: none"> Follow tracked vehicle requirement restrictions. Establish and maintain LCES during operational period. 							
8. Division/Group Communication Summary							
Function	Channel	RX Frequency N/W	RXTone/NAC	TX Frequency N/W	TX Tone/NAC	Mode	
COMMAND	2	172.425N	1035	171.625N	1035	D	
TACTICAL	8	166.750N	0	166.750N	0	A	
AIR TO GROUND	10	168.325N	0	168.325N	0	A	
9. Prepared By (Resource Unit Leader)			Approved By (Planning Section Chief)			Date	Time
/s/Melonie Sellers/Carol O'Bryan			Dave Berens/Donald Watson/James Ehrlich (t)			05/04/18	16:00

Division/Group Assignment List (ICS 204 WF)

1. Incident Name:			3.				
Avian Complex			Branch: II		Division/Group T BUZZARD		
2. Operational Period:							
Date/Time From: 05/05/18 0800		Date/Time To: 05/05/18 2000					
4. Operations Personnel							
AIR ATTACK SUPERVISOR		Isaac Shinkle		FIELD OPERATIONS		Mike Davis	
DIVISION/GROUP SUPERVISOR		Ron Calhoun		LEAD OPERATIONS		Jeff Schardt	
				PLANNING OPERATIONS		Tommy Hawkins	
5. Resources Assigned this Period							
Strike Team / Task Force / Resource Designator		LWD	Leader		Number Persons	Drop Off PT./Time	Pick Up PT./Time
TFLD		O-35	Aaron Grey		1	0800	2000
UTV		E-48			1	0800	2000
SOF2			Galen Young		1	0800	2000
6. Control Operations/Work Assignments:							
Task:							
<ul style="list-style-type: none"> To assess, prep and utilize appropriate tactics around private and critical infrastructures. 							
Purpose:							
<ul style="list-style-type: none"> Manage impacts to the preserve through use of appropriate strategy and minimal impact tactics. 							
End State:							
<ul style="list-style-type: none"> Protect private property and critical infrastructures. Minimize impacts to natural resources within the fire's perimeter. 							
7. Special Instructions:							
<ul style="list-style-type: none"> Follow tracked vehicle requirement restrictions. Establish and maintain LCES during operational period. 							
8. Division/Group Communication Summary							
Function	Channel	RX Frequency N/W	RXTone/NAC	TX Frequency N/W	TX Tone/NAC	Mode	
COMMAND	2	172.425N	1035	171.625N	1035	D	
TACTICAL	9	166.825N	0	166.825N	0	A	
AIR TO GROUND	10	168.325N	0	168.325N	0	A	
9. Prepared By (Resource Unit Leader)			Approved By (Planning Section Chief)			Date	Time
/s/Melonie Sellers/Carol O'Bryan			Dave Berens/Donald Watson/James Ehrlich (t)			05/04/18	16:00

Division/Group Assignment List (ICS 204 WF)

1. Incident Name:			3.			
Avian Complex			Branch: 	Division/Group V / Z BUZZARD		
2. Operational Period:						
Date/Time From:			Date/Time To:			
05/05/18 0800			05/05/18 2000			
4. Operations Personnel						
AIR ATTACK SUPERVISOR	Isaac Shinkle		FIELD OPERATIONS	Mike Davis		
DIVISION/GROUP SUPERVISOR			LEAD OPERATIONS	Jeff Schardt		
			PLANNING OPERATIONS	Tommy Hawkins		
5. Resources Assigned this Period						
Strike Team / Task Force / Resource Designator	LWD	Leader	Number Persons	Drop Off PT./Time	Pick Up PT./Time	
6. Control Operations/Work Assignments:						
Task:						
<ul style="list-style-type: none"> Identify resource needs and any structure protection needs. 						
Purpose:						
<ul style="list-style-type: none"> Provide protection for private and critical infrastructure Utilize tactics which will mitigate impacts within the preserve. 						
End State:						
<ul style="list-style-type: none"> Minimize impacts to natural resources within the preserve. 						
7. Special Instructions:						
<ul style="list-style-type: none"> Follow tracked vehicle requirement restrictions. Establish and maintain LCES during operational period. 						
8. Division/Group Communication Summary						
Function	Channel	RX Frequency N/W	RXTone/NAC	TX Frequency N/W	TX Tone/NAC	Mode
COMMAND	2	172.425N	1035	171.625N	1035	D
TACTICAL	9	166.825N	0	166.825N	0	A
AIR TO GROUND	10	168.325N	0	168.325N	0	A
9. Prepared By (Resource Unit Leader)			Approved By (Planning Section Chief)			Date
/s/Melonie Sellers/Carol O'Bryan			Dave Berens/Donald Watson/James Ehrlich (t)			05/04/18
						Time 16:00

Division/Group Assignment List (ICS 204 WF)

1. Incident Name:			3.				
Avian Complex			Branch:		Division/Group		
2. Operational Period:					IA # 1		
Date/Time From: 05/05/18 0800		Date/Time To: 05/05/18 2000					
4. Operations Personnel							
AIR ATTACK SUPERVISOR	Isaac Shinkle			FIELD OPERATIONS		Mike Davis	
DIVISION/GROUP SUPERVISOR	Byron Hart		5/7	O-46	LEAD OPERATIONS		Jeff Schardt
					PLANNING OPERATIONS		Tommy Hawkins
5. Resources Assigned this Period							
Strike Team / Task Force / Resource Designator		LWD	Leader		Number Persons	Drop Off PT./Time	Pick Up PT./Time
TFLD	O-34	5/17	Todd Milam		1	0800	2000
TFLD	O-126		Robert Vick		1	0800	2000
Buggy 1	E-43		Jordan Mallory		3	0800	2000
EMPF	O-20	5/18	Jeff Cummings		1	0800	2000
6. Control Operations/Work Assignments:							
Task: <ul style="list-style-type: none"> Provide initial attack within the Big Cypress National Preserve and the Florida Panther National Wildlife Refuge. Purpose: <ul style="list-style-type: none"> Contain all new fires while emphasizing for fire fighter safety End State: <ul style="list-style-type: none"> Contain new fires within constraints directed by the duty officer. 							
7. Special Instructions:							
<ul style="list-style-type: none"> Follow tracked vehicle requirement restrictions. Establish and maintain LCES during operational period. 							
8. Division/Group Communication Summary							
Function	Channel	RX Frequency N/W	RXTone/NAC	TX Frequency N/W	TX Tone/NAC	Mode	
COMMAND	2	172.425N	1035	171.625N	1035	D	
TACTICAL	4	168.600N	0	168.600N	0	A	
AIR TO GROUND	3	166.6125N	0	166.6125N	0	A	
9. Prepared By (Resource Unit Leader)			Approved By (Planning Section Chief)			Date	Time
/s/Melonie Sellers/Carol O'Bryan			Dave Berens/Donald Watson/James Ehrlich (t)			05/04/18	16:00

Division/Group Assignment List (ICS 204 WF)

1. Incident Name:			3.			
Avian Complex			Branch:		Division/Group	
2. Operational Period:			III		Caracara	
Date/Time From: 05/05/18 0800		Date/Time To: 05/05/18 2000				
4. Operations Personnel						
AIR ATTACK SUPERVISOR		Isaac Shinkle		FIELD OPERATIONS		Mike Davis
DIVISION/GROUP SUPERVISOR				LEAD OPERATIONS PLANNING OPERATIONS		Jeff Schardt Tommy Hawkins
5. Resources Assigned this Period						
Strike Team / Task Force / Resource Designator		LWD	Leader		Number Persons	Drop Off PT./Time
						Pick Up PT./Time
6. Control Operations/Work Assignments:						
Task:						
<ul style="list-style-type: none"> • Monitor by air 						
Purpose:						
<ul style="list-style-type: none"> • Monitor fire activity. 						
End State:						
<ul style="list-style-type: none"> • Fire remains in current control lines. 						
7. Special Instructions:						
<ul style="list-style-type: none"> • Coordinate with Everglades National Park if fire reaches Everglades National Park Map's. 						
8. Division/Group Communication Summary						
Function	Channel	RX Frequency N/W	RXTone/NAC	TX Frequency N/W	TX Tone/NAC	Mode
COMMAND	2	172.425N	1035	171.625N	1035	D
TACTICAL						
AIR TO GROUND						
9. Prepared By (Resource Unit Leader)		Approved By (Planning Section Chief)			Date	Time
/s/Melonie Sellers/Carol O'Bryan		Dave Berens/Donald Watson/James Ehrlich (t)			05/04/18	16:00

Division/Group Assignment List (ICS 204 WF)

1. Incident Name:			3.			
Avian Complex			Branch: III		Division/Group Curlew	
2. Operational Period:						
Date/Time From: 05/05/18 0800		Date/Time To: 05/05/18 2000				
4. Operations Personnel						
AIR ATTACK SUPERVISOR		Isaac Shinkle		FIELD OPERATIONS		Mike Davis
DIVISION/GROUP SUPERVISOR				LEAD OPERATIONS PLANNING OPERATIONS		Jeff Schardt Tommy Hawkins
5. Resources Assigned this Period						
Strike Team / Task Force / Resource Designator		LWD	Leader	Number Persons	Drop Off PT./Time	Pick Up PT./Time
6. Control Operations/Work Assignments:						
Task:						
<ul style="list-style-type: none"> Monitor by air and notify Everglades National Park when fire meets designated management action points. 						
Purpose:						
<ul style="list-style-type: none"> Minimize fire suppression impacts to natural resource values at risk. 						
End State:						
<ul style="list-style-type: none"> Allow fire management activities to replicate natural processes. 						
7. Special Instructions:						
<ul style="list-style-type: none"> Coordinate with Everglades National Park if fire reaches Everglades National Park Map's. 						
8. Division/Group Communication Summary						
Function	Channel	RX Frequency N/W	RXTone/NAC	TX Frequency N/W	TX Tone/NAC	Mode
COMMAND	2	172.425N	1035	171.625N	1035	D
TACTICAL						
AIR TO GROUND						
9. Prepared By (Resource Unit Leader)			Approved By (Planning Section Chief)		Date	Time
/s/Melonie Sellers/Carol O'Bryan			Dave Berens/Donald Watson/James Ehrlich (t)		05/04/18	16:00

Division/Group Assignment List (ICS 204 WF)

1. Incident Name:				3.		
Avian Complex				Branch:	Division/Group	
				III	Vulture	
2. Operational Period:						
Date/Time From:		Date/Time To:				
05/05/18 0800		05/05/18 2000				
4. Operations Personnel						
AIR ATTACK SUPERVISOR	Isaac Shinkle			FIELD OPERATIONS		Mike Davis
DIVISION/GROUP SUPERVISOR				LEAD OPERATIONS PLANNING OPERATIONS		Jeff Schardt Tommy Hawkins
5. Resources Assigned this Period						
Strike Team / Task Force / Resource Designator	LWD	Leader	Number Persons	Drop Off PT./Time	Pick Up PT./Time	
6. Control Operations/Work Assignments:						
Task:						
<ul style="list-style-type: none"> Monitor by air 						
Purpose:						
<ul style="list-style-type: none"> Monitor fire activity 						
End State:						
<ul style="list-style-type: none"> Fire remains in current control lines 						
7. Special Instructions:						
<ul style="list-style-type: none"> Coordinate with Everglades National Park if fire reaches Everglades National Park Map's. 						
8. Division/Group Communication Summary						
Function	Channel	RX Frequency N/W	RXTone/NAC	TX Frequency N/W	TX Tone/NAC	Mode
COMMAND	2	172.425N	1035	171.625N	1035	A
TACTICAL						
AIR TO GROUND						
9. Prepared By (Resource Unit Leader)			Approved By (Planning Section Chief)			Date
/s/Melonie Sellers/Carol O'Bryan			Dave Berens/Donald Watson/James Ehrlich (t)			05/04/18
					Time	16:00

AIR OPERATIONS SUMMARY

OPERATIONAL PERIOD DATE: 05-05-2018

0900-2000

1. INCIDENT NAME: Avian Complex	2. PREPARED BY: Peter Kubiak PREPARED DATE/TIME: 05/04/2018 1730	3. Sunrise: 0646 Sunset: 2001
4. REMARKS (Safety Notes, Hazards, Air Operations Special Equipment., etc.): Medivac Aircraft: If hoist helicopter is needed for life threatening situation announce 784 on BICY command frequency. Give lat/long and ground contact. MTR- Located along state road 29. Fire Dispatch gets MTR activity every morning Do not over fly structures with external load missions. All aircraft should use strobes and running lights in smoky conditions. Hazards: Snags, non-incident aircraft, and winds. Contract helicopters working in seismic project area located south of I-75 in north central portion of Preserve.		5. Squawk 1255 TFR—none in effect

6. PERSONNEL	Phone	7. FREQUENCIES	AM	FM	8. FIXEDWING	Base
AOBD: Pete Kubiak ASGS: Mike Rock	404-661-4819 606-813-9750	Air/Air Rotor	119.2500		Air Attack- Air Attack	N5ER Cessna 303 (Rucker) N420Q Kodiak 100 (Shinkle)
Mike O'Leary BICY Aviation Officer ATGS: Isaac Shinkle ATGS -Ron Rucker	239-336-9789 435-669-6869 541-550-6223	A/G Flamingo A/G Buzzard(59) A/G IA		168.3250 RX/TX 169.1125 RX/TX 166.6125 RX/TX	T-801 T-842 T-493	Seat -IMM, Start 0900 Seat -IMM, Start 0900 Seat -IMM, Start 0900
<u>Oasis Helibase (9FL7)</u> HEB1 Rene Gonzales / John Bragg	714-418-3460 423-483-2798	Flight Following (BICY)		169.7250 RX N1514 163.3875 TX N1738		
<u>Immokalee Airport</u> Seat Manager - Sidney Brown	239-707-1442					
Big Cypress Fire Dispatch	239-695-9280 x 104	Air/Guard Deck		168.6250 RX/TX Tone 110.9 163.1000		

9. HELICOPTERS (Use Additional Sheets As Necessary)

FAA N# or Designator	TY	MAKE/MODEL	BASE	START	REMARKS	FAA N# or Designator	TY	MAKE/MODEL	BASE	START	REMARKS
206RW	3	Bell 206	Oasis	0900	Park Helicopter	137BH	1	S-70A-27	Oasis	0900	
40MA	3	Bell 407	Oasis	0900		715HT	1	CH-54B	Oasis	0900	SkyCrane
743PH	3	Bell 407	Oasis	0900		9FH	1	UH-60A	Oasis	0900	

10. TASK/MISSION/ASSIGNMENT (Use ICS-220a if additional space needed; Type/Function includes: Air Tactical, Retardant, Recon, Personnel Transport, Water Dropping, etc.)

TYPE/FUNCTION	NAME OF PERSONNEL OR CARGO (if applicable) OR INSTRUCTIONS FOR TACTICAL AIRCRAFT	MISSION START	FLY FROM	FLY TO
Mapping	As Requested	0930		
Reconnaissance	As Requested	0930		
Water Drops	As Requested	0930		

HEALTH AND SAFETY MESSAGE

SAFETY starts with *YOU*

We are ALL accountable for SAFE behaviors

INCIDENT: AVIAN COMPLEX	DATE: 5/5/2018	TIME: 0800
-------------------------	----------------	------------

Major Hazards and Risks: Changing Weather, Erratic Fire Behavior, Road Conditions.

Traffic on local highways are a major consideration and will be for the duration of the incident. Do NOT exceed the speed limit. There is no need for speed at this stage of the incident.

Fire Order of the Day –Keep informed on fire weather conditions and forecasts.


Be aware of changing wind directions today and how it might affect your fire.

Review Thunderstorm Safety on page 21 of the IRPG.

Take Shelter in Vehicles or structures if nearby.

Communicate weather observations to other divisions and command.

Watch Out Situation of the Day



4. UNFAMILIAR WITH WEATHER AND LOCAL FACTORS INFLUENCING FIRE BEHAVIOR

Symptoms & Signs of Heat Illness

Heat Exhaustion: Victim will have cool, clammy skin; pale coloring; feel weak, dizzy and/or nauseous.

Treatment – Have individual sit in shade or cool area; administer fluids; loosen clothing and assure rest.

Heat Stroke: *This is a medical emergency!!* Victim will have hot, dry, red skin and possible convulsions. These symptoms can progress to unconsciousness and death!

Treatment – Immediately cool individual's body by pouring water over them, especially the head and upper body. Contact the medical unit. Monitor the victim and provide whatever medical support necessary. Placing ice around the neck, groin and armpits can help speed the cool down.

Incident Safety Officers: Buddy Kelly, Randy Miller, Galen Young, Nathan Barrett, Mike Moreno (T)

INCIDENT SAFETY ANALYSIS 215a

Avian Complex - Saturday, May 05, 2018

8. Location	9. Hazard	6. Control or Abatement Action (Engineering, Administrative, PPE, Avoidance, Education, etc)
All DIVS	Air Operations	<ul style="list-style-type: none"> ~ Follow " Aviation Watch-Out Situations" on page 44, IRPG. ~ Don't plan on air resources for medical transport or resupply. ~ Refer to page 57, IRPG for directing bucket drops. ~ Ensure positive communication with all air resources.
All DIVS	Hazard Trees	<ul style="list-style-type: none"> ~ Follow "Hazard Tree Safety" guidelines, IRPG page 22. ~ Post lookouts, or use a spotter in mop-up areas with personnel. ~ Don't park vehicles or take breaks in high concentrations of hazard trees. ~ Establish trigger points for disengagement during high wind events. ~ Remember that the hazard zone extends a minimum of 2 1/2 tree heights.
All DIVS	Extreme Fire Behavior	<ul style="list-style-type: none"> ~ Share weather observations with all personnel assigned to division. ~ Establish "Trigger Points" to withdraw. ~ Use "Risk Management" process prior to engaging in suppression actions, refer to page 1, IRPG.
IA	Roadside Response	<ul style="list-style-type: none"> ~ Do not engage in suppression activities along I-75 unless Law Enforcement establishes traffic control. ~ Conduct all operations as far as possible from traffic lanes. ~ Park all vehicles on the same side of road. ~ Use only vehicles equipped emergency lights along highways. ~ Operate pumps from the non-traffic or from the cab. ~ Anytime traffic is affected by the incident, contact the local law enforcement agency that has jurisdiction for assistance.
All DIVS	Injury & Medical Emergency	<ul style="list-style-type: none"> ~ Assist injured employee appropriate medical care. ~ Use EMT's on Division for initial care. ~ Follow medical protocol as outlined in ICS-206 & IRPG Pgs 99-108
All DIVS	Swamp Buggy	<ul style="list-style-type: none"> ~ Ensure equipment is inspected and safe to use. ~ Restrict swamp buggy use to approved trails. ~ Ensure operator is trained and certified to operate. ~ Passengers maintain 3 points of contact when loading and unloading. ~ Ensure operator and passengers has proper PPE according to the BICY Operations Policy.
All DIVS	Driving & Traffic	<ul style="list-style-type: none"> ~ Practice "Defensive Driving" techniques traveling on all roads and city streets. ~ Use spotters when backing. ~ Honk horn to alert personnel when backing. ~ Always use headlights. ~ Yield to pedestrians and bicycles. ~ Observe posted speed limits. Be aware of lower speed limits at night. ~ Use the 3 second rule for following distance when driving. ~ Avoid distractions (eating, cell phones, radio). ~ Ensure that windshields are kept clean of dust and bugs.
All DIVS	Structure Protection & HAZMAT	<ul style="list-style-type: none"> ~ Review "Wildland Urban Interface" Watch outs, IRPG page 12. ~ Use "Structure Assessment" checklist, IRPG pages 12-16. ~ Follow "HAZMAT Incident Operations" on pages 34-36 in IRPG.
All DIVS	Unburned Area/Reburn Potential	<ul style="list-style-type: none"> ~ Monitor weather. ~ Base actions upon observed and predicted fire behavior. ~ LCES Checklist (IRPG pg. 6). ~ Look Up, Down and Around (IRPG pg. 2-3).
All DIVS	ATV/UTV use	<ul style="list-style-type: none"> ~ Ensure equipment is inspected and safe to use. ~ Restrict UTV's to max width of 50" on ATV trails due to width and severe out sloped conditions. ~ Ensure operator is trained and certified to operate. ~ Ensure operator has proper PPE according to the Redbook and/or RMA. ~ Question if it is mission critical.

INCIDENT SAFETY ANALYSIS 215a

All DIVS	Firing Operations & Devices	<ul style="list-style-type: none"> ~ Only personnel trained in the use of each device will be authorized to use firing equipment. ~ Ensure all personnel are aware of firing operation that may affect them. ~ Wear appropriate PPE. ~ Ensure aerial/ground ignition plans have been adequately developed and personnel are briefed.
All DIVS	Heat Related Illness (HRI)& Dehydration	<ul style="list-style-type: none"> ~ Drink Fluids throughout operational period (6-8 qts/shift). ~ Maintain water/electrolyte ratio of 3 to 1. ~ Carry extra water on line and cache water at drop points. ~ Take Frequent breaks, minimum of 10 minutes every hour. ~ Allow out of area resources time to acclimatize before expecting peak performance. ~ Recognize symptoms of HEAT RELATED ILLNESS which include. <ul style="list-style-type: none"> o Lack of energy o Headaches, dizziness o Lack of rest o No hunger, poor eating habits o Hot skin, and lack of sweating
All DIVS	Heavy Equipment Operations	<ul style="list-style-type: none"> ~ Ensure communications are established with operators. ~ Use hand signals if other communications are unavailable. ~ Maintain a 50'-100' exclusion area around equipment and increase it to 1 1/2 times tree height when in timber. ~ Use a spotter when backing. ~ Avoid working below heavy equipment.
All DIVS	Communications	<ul style="list-style-type: none"> ~ Maintain communication with aviation resources, and suppression organization. ~ Ensure all know frequency and protocol for contacting resources. ~ Utilize the ICS 205. ~ Utilize human repeaters when working in dead spots.
All DIVS	Wildlife & Livestock	<ul style="list-style-type: none"> ~ Watch out for wildlife & livestock inside fire area and along roadways. ~ Clean up all debris and trash during each operational period.
All DIVS	Chain Saw Operations	<ul style="list-style-type: none"> ~ Follow "Hazard Tree Safety" guidelines, IRPG page 22 ~ Look up, Look down, Look around for hazard tree indicators. ~ Only fell and buck trees within your expertise, and training. ~ Follow "Procedural Felling Operations" on page 79 in IRPG. ~ Do not fall trees during high wind events. ~ Ensure proper use of all required PPE.
All DIVS	Firefighter & Public Smoke Exposure	<ul style="list-style-type: none"> ~ Identify homes and structures with private parties remaining behind the evacuation. ~ Identify personnel responsible for contacting private parties. ~ Use warning lights and provide traffic control on roadways during smoky and night operations. ~ Rotate crews out of smoky areas during firing and mop-up operations. ~ Contact Communications when firing operations are initiated.
All DIVS	Unplanned Public Interaction	<ul style="list-style-type: none"> ~ Be alert to non-fire personnel in areas with suppression personnel. ~ All non-fire personnel will be escorted while on fireline. ~ Post lookouts to in areas with public to avoid conflicts with mission tasks. ~ Ensure sufficient security to restrict access to exclusion area.

MEDICAL PLAN (ICS 206)

1. Incident Name: Avian Complex		2. Operational Period: Date:05/5-20/18Time From:0700 T0:2100					
3. Medical Aid Stations:							
Name	Location	Contact Number(s)/Frequency	Paramedics on Site?				
Tim Exline(EMTP\MEDL)	ICP	727-243-4144	<input checked="" type="checkbox"/> Yes	<input type="checkbox"/> No			
Aaron Marshall EMT	Div A & J	479-216-2832	<input checked="" type="checkbox"/> EMT	<input type="checkbox"/> No			
Bob Bruington EMT	Div A & J	801-782-3585	<input checked="" type="checkbox"/> EMT				
Tony Ortiz EMT	Div N	865-712-4761	<input checked="" type="checkbox"/> EMT				
Shawn Valentine EMT	Div OO & BB	479-4629233	<input checked="" type="checkbox"/> EMT				
Jeff Cummings EMT	IA	317-730-6653	<input checked="" type="checkbox"/> EMT				
4. Transportation(indicate air or ground):							
Ambulance Service	Location	Number(s)/Frequency	Level of Service				
Collier County EMS (ground)	Everglades City (Medic 61)	911 / 239-252-3740	<input checked="" type="checkbox"/> ALS	<input type="checkbox"/> BLS			
Collier County Med-Flight (air)	Naples Airport	911	<input checked="" type="checkbox"/> ALS	<input type="checkbox"/> BLS			
Ochopee Fire Rescue	Everglades City	911 / 239-695-4114					
Miami Dade Fire Rescue air hoist	Miami	911 Utilize 784 on BICY command frequency	<input type="checkbox"/> ALS	<input checked="" type="checkbox"/> BLS			
5. Hospitals:							
Hospital Name	Address	Contact Number(s)	Travel Time		TraumaCenter	BurnCenter	Helipad
			Air	Ground			
Physicians Regional Collier Blvd	8300 Collier Blvd. Naples, FL 34114 Lat:26°6.313'/Long: -81°41.106'	239-354-6000 (Main) 239-354-6190 (ER)	15	50	<input type="checkbox"/> Yes Level: _____	<input type="checkbox"/> Yes <input checked="" type="checkbox"/> No	<input checked="" type="checkbox"/> Yes <input type="checkbox"/> No
Physicians Regional Pine Ridge	6101 Pine Ridge Road, Naples 34119 Lat:26°12.833'/Long: -81°43.954'	239-348-4000 (Main) 239-304-4748 (ER)	15	50	<input type="checkbox"/> Yes Level: _____	<input type="checkbox"/> Yes <input checked="" type="checkbox"/> No	<input checked="" type="checkbox"/> Yes <input type="checkbox"/> No
Naples Community Hospital	350 7 th Street North, Naples 34102 Lat:26°9.046'/Long: -81°47.907'	239-513-7709 (Main) 239-436-5151 (ER)	15	60	<input checked="" type="checkbox"/> Yes Level: 2	<input type="checkbox"/> Yes <input checked="" type="checkbox"/> No	<input checked="" type="checkbox"/> Yes <input type="checkbox"/> No
Jackson Memorial Hospital	1611 NW 12 Avenue, Miami Lat:25°47.508'/Long: -80°12.756'	305-585-1111 (Main) 305-585-6910 (ER)	20	60	<input checked="" type="checkbox"/> Yes Level: 1	<input checked="" type="checkbox"/> Yes <input type="checkbox"/> No	<input checked="" type="checkbox"/> Yes <input type="checkbox"/> No
Kendal Regional Medical Center	11750 SW 40 th St., Miami 33175 Lat:25°43.916'/Long: -80°23.148'	305-223-3000 (Main) 305-227-5544 (ER)	20	50	<input checked="" type="checkbox"/> Yes Level: 1	<input type="checkbox"/> Yes <input checked="" type="checkbox"/> No	<input checked="" type="checkbox"/> Yes <input type="checkbox"/> No
EPN Urgent Care Center	6400 Davis Boulevard Suite 103, Naples, 34104	239-775-2300 (Main)		29	No	No	No
6. Special Medical Emergency Procedures:							
<ul style="list-style-type: none"> • Patient or nearest responder notifies Group Supervisor who will respond to the scene and become the "incident within an incident" (IWI) commander. • Group Supervisor will notify nearest medical responder and ICP-Communications of the incident and "Nine Line" report attached to the back of this IAP or page 108 of the IRPG. • EPN Urgent Care Center is for non-Life threatening medical care, can only be reached by ground transport. Hours: Mon – Sat 0800-1900; Sunday 0800-1600 							
7. Prepared by (MEDL): Tim Exline				Signature: /s/ <i>Tim Exline</i>			
8. Approved by (SOF1):				Signature: /s/			
ICS 206		IAP Page _____		Date/Time: 05/4/2018 13:00			

Helicopter Landing Zones			
Landing Zone:	Coordinates:	Landing Zone:	Coordinates:
Oasis	25 51.45 x 81 02.06	Calusa Ranch Airstrip:	26 03.17 x 81 04.03
Ochopee	25 53.99 x 81 19.25	Sanctuary Airstrip:	26 13.14 x 80 56.13
Carnestown	25 54.61 x 81 21.81	Environmental Education Center	25 44.47 x 80 56.52
Pad 1/ End of 11 Mile rd	25 58.94 x 80 55.46	Deep Lake Station LZ:	26 02.56 x 81 20.59
NPS Cal Stones	26 02.27 x 81 03.83	Poppenhagers Airstrip	25 59.109 x 81 02.42

Poisonous (Skin Irritants) Plants of Florida

Poison Ivy



Poisonwood Tree



Poison Sumac



Brazilian Pepper Tree



Florida Holly



INCIDENT RADIO COMMUNICATIONS PLAN			Incident Name			Date/Time Prepared			Operational Period Date/Time	
			AVIAN COMPLEX			5/4/2018 1800			5/5/2018 0700-2400	
Ch #	Function	Channel Name/Trunked Radio System Talkgroup	Assignment	RX Freq N or W	RX Tone/NAC	TX Freq N or W	Tx Tone/NAC	Mode A, D or M	Remarks	
1	COMMAND	CARNSRPT	COMMAND	172.425N	1035	170.100N	1035	D	Located at Hwy 41 & 29	
2	COMMAND	OASIS	COMMAND	172.425N	1035	171.625N	1035	D	repeater located in SW	
3	AVIATION	A/G IA	AIR TO GROUND IA	166.6125N		166.6125N			ALL IA	
4	TACTICAL	BICY TAC 1	DIV A Buzzard, Div A Flamingo,	168.600N	0	168.600N	0	A	BUZZARD/FLAMINGO/IA	
5	TACTICAL	BICY TAC 2	DIV J BUZZARD, Div OO Flamingo	168.250N	0	168.250N	0	A	BUZZARD/FLAMINGO	
6	AIR TO GROUND	A/G 59	AVIATION	169.1125N	0	169.1125N	0	A	BUZZARD	
7	REPEATER	PANTHER	COMMAND	169.650N	677	166.375N	677	D	Repeater Located in N/W	
8	TACTICAL	PANTHER TAC 1	DIV N Buzzard	166.750N	0	166.75N	0	A	INITIAL ATTACK	
9	TACTICAL	PANTHER TAC 2	Div T,V,T Buzzard	166.825N	0	166.825N	0	A	INCIDENT W/IN INCIDENT	
10	AIR TO GROUND	A/G 85	AVIATION	168.325N	0	168.325N	0	A	FLAMINGO FIRE	
11	TACTICAL 11	EVERTAC1	INITIAL ATTACK	168.050N	0	168.050N	0	A		
12										
13	COMMAND	CMD 13	UNUSED	170.975N		168.700N			C-1	
14	COMMAND	CMD 14	UNUSED	170.6875N		166.575N			C11	
15	COORDINATION	BLUE V23	LOCAL COORDINATION	154.295N		154.295N		A	STATE RESOURCES	
16	Air Guard	Air Guard	Emergency Aircraft Comms	168.6250N		168.6250N	110.9	A	EMERGENCY	
Prepared By (Communications Unit)					Incident Location					
/s/ Claude Gilleland COML 706-878-6678					Big Cypress National Wildlife Preserve					
					County Clinch State ga Latitude N Longitude W					

The convention calls for frequency lists to show four digits after the decimal place, followed by either an "N" or a "W", depending on whether the frequency is narrow or wide band. Mode refers to either "A" or "D" indicating analog or digital (e.g. Project 25) or "M" indicating mixed mode. All channels are shown as if programmed in a control station, mobile or portable radio. Repeater and base stations must be programmed with the Rx and Tx reversed.

Human Resource Message

The mission of the Gold Team is to safely, effectively and efficiently manage the 34 Complex by maintaining a team of skilled and productive personnel.

During this incident we will strive to successfully complete our mission and achieve our objectives while creating a positive, drug and alcohol free work environment for all assigned incident personnel.

The Gold Team fully supports EEO and will not tolerate sexual harassment or any form of discrimination!

All inappropriate behavior will be dealt with promptly. Disciplinary action and reporting back to an individual's home unit will be initiated as necessary.

Please report any incidents of inappropriate behavior to your supervisor, Danny Bryant or myself immediately.

Steve Parrish, Incident Commander



Finance Message

Due to the incident becoming a complex we need to note which fire you are working on in remarks on CTR's and Shift Tickets.

Need one (1) CTR per person unless on a crew.

Notify Finance two (2) days prior to Demob day so we can make sure records are in order.

CTR's with over 16 hours will need IC signature before turning into Finance.



Southern Area Incident Management Gold Team Fire Information

Email: BICYFireInfo@gmail.com



InciWeb <https://tinyurl/aviancomplex>



<https://twitter.com/BigCypressNPS>



<https://www.facebook.com/BigCypressNPS>

Phone: 305-204-6659 (8 a.m. – 8 p.m.)

WE WANT YOUR PICTURES AND VIDEOS!

Please email us your videos and pictures at BICYfireinfo@gmail.com.

We love to post them on social media and our information boards.

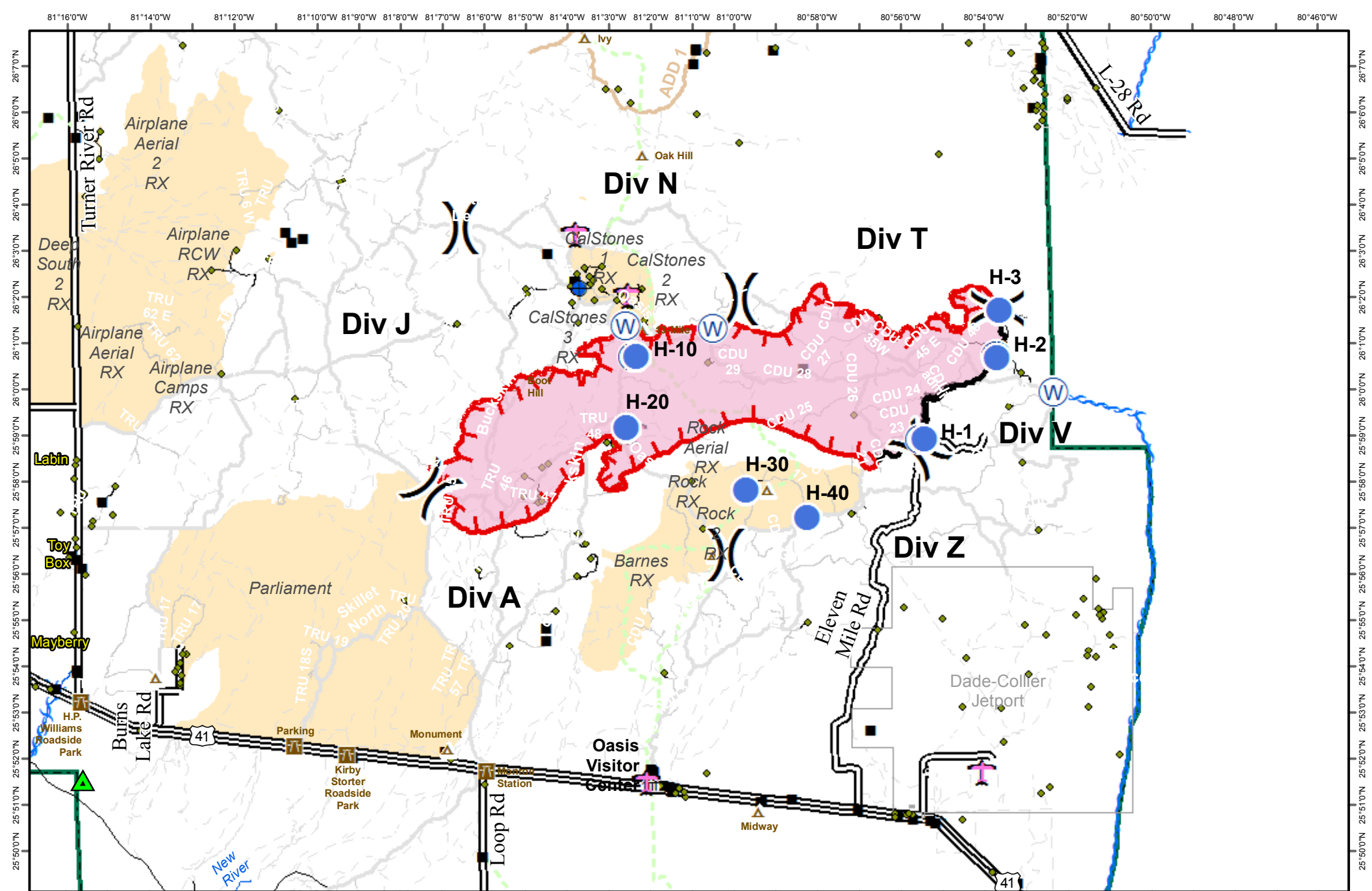
OLD NUMBER	POSITION	NAME	NEW NUMBER
O-5	HELICOPTER MANAGER, SINGLE RESOURCE (HMGB)	Bettencourt, Daniel J (CA-SBCC)	O-66
O-10	HELICOPTER MANAGER, SINGLE RESOURCE (HMGB)	Roof, Mike Don (FL-BCPC)	O-67
O-11	HELICOPTER CREWMEMBER (HECM)	Girardi, Ashlee Larae (FL-BCPC) [EFF/AD]	O-68
O-12	HELICOPTER CREWMEMBER (HECM) (T-A)	Harger, Joseph Paul Justin (FL-BCPC) (T)	O-69
O-13	PUBLIC INFORMATION OFFICER (PIOF) (T-A)	Humphrey, Laurie Annette (FL-BCPC) (T)	O-70
O-15	DIVISION/GROUP SUPERVISOR (DIVS) (Thatcher, Jeremiah Richard (FL- BCPC))	Thatcher, Jeremiah Richard (FL-BCPC)	O-71
O-16	FIREFIGHTER, TYPE 1 (FFT1) (Wright, Mindy Lee (FL-BCPC))	Wright, Mindy Lee (FL-BCPC)	O-72
O-18	TECHNICAL SPECIALIST (THSP)	Waisley, Jill Therese (FL-BCPC)	O-94
O-19	TECHNICAL SPECIALIST (THSP)	Genao, Orlando Manuel (FL-BCPC)	O-86
O-28	RESOURCE UNIT LEADER (RESL) (Costello, Tanya (CA-SIFC))	Costello, Tanya (CA-SIFC)	O-96
O-35	ORDERING MANAGER (ORDM) (T-A)	Clark, Valerie Brown (FL-BCPC) (T)	O-97
O-36	FIREFIGHTER, TYPE 1 (FFT1) (Allen, Samuel Glen (FL-BCPC)) (T-A)	Allen, Samuel Glen (FL-BCPC) [EFF/AD]	O-98
O-37	GENERAL MECHANIC (GMEC) (Cedano, Felix Alexis (FL-BCPC))	Cedano, Felix Alexis (FL-BCPC)	O-99
O-39	FIXED OR ROTOR WING PILOT (PILO) (Goodwin, Fred Howard (FL-BCPC))	Goodwin, Fred Howard (FL-BCPC)	O-101
O-40	PERSONNEL TIME RECORDER (PTRC) (Hamm, Cynthia Maria (FL-BCPC))	Hamm, Cynthia Maria (FL-BCPC)	O-102
O-41	AGENCY REPRESENTATIVE (AREP) (McKnight, Jordan Curtis (FL-BCPC))	McKnight, Jordan Curtis (FL-BCPC)	O-93
O-42	HELIBASE MANAGER, 1 TO 5 HELICOPTERS (HEB2) (O'leary, Mike Joseph (FL-BCPC))	O'leary, Mike Joseph (FL-BCPC)	O-92
O-43	ENGINE BOSS (ENGB) (Phippen, Justin Steven (FL-BCPC))	Phippen, Justin Steven (FL-BCPC)	O-91
O-44	TASK FORCE LEADER (TFLD) (Shaw, Blake H (FL-BCPC)) (T-A)	Shaw, Blake H (FL-BCPC) (T)	O-90
O-45	ENGINE BOSS (ENGB) (Shook, Shawn Patrick (FL-BCPC))	Shook, Shawn Patrick (FL-BCPC)	O-89
O-49	AIRCRAFT DISPATCHER (ACDP)	Logiudice, Kevin Eugene (FL-BCPC)	O-87
O-56	DIVISION/GROUP SUPERVISOR (DIVS)	Genao, Orlando Manuel (FL-BCPC)	O-86
O-58	FINANCE/ADMINISTRATION SECTION CHIEF, TYPE 2 (FSC2)	York, Debbie L (CA-MVIC) [EFF/AD]	O-85
O-63	DIVISION/GROUP SUPERVISOR (DIVS)	Mensch, Brian Edward (MI-MISC)	O-83
O-64	DIVISION/GROUP SUPERVISOR (DIVS)	LUMPKIN, ROBERT T (GA-GASC)	O-84

O-66	Module, Fuels	MODULE - FUELS - NPS - SA - BUFF (AR-AOC)	O-82
O-66.5	TECHNICAL SPECIALIST (THSP) (Martinez, Sara Zoe (TN-GSPC))	Martinez, Sara Zoe (TN-GSPC)	O-82.5
O-67	HELICOPTER MANAGER, SINGLE	THOMAS, MATT (OR-50C)	O-81
O-69	HELICOPTER CREWMEMBER (HECM)	JIMENEZ, ANTONIO M (CA-SIFC)	O-78
O-70	HELICOPTER CREWMEMBER (HECM)	Nesbit, Dane (CA-SIFC)	O-79
O-71	HELICOPTER CREWMEMBER (HECM)	MILLER, NATHAN (LA-LIC)	O-80
O-73	TECHNICAL SPECIALIST (THSP)	Putnam, David Alan (FL-BCPC)	O-76
O-74	TECHNICAL SPECIALIST (THSP)	Vasquez, Daniel m (FL-BCPC)	O-77
O-75	INCIDENT TECHNOLOGY SUPPORT SPECIALIST (ITSS) (Davidson, Brett (CA-MVIC))	Davidson, Brett (CA-MVIC) [EFF/AD]	O-75
O-76	SAFETY OFFICER, LINE (SOFR) (T-R)	Moreno, Michael (CA-ANCC) (T)	O-74
O-78	FIRE FIGHTER TYPE 2 (FFT2) (Hesdon, John Duncan (FL-EVPC))	Hesdon, John Duncan (FL-EVPC)	O-73
O-80	SINGLE ENGINE AIR TANKER MANAGER (SEMG)	HOLT, CLARENCE (WA-SAC)	O-103
O-81	PLANNING SECTION CHIEF, TYPE 3 (PSC3)	BARRETT, WILLIAM THOMAS (GA- GASC)	O-104
O-82	HELIBASE MANAGER, 6 OR MORE HELICOPTERS (HEB1)	Gonzales, Rene (CA-ANCC)	O-105
O-83	EQUIPMENT MANAGER (EQPM) (PRICE, JODY CHAD (GA-GASC)) (T-R)	PRICE, JODY CHAD (GA-GASC) (T)	O-106
O-84	TASK FORCE LEADER (TFLD) (T-A)	Ashbaugh, Samuel Thomas (FL-BCPC) (T)	O-107
O-86	DRIVER/OPERATOR (DRIV)	Bauserman, Pamela Ann (FL-BCPC)	O-108
O-88	DIVISION/GROUP SUPERVISOR (DIVS) (T-A)	Richards, Chris Howard (FL-BCPC) (T)	O-109
O-89	TECHNICAL SPECIALIST (THSP) (DARGAN, CHRIS (MT-HDC))	DARGAN, CHRIS (MT-HDC)	O-110
O-92	PUBLIC INFORMATION OFFICER (PIOF)	Beanblossom, Robert L (NC-NCC) [EFF/AD]	O-113
O-93	DIVISION/GROUP SUPERVISOR (DIVS)	CALHOUN, RONALD L (GA-GASC)	O-114
O-94	FIRE FIGHTER TYPE 2 (FFT2) (Lucas, Brandin David (FL-FIC))	Lucas, Brandin David (FL-FIC) [EFF/AD]	O-115
O-95	RESOURCE ADVISOR (READ)	Wright, Jason (NV-SFC)	O-116
O-96	TASK FORCE LEADER (TFLD) (Kunce, Adam (AL- AIC))	Kunce, Adam (AL-AIC)	O-117
O-97	FIRE FIGHTER TYPE 2 (FFT2)	Radford, Joshua Paul (FL-BCPC)	O-118
O-98	SAFETY OFFICER, LINE (SOFR)	Barrett, Nathan (AZ-PDC)	O-119

O-99	TECHNICAL SPECIALIST (THSP)	Ostin, Leigh (FL-FIC)	O-120
O-100	DECK COORDINATOR (DECK) (Warfel IV, Chester Guy (FL-FIC))	Warfel IV, Chester Guy (FL-FIC)	O-121
O-101	EMERGENCY MEDICAL TECHNICIAN, FIRELINE (EMTF)	Marshall, Aaron Tyler (AR-AOC)	O-122
O-102	ENGINE OPERATOR (ENOP) (Bowden, Connor (FL-FIC))	Bowden, Connor (FL-FIC) [EFF/AD]	O-123
O-103	INITIAL ATTACK DISPATCHER (IADP)	SHEPPARD, KRISTINA (OR-70C)	O-124
O-104	LOGISTICS SECTION CHIEF TYPE 3 (LSC3)	Cornett, Susan E (TX-TIC) [EFF/AD]	O-125
O-106	INCIDENT COMMANDER, TYPE 3 (ICT3) (VICK, ROBERT (MS-MIC)) (T- A)	VICK, ROBERT (MS-MIC) (T)	O-126
O-107	INCIDENT TECHNOLOGY SUPPORT SPECIALIST (ITSS) (T-A)	Carty, Nikita (FL-BCPC) (T)	O-127

OLD NUMBER	TYPE EQUIPMENT	RESOURCE NAME	NEW NUMBER
E-6	Transportation, Pickup	Pickup - Resoruce CHEvy Colorado LIC# G61-1275U (FL-BCPC)	E-32
E-7	Transportation, Vehicle, All Terrain (ATV)	ATV - SWAMP BUGGY-SEM 79 (SEM 79) (FL-FIC)	E-40
E-13	Transportation, Vehicle, Sport Utility (SUV)	Enterprise (FL-BCPC)	E-44
E-15	Transportation, Vehicle, Sport Utility (SUV)	Enterprise (FL-BCPC)	E-45
E-16	Transportation, Vehicle, Sport Utility (SUV)	Enterprise (FL-BCPC)	E-46
E-17	Transportation, Pickup	Chevy S150 LIC# CIFA61 (FL-BCPC)	E-25
E-18	Transportation, Pickup	Chevy S/150 LIC# 218LAS (FL-BCPC)	E-27
E-23	Transportation, Vehicle, Utility Terrain (UTV)	UTV - FIRE - FUTV1 (FUTV1 BLK) (FL- BCPC)	E-55
E-24	Transportation, Vehicle, All Terrain (ATV)	ATV - Panther Buggy 2 (Buggy 2 - Duece) (FL-FIC)	E-38
E-25	Transportation, Vehicle, Utility Terrain (UTV)	UTV - Panther UTV 1 - Yamaha Viking #15009 (Panther UTV 1) (FL-FIC)	E-50
E-26	Transportation, Vehicle, Utility Terrain (UTV)	UTV - Panther UTV 2 - John Deere (Panther UTV 2) (FL-FIC)	E-47
E-27	Transportation, Vehicle, Utility Terrain (UTV)	UTV - FIRE - FUTV2 (FUTV2 KAWASAKI) (FL-BCPC)	E-54
E-28	Transportation, Vehicle, All Terrain (ATV)	ATV - FIRE - SWAMP BUGGY 1 (FSB - 01) (FL-BCPC)	E-43
E-29	Transportation, Vehicle, All Terrain (ATV)	ATV - FIRE - SWAMP BUGGY 2 (FSB - 02) (FL-BCPC)	E-34
E-30	Transportation, Vehicle, All Terrain (ATV)	ATV - Panther Buggy 1 (Panther Buggy 1 - SLIMER) (FL-FIC)	E-39
E-31	Transportation, Vehicle, All Terrain (ATV)	ATV - MAINTENACE - SWAMP BUGGY 22 (RT - 22) (FL-BCPC)	E-35
E-32	Transportation, Vehicle, All Terrain (ATV)	ATV - MAINTENACE - SWAMP BUGGY 02 (RT - 02) (FL-BCPC)	E-41
E-33	Transportation, Vehicle, Utility Terrain (UTV)	UTV - Panther UTV 3 - Kawasaki Teryx4 (Panther UTV 3) (FL-FIC)	E-49
E-34	Transportation, Vehicle, All Terrain (ATV)	ATV - FIRE - SWAMP BUGGY 3 (FSB - 03) (FL-BCPC)	E-42
E-35	Transportation, Vehicle, Utility Terrain (UTV)	UTV - AVIATION - AV1 (AV1 RED KAWASAKI) (FL-BCPC)	E-56
E-37	Engine, Type 6	ENGINE - T6 - GFC4202334 (LOWNDES 86) (GA-GASC)	E-22
E-40	Transportation, Vehicle, All Terrain (ATV)	ATV - FIRE - SWAMP BUGGY SCOUT (FSB - 07) (FL-BCPC)	E-37
E-42	Transportation, Vehicle, Utility Terrain (UTV)	UTV - LEO UTV#2 (PROP # 5000119260 RED) (FL-BCPC)	E-48
E-43	Transportation, Vehicle, All Terrain (ATV)	ATV - LEO - SWAMP BUGGY #10 (RGSB - 10) (FL-BCPC)	E-36
E-44	Transportation, Pickup	PICKUP - MAINTENACE - CHEVY 3500 (LIC# G43-2925P) (FL-BCPC)	E-28
E-45	Transportation, Pickup	Chevy S150 Tag JALM85 (FL-BCPC)	E-30

E-49	Transportation, Vehicle, Utility Terrain (UTV)	Red Polaris Ranger CrwCab 4x4 (FL- BCPC)	E-55
E-51	Transportation, Vehicle, Utility Terrain (UTV)	TN Great Smokey S# C7266 (FL-BCPC)	E-57
E-41	Trailer	TRAILER - FIRE - SCOUT BUGGY (LIC# I59784T) (FL-BCPC)	E-59
E-50	Trailer	Sunbelt Trailer Tandem 6x18 (FL- BCPC)	E-62
E-52	Transportation, Pickup	Great Smokey Lic I516602 (FL-BCPC)	E-23



FL-BCP-018031
Avian Complex Buzzard
23,914 acres
 Operational Period: May 5, 2018
 Perimeter current as of May 3 (2000 hrs)
 Datum: NAD 83

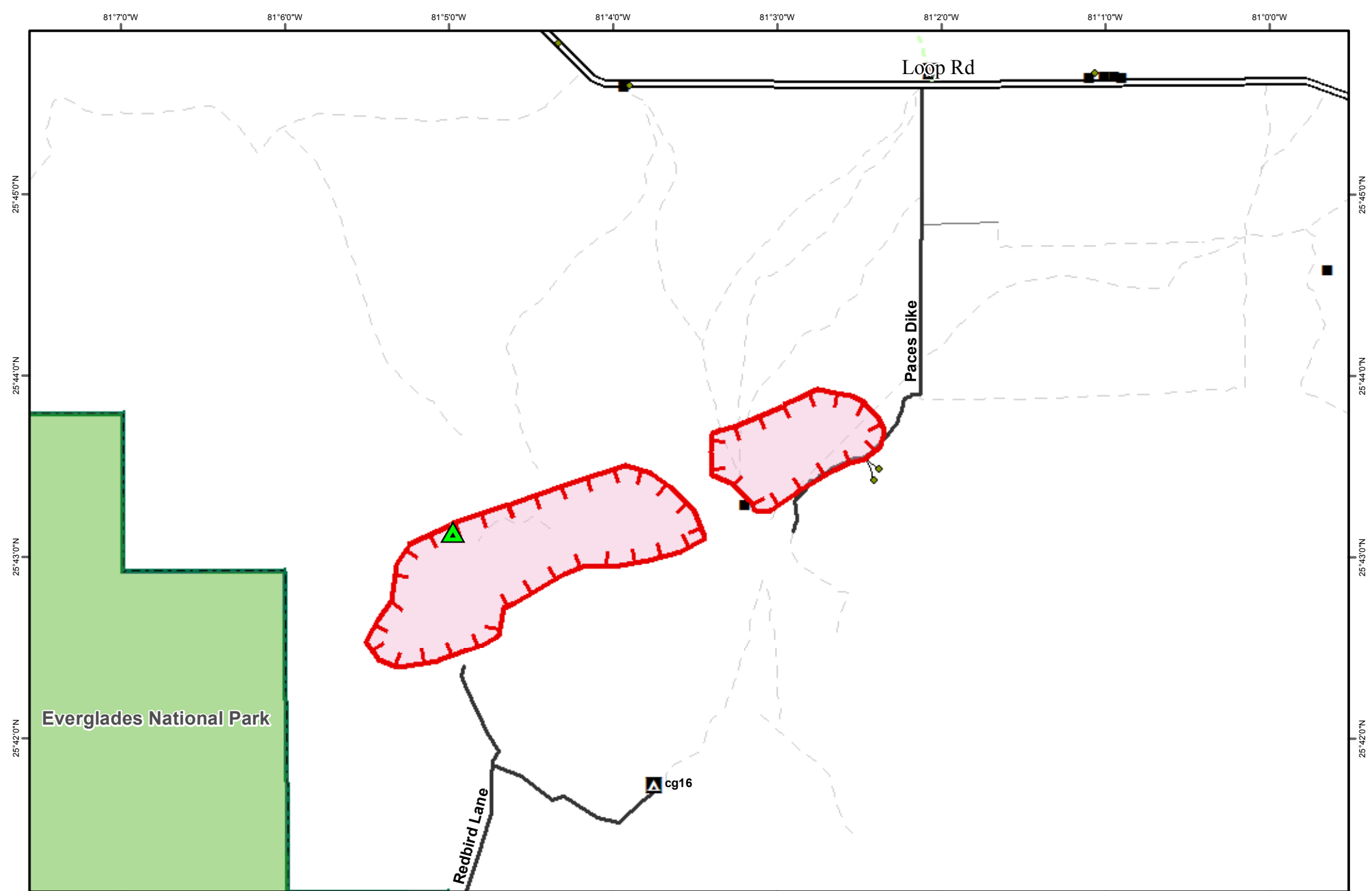
- Legend**
- Uncontrolled Fire Edge
 - Wildfire Daily Fire Perimeter
 - Camp
 - CR 29; SR 29
 - I - 75; I 75
 - Improved Road
 - Canal
 - BICY boundary
 - Dip Site
 - Helispot
 - Water Source
 - Division Break

BIG CYPRESS NATIONAL PRESERVE
U.S. FISH & WILDLIFE SERVICE
R4 - ZONE 6

U.S. FOREST & WILDLIFE SERVICE
SOUTHERN AREA


SOUTHERN AREA
GOLD TEAM
INCIDENT MANAGEMENT


0 1 2 3 4 5 6 Miles





FL-BCP-018031
Avian Complex Curlew
1,062 acres
 Operational Period: May 5, 2018
 Perimeter current as of May 2 (1900 hrs)
 Datum: NAD 83

- Legend**
- Uncontrolled Fire Edge
 - Wildfire Daily Fire Perimeter
 - Camp
 - I - 75; I 75
 - Improved Road
 - Canal
 - BICY boundary
 - Dip Site
 - Helispot
 - Water Source
 - Division Break
 - eaglenests


 BIG CYPRESS NATIONAL PRESERVE
 U.S. FISH & WILDLIFE SERVICE
 R4 - ZONE B

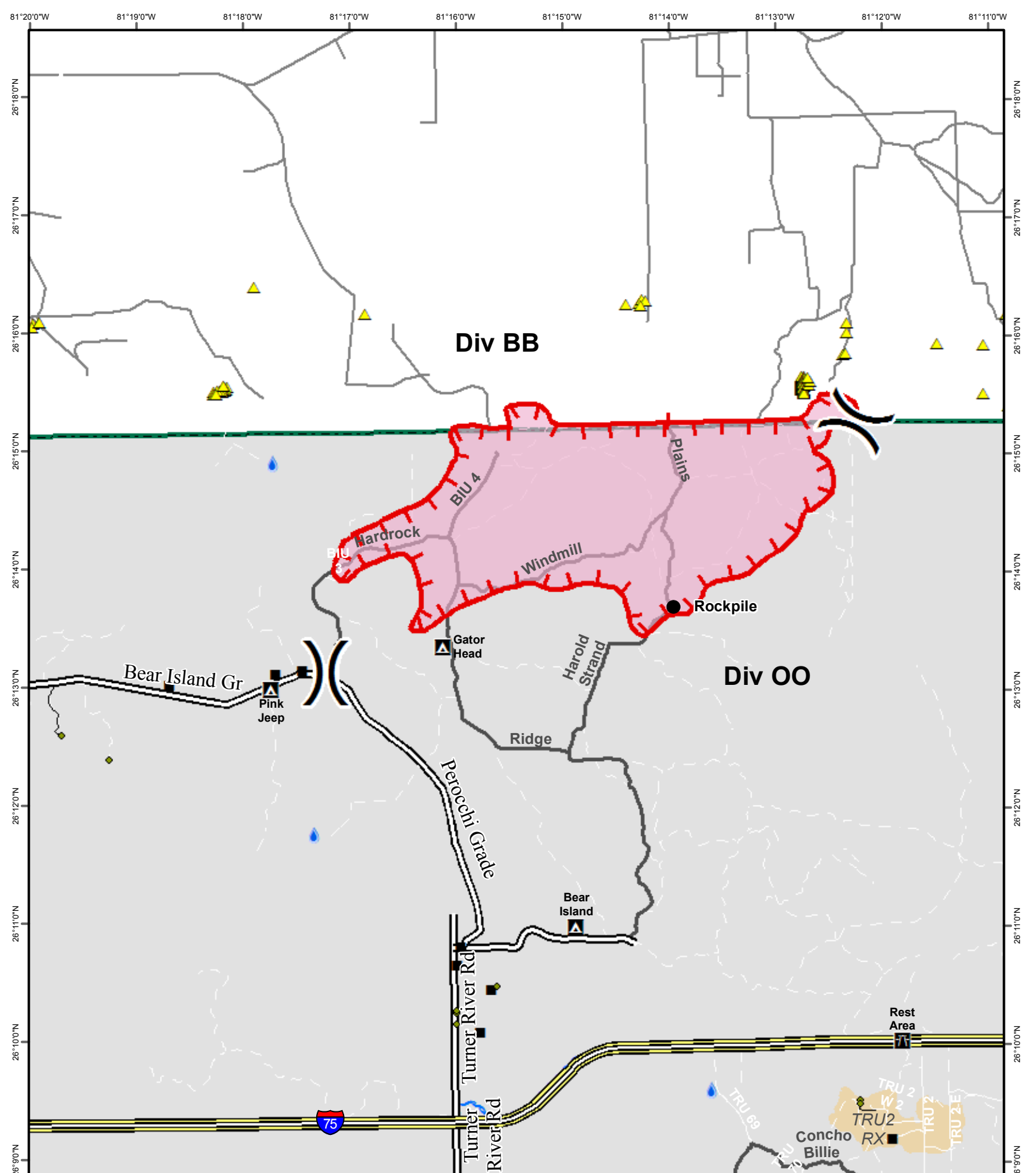

 U.S. FISH & WILDLIFE SERVICE
 REGIONAL OFFICE


 SOUTHERN AREA GOLD TEAM
 INCIDENT MANAGEMENT





0 1 2 Miles



FL-BCP-018031
Avian Complex
Flamingo
4,043 acres
 Operational Period: May 5, 2018
 Perimeter current as of May 3 (2000 hrs)
 Datum: NAD 83

- Legend**
- Uncontrolled Fire Edge
 - Wildfire Daily Fire Perimeter
 - Camp
 - CR 29; SR 29
 - I - 75; I 75
 - Improved Road
 - Canal
 - BICY boundary








0 1 2 Miles

PHONE LIST - AVIAN COMPLEX

Position	Name	Phone Number	Position	Name	Phone Number
COMMAND			FINANACE		
Incident Commander	Steve Parrish	850-524-1244	Chief	Reggie Lanier	912-314-1085
Incident Commander (t)	Charles Patterson	850-661-1005	Time Unit Leader	Terry Quigley	770-254-7217
Liaison Officer	Mike Wright	970-819-2890	Cost Unit Leader	Tom Steele	770-363-3583
Public Information	Michelle Burnett	803-920-6167	Cost Unit Leader (t)	Laura Wilson	765-427-7564
Public Information (t)	Donald Simon	910-975-1895	Comp/Claims	Annette Pantado	303-915-2000
Safety Officer	Buddy Kelly	850-447-1344	Procurement (t)	Donna Line	706-474-3216
Safety Officer	Randy Miller	571-232-7922	PLANNING		
OPERATIONS			Chief	Dave Berens	601-319-6823
Lead Ops	Jeff Schardt	706-280-5498	Chief	Don Watson	910-334-0033
Field Ops	Mike Davis	936-219-7743	Chief (t)	James Ehrlich	423-779-4731
Planning Ops	Tommy Hawkins	706-676-7538	Resource Unit Leader	Melonie Sellers	601-508-8997
BRANCH I			Resource Unit Leader	Carol O'Bryan	903-263-8704
Flamingo Division BB	Matt Johnson	870-415-0185	Situation Unit Leader (t)	Jeff Adams	361-550-5085
Flamingo Division BB (t)	Alan Kirby		Fire Behavior Analyst	Kelly Cagle	336-302-0343
Flamingo Division OO	Heath Thomas	501-208-7077	IMET	John Pendergrast	240-499-6649
BRANCH II			Demob	Thomas Barrett	478-550-6372
Branch Director II			Check In	Jocelyn Howell	214-934-0138
BUZZARD Division A	Logan McCrae	541-519-1581	Compter Tech	Nikita Carty	305-878-997
BUZZARD Division A (t)	Dwight Newman		Computer Tech	Scott Bishaw	239-595-9143
BUZZARD Division J	Brad Rafeedy	530-598-8471	LOGISTICS		
BUZZARD Division J (t)	Chris Richards		Chief	Tom Phillips	936-635-7154
BUZZARD Division N	Brian Mensch	906-250-8818	Deputy	Susan Cornett	903-930-5321
BUZZARD Division N (t)	Adam Kunce	239-285-0989	Facilities Unit Leader	Grant Blue	720-413-4002
BUZZARD Division T	Ron Calhoun	478-290-9755	Supply Unit	Ron Zabka	603-630-4916
BUZZARD Division V/Z	UNSTAFFED		Ground Support Unit Leader	Todd Waller	501-337-6308
BUZZARD Division IA #1	Bryon Hart	850-264-9567	Equipment Manager	Clyde Morace	601-431-1756
BRANCH III			Ordering Manager	Sherri Kite	850-209-2150
Caracara	UNSTAFFED		Ordering Manager (t)	Uylanda Weathers	601-529-2293
Curlew	UNSTAFFED		Receiving & Distribution	Chris Combs	727-992-0046
Vulture	UNSTAFFED		Receiving & Distribution	Mark Eaton	850-544-0446
			Communications	Claude Gilleland	706-878-6678
AIR OPERATIONS			Medical Unit Leader	Tim Exline	727-243-4144
Air Operation Branch Director	Pete Kubiak	404-661-4819	Security Mananger	Sasha Herrin	239-300-5755
Air Support Group Supervisor	Mike Rock	606-813-9750			
Helibase Manager	John Bragg	423-483-2798			

UNIT LOG	1. Incident Name	2. Date Prepared	3. Time Prepared
	4. Unit Name/Designators	5. Unit Leader (Name and Position)	6. Operational Period

7. Personnel Roster Assigned

Name	ICS Position	Home Base

8. Activity Log

Time	Major Events

9. Prepared by (Name and Position)

MEDICAL PLAN (ICS 206 WF)

Controlled Unclassified Information//Basic

Medical Incident Report

FOR A NON-EMERGENCY INCIDENT, WORK THROUGH CHAIN OF COMMAND TO REPORT AND TRANSPORT INJURED PERSONNEL AS NECESSARY.

FOR A MEDICAL EMERGENCY: IDENTIFY ON SCENE INCIDENT COMMANDER BY NAME AND POSITION AND ANNOUNCE "MEDICAL EMERGENCY" TO INITIATE RESPONSE FROM IMT COMMUNICATIONS/DISPATCH.

Use the following items to communicate situation to communications/dispatch.

1. CONTACT COMMUNICATIONS / DISPATCH (**Verify correct frequency prior to starting report**)

Ex: "Communications, Div. Alpha. Stand-by for Emergency Traffic."

2. INCIDENT STATUS: *Provide incident summary (including number of patients) and command structure.*

Ex: "Communications, I have a Red priority patient, unconscious, struck by a falling tree. Requesting air ambulance to Forest Road 1 at (Lat./Long.) This will be the Trout Meadow Medical, IC is TFLD Jones. EMT Smith is providing medical care."

Severity of Emergency / Transport Priority	<input type="checkbox"/> RED / PRIORITY 1 Life or limb threatening injury or illness. Evacuation need is IMMEDIATE <i>Ex: Unconscious, difficulty breathing, bleeding severely, 2° – 3° burns more than 4 palm sizes, heat stroke, disoriented.</i> <input type="checkbox"/> YELLOW / PRIORITY 2 Serious Injury or illness. Evacuation may be DELAYED if necessary. <i>Ex: Significant trauma, unable to walk, 2° – 3° burns not more than 1-3 palm sizes.</i> <input type="checkbox"/> GREEN / PRIORITY 3 Minor Injury or illness. Non-Emergency transport <i>Ex: Sprains, strains, minor heat-related illness.</i>	
Nature of Injury or Illness & Mechanism of Injury		<i>Brief Summary of Injury or Illness (Ex: Unconscious, Struck by Falling Tree)</i>
Transport Request		<i>Air Ambulance / Short Haul/Hoist Ground Ambulance / Other</i>
Patient Location		<i>Descriptive Location & Lat. / Long. (WGS84)</i>
Incident Name		<i>Geographic Name + "Medical" (Ex: Trout Meadow Medical)</i>
On-Scene Incident Commander		<i>Name of on-scene IC of Incident within an Incident (Ex: TFLD Jones)</i>
Patient Care		<i>Name of Care Provider (Ex: EMT Smith)</i>

3. INITIAL PATIENT ASSESSMENT: *Complete this section for each patient as applicable (start with the most severe patient)*

Patient Assessment: See IRPG page 106

Treatment:

4. TRANSPORT PLAN:

Evacuation Location (if different): *(Descriptive Location (drop point, intersection, etc.) or Lat. / Long.)* Patient's ETA to Evacuation Location:

Helispot / Extraction Site Size and Hazards:

5. ADDITIONAL RESOURCES / EQUIPMENT NEEDS:

Example: Paramedic/EMT, Crews, Immobilization Devices, AED, Oxygen, Trauma Bag, IV/Fluid(s), Splints, Rope rescue, Wheeled litter, HAZMAT, Extrication

6. COMMUNICATIONS: Identify State Air/Ground EMS Frequencies and Hospital Contacts as applicable

Function	Channel Name/Number	Receive (RX)	Tone/NAC *	Transmit (TX)	Tone/NAC *
COMMAND					
AIR-TO-GRND					
TACTICAL					

7. CONTINGENCY: **Considerations:** *If primary options fail, what actions can be implemented in conjunction with primary evacuation method? Be thinking ahead.*

8. ADDITIONAL INFORMATION: *Updates/Changes, etc.*

REMEMBER: Confirm ETA's of resources ordered. Act according to your level of training. Be Alert. Keep Calm. Think Clearly. Act Decisively.