


80°56'0"W 80°55'30"W 80°55'0"W 80°54'30"W 80°54'0"W 80°53'30"W 80°53'0"W 80°52'30"W 80°52'0"W 80°51'30"W 80°51'0"W

26°1'30"N
26°1'0"N
26°0'30"N
26°0'0"N
25°59'30"N
25°59'0"N
25°58'30"N

26°1'30"N
26°1'0"N
26°0'30"N
26°0'0"N
25°59'30"N
25°59'0"N
25°58'30"N


FL-BCP-018027






















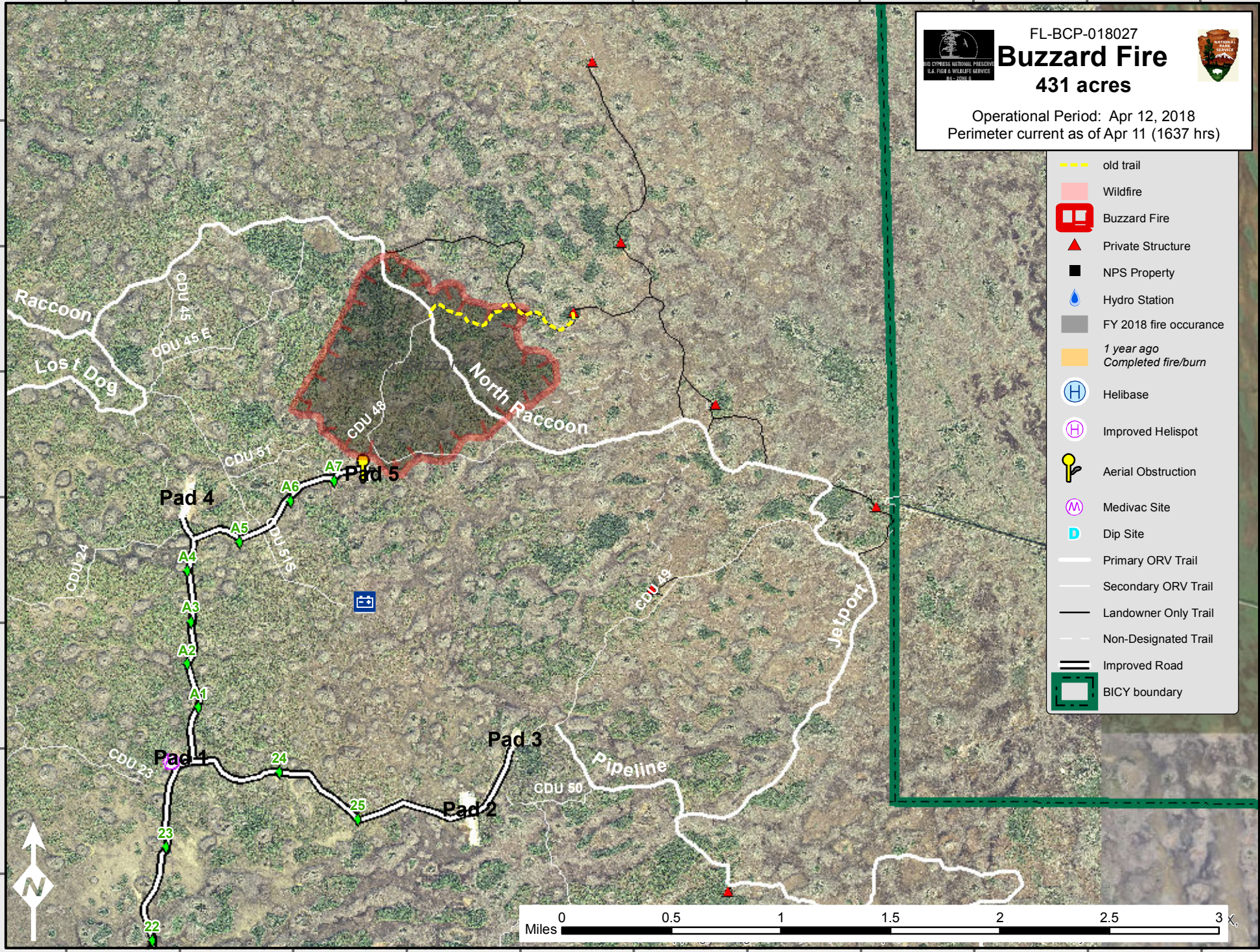
Buzzard Fire

431 acres

Operational Period: Apr 12, 2018
Perimeter current as of Apr 11 (1637 hrs)



-  old trail
-  Wildfire
-  Buzzard Fire
-  Private Structure
-  NPS Property
-  Hydro Station
-  FY 2018 fire occurrence
-  1 year ago Completed fire/burn
-  Helibase
-  Improved Helispot
-  Aerial Obstruction
-  Medivac Site
-  Dip Site
-  Primary ORV Trail
-  Secondary ORV Trail
-  Landowner Only Trail
-  Non-Designated Trail
-  Improved Road
-  BICY boundary



80°56'0"W 80°55'30"W 80°55'0"W 80°54'30"W 80°54'0"W 80°53'30"W 80°53'0"W 80°52'30"W 80°52'0"W 80°51'30"W 80°51'0"W