

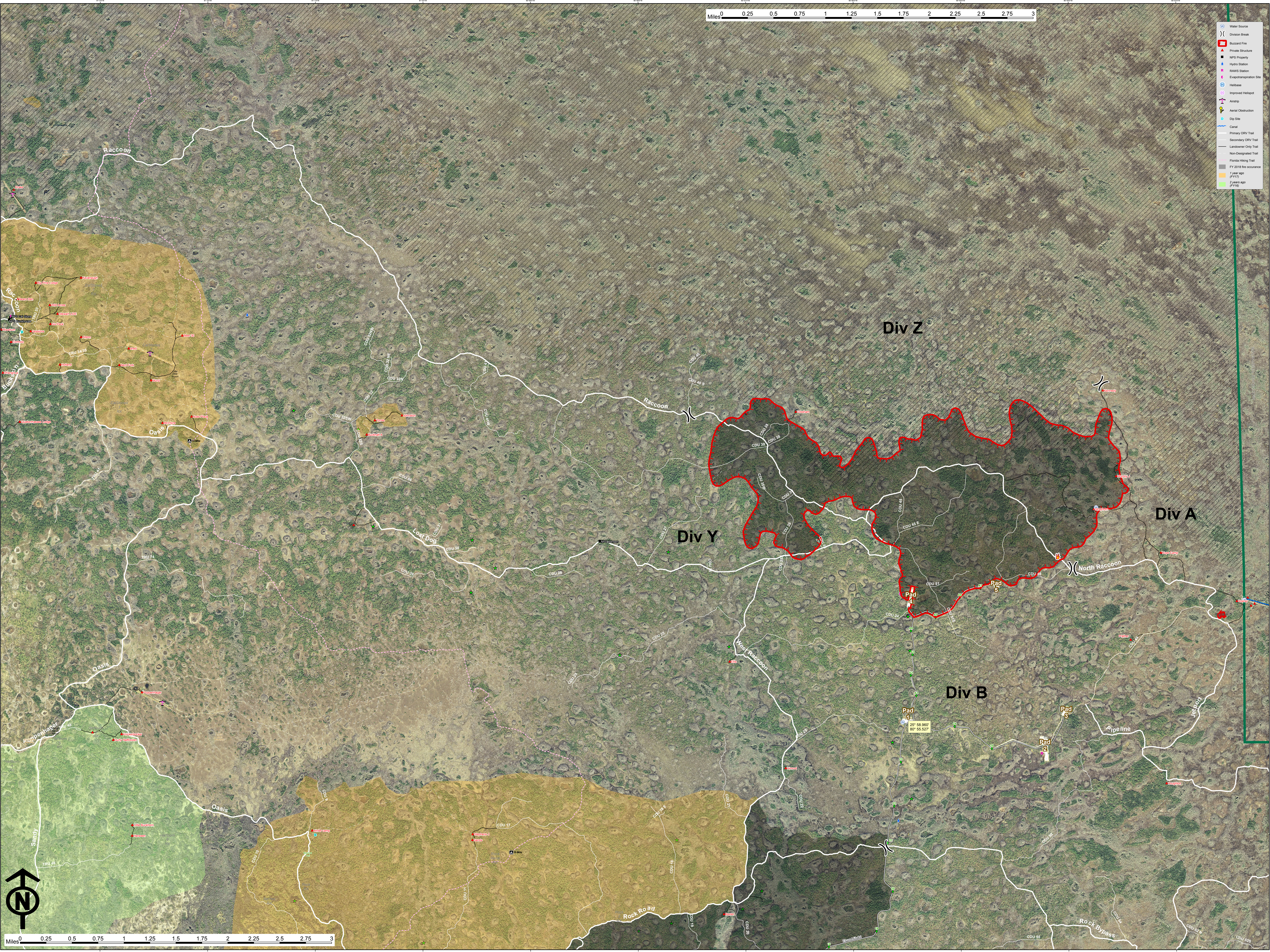


- Water Source
- Division Break
- Buzzard Fire
- Private Structure
- NPS Property
- Hydro Station
- Survey Station
- Evapotranspiration Site
- Helibase
- Improved Helipad
- Airstrip
- Aerial Obstruction
- Dig Site
- Canal
- Primary ORV Trail
- Secondary ORV Trail
- Landowner Only Trail
- Non Designated Trail
- Florida Hiking Trail
- FY 2018 fire occurrence
- 1 year ago (FY17)
- 2 years ago (FY16)



Div Z

Div Y

Div A

Div B

Raccoon

Raccoon

Leaf Dog

Oasis

Oasis

Sandy

Rock Road

Rock Bypass

Pad 4

Pad 5

Pad 1

Pad 2

Pipeline

Jetport

25° 58' 00" N
80° 55' 57" W