


FL-BCP-018027


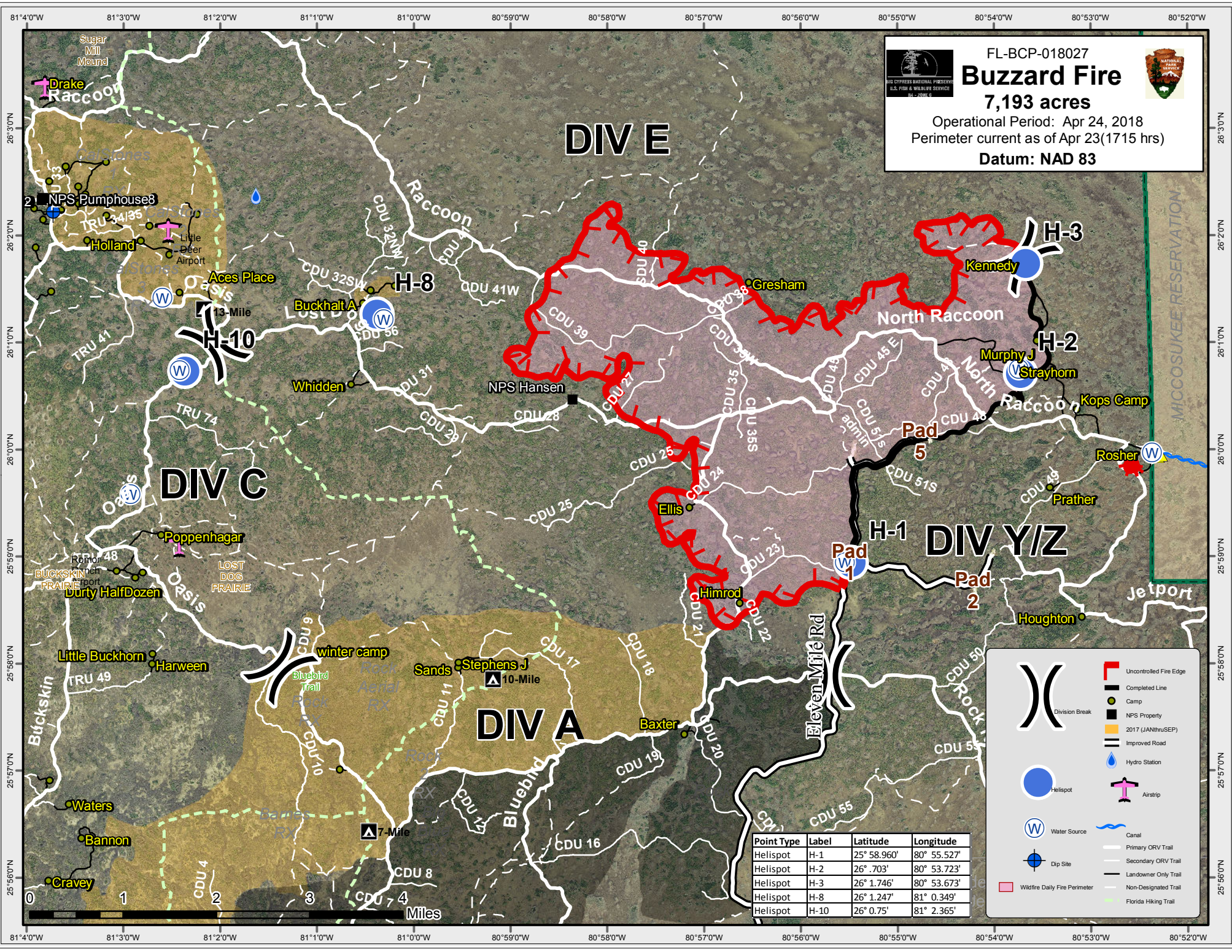


Buzzard Fire

7,193 acres

Operational Period: Apr 24, 2018
Perimeter current as of Apr 23(1715 hrs)

Datum: NAD 83

Point Type	Label	Latitude	Longitude
Helispot	H-1	25° 58.960'	80° 55.527'
Helispot	H-2	26° .703'	80° 53.723'
Helispot	H-3	26° 1.746'	80° 53.673'
Helispot	H-8	26° 1.247'	81° 0.349'
Helispot	H-10	26° 0.75'	81° 2.365'

- Uncontrolled Fire Edge
- Completed Line
- Camp
- NPS Property
- 2017 (JANTRU/SEP)
- Improved Road
- Hydro Station
- Airstrip
- Water Source
- Dip Site
- Wildfire Daily Fire Perimeter
- Primary ORV Trail
- Secondary ORV Trail
- Landowner Only Trail
- Non-Designated Trail
- Florida Hiking Trail

