


FL-BCP-018027




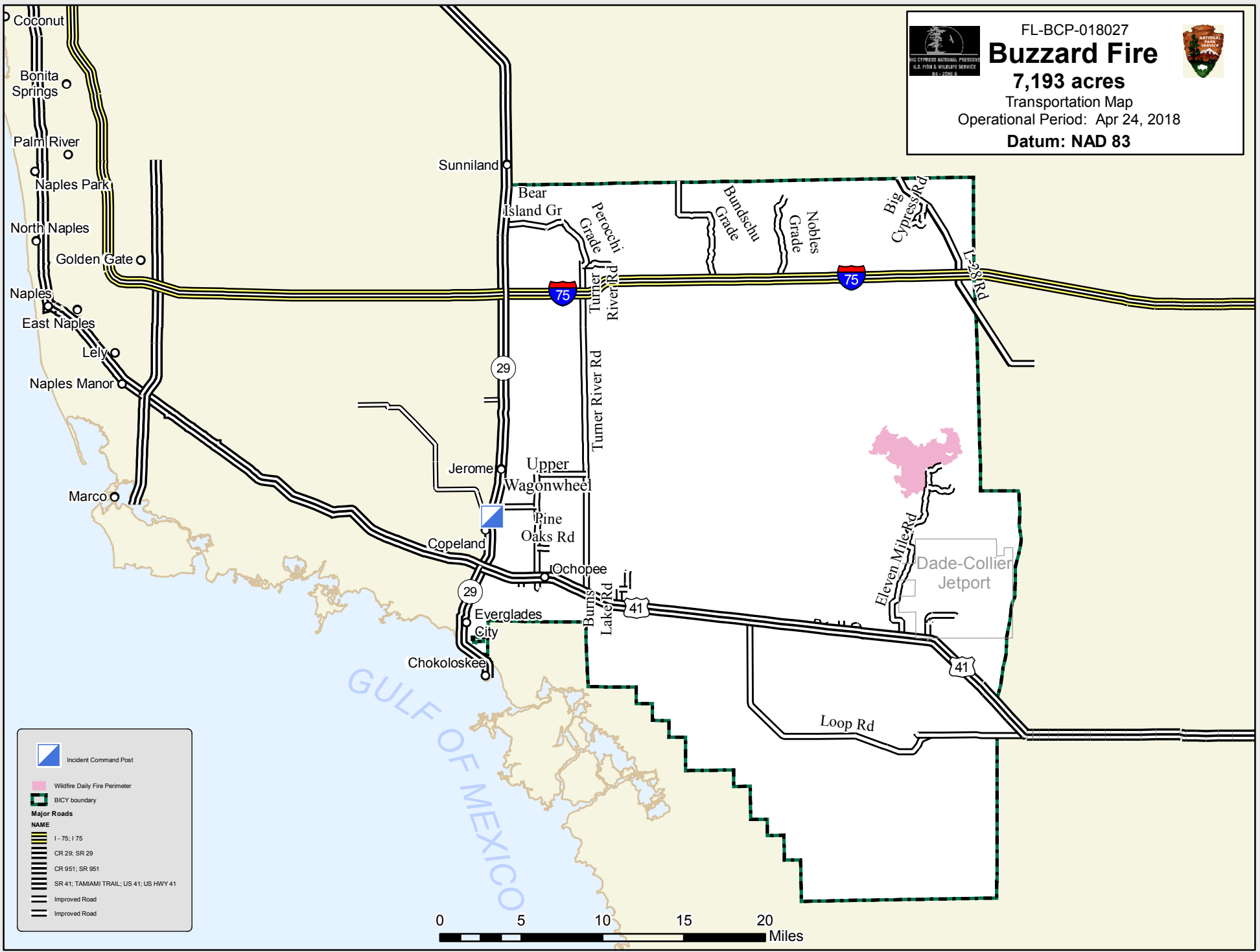
Buzzard Fire










7,193 acres

Transportation Map

Operational Period: Apr 24, 2018

Datum: NAD 83

-  Incident Command Post
-  Wildfire Daily Fire Perimeter
-  BICY boundary
- Major Roads**
- NAME**
-  I-75, I 75
-  CR 29; SR 29
-  CR 951; SR 951
-  SR 41; TAMAMI TRAIL; US 41; US HWY 41
-  Improved Road
-  Improved Road

