


FL-BCP-018027




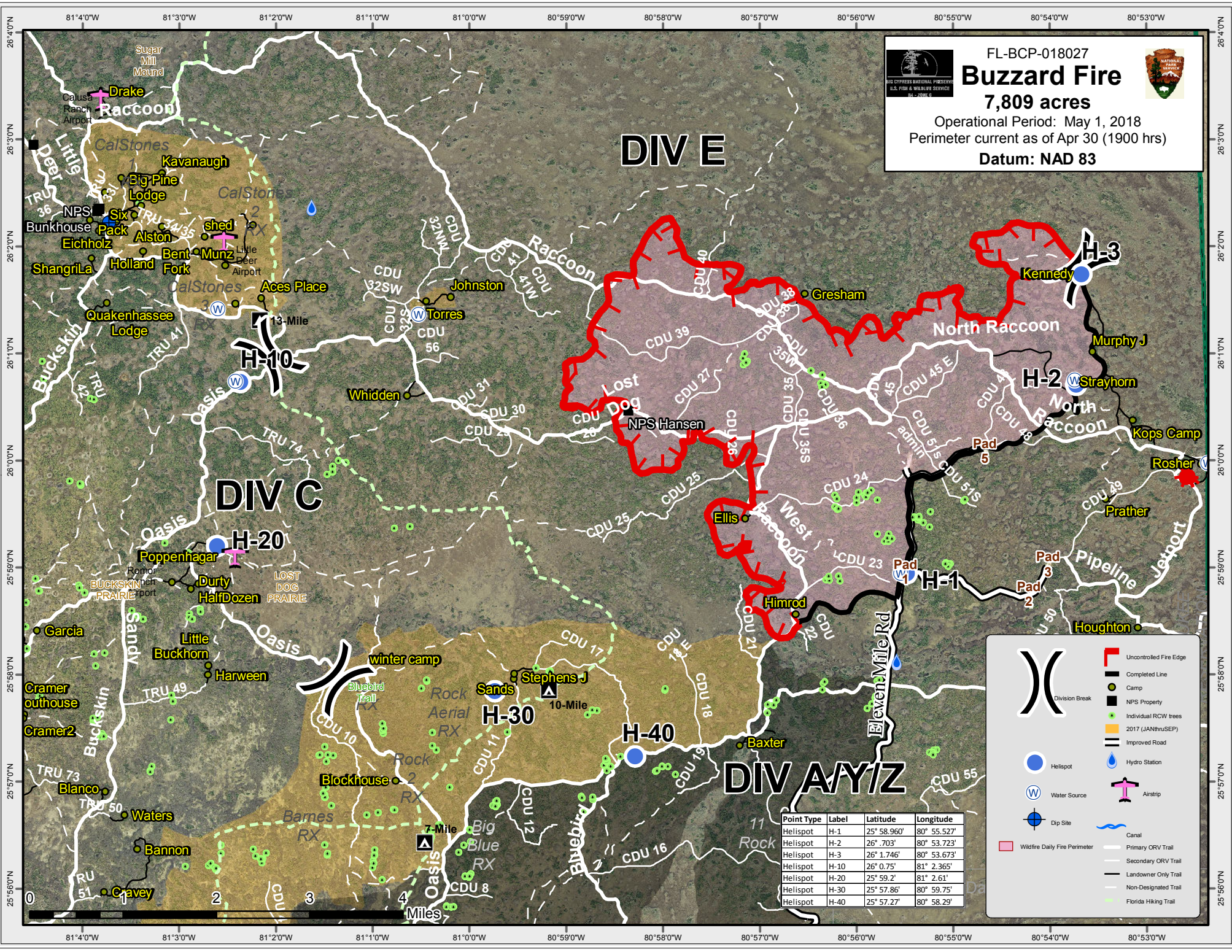
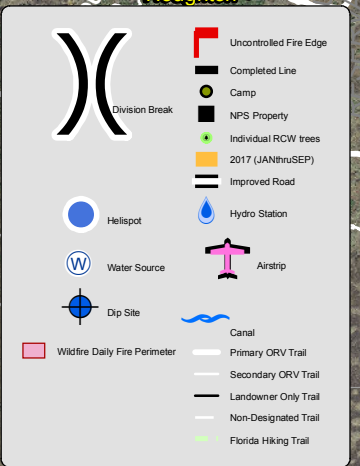
# Buzzard Fire

7,809 acres

Operational Period: May 1, 2018

Perimeter current as of Apr 30 (1900 hrs)

Datum: NAD 83

- Uncontrolled Fire Edge
- Completed Line
- Camp
- NPS Property
- Individual RCW trees
- 2017 (JANthruSEP)
- Improved Road
- Helispot
- Water Source
- Dip Site
- Hydro Station
- Airstrip
- Canal
- Wildfire Daily Fire Perimeter
- Primary ORV Trail
- Secondary ORV Trail
- Landowner Only Trail
- Non-Designated Trail
- Florida Hiking Trail

Point Type	Label	Latitude	Longitude
Helispot	H-1	25° 58.960'	80° 55.527'
Helispot	H-2	26° .703'	80° 53.723'
Helispot	H-3	26° 1.746'	80° 53.673'
Helispot	H-10	26° 0.75'	81° 2.365'
Helispot	H-20	25° 59.2'	81° 2.61'
Helispot	H-30	25° 57.86'	80° 59.75'
Helispot	H-40	25° 57.27'	80° 58.29'