












Avian Complex
 FL-BCP-018031




Operations
 May 7, 2018
 Branch III
Curlew





 3,686 acres
 Approximate Perimeter
 as of 5/5/18 @ 0930 hrs.

-  Completed Line
-  Uncontrolled Fire Edge
-  EventPolygon
-  eagle nests
-  Dip Site
-  Helispot
-  Water Source
-  Division Break

-  Fire History 2017
-  Fire History 2015 & 2016
-  Everglades National Park
-  Big Cypress National Preserve

-  Zone 4 Low Water Closure
-  Maximum Manageable Area

-  Campground
-  Canoe Access
-  Office
-  Park/Rest Area

-  Trailhead
-  Private Structures
-  NPS Property

0 1 2 Miles

NAD83 UTM 17

