

















FL-BCP-018031
Avian Complex Curlew
4,462 acres
 Operational Period: May 8, 2018
 Perimeter current as of May 7 (0430 hrs)
 Datum: NAD 83


Legend


-  Uncontrolled Fire Edge
-  Wildfire Daily Fire Perimeter
-  Camp
-  CR 29; SR 29
-  I - 75; I 75
-  Improved Road
-  Canal
-  BICY boundary
-  Dip Site
-  Helispot
-  Water Source
-  Division Break
-  eaglenests


 BIG CYPRESS NATIONAL PRESERVE
 U.S. FISH & WILDLIFE SERVICE
 R4 - ZONE B


 U.S. FISH & WILDLIFE SERVICE
 REGIONAL OFFICE


 SOUTHERN AREA
 GOLD TEAM
 INCIDENT MANAGEMENT





0 1 2 3 Miles