











FL-BCP-018031  
**Avian Complex  
 Flamingo**  
**6,070 acres**  
 Operational Period: May 9, 2018  
 Perimeter current as of May 8 (0530 hrs)  
 Datum: NAD 83

-  Uncontrolled Fire Edge
-  Completed Line
-  Masticator Line
-  Wildfire Daily Fire Perimeter
-  BICY boundary
-  Camp
-  Improved Road
-  Canal
-  Water Source
-  Helispot



BIG CYPRESS NATIONAL PRESERVE  
U.S. FISH & WILDLIFE SERVICE  
R4 - ZONE 6



U.S. FISH & WILDLIFE SERVICE



SOUTHERN AREA  
GOLD TEAM  
INCIDENT MANAGEMENT





0 1 2 Miles