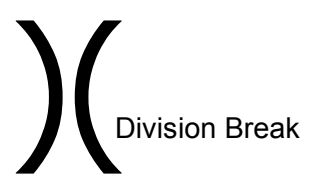


Avian Complex
 FL-BCP-018031
Operations
 May 10, 2018
 Day Shift
Buzzard



Approximate Perimeter
 as of 5/9/18 @ 0545 hrs.




● Drop Point

○ camps

Maximum Manageable Area
 Big Cypress National Preserve

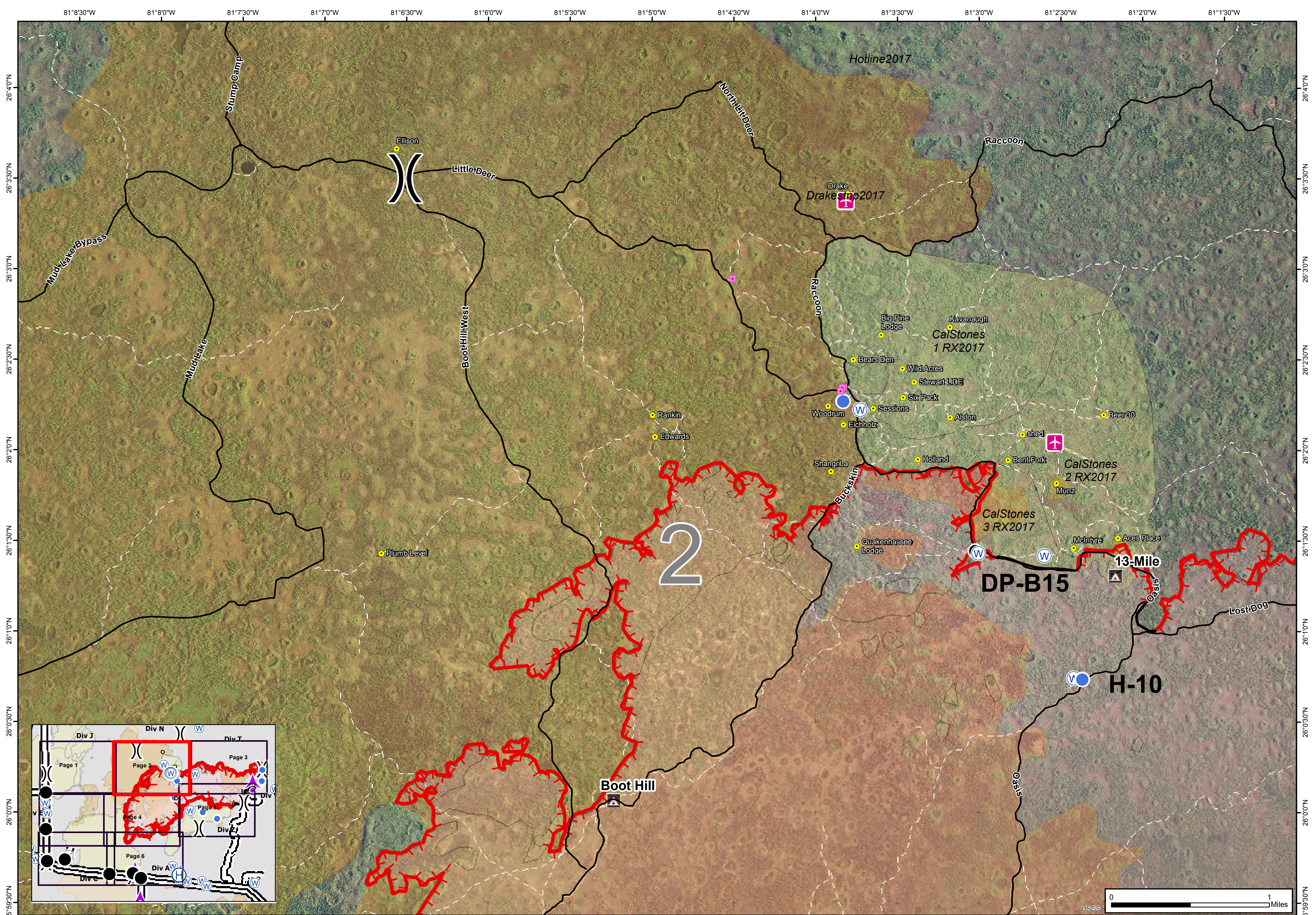
Historic Fire Perimeter
 Fire History 2015 & 2016
 FiresAndBurns_2015

■ NPS Property




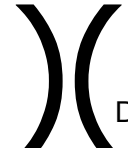














NAD83 UTM 17






Avian Complex
 FL-BCP-018031
Operations
 May 10, 2018
 Day Shift
Buzzard


 34,854 acres
 Approximate Perimeter
 as of 5/9/18 @ 0545 hrs.


- | | | | | | | |
|--|---|--|--|---|--|---|
|  Division Break |  Airstrip or Airport |  Water Source |  Campground |  Maximum Manageable Area |  Event Polygon |  Historic Fire Perimeter |
|  Drop Point |  camps |  NPS Property |  Completed Line |  Big Cypress National Preserve |  FiresAndBurns_2015 | |
|  Helispot | | |  Uncontrolled Fire Edge | | | |

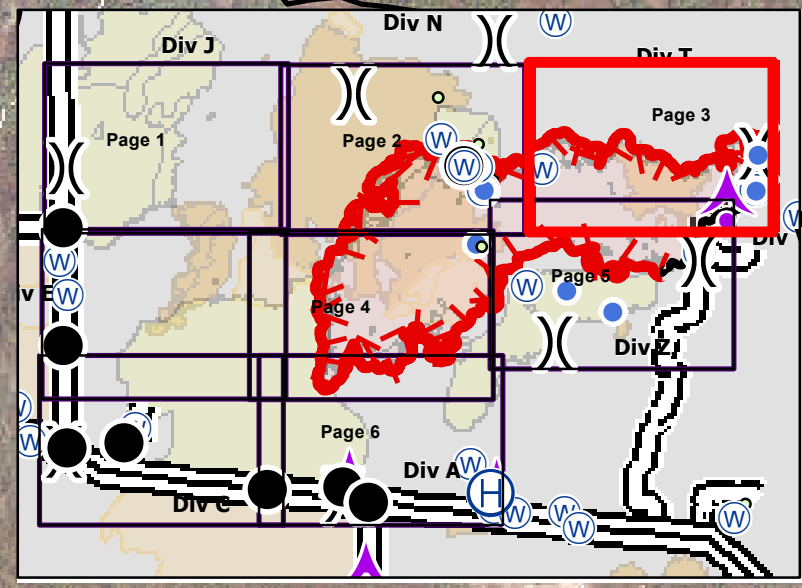
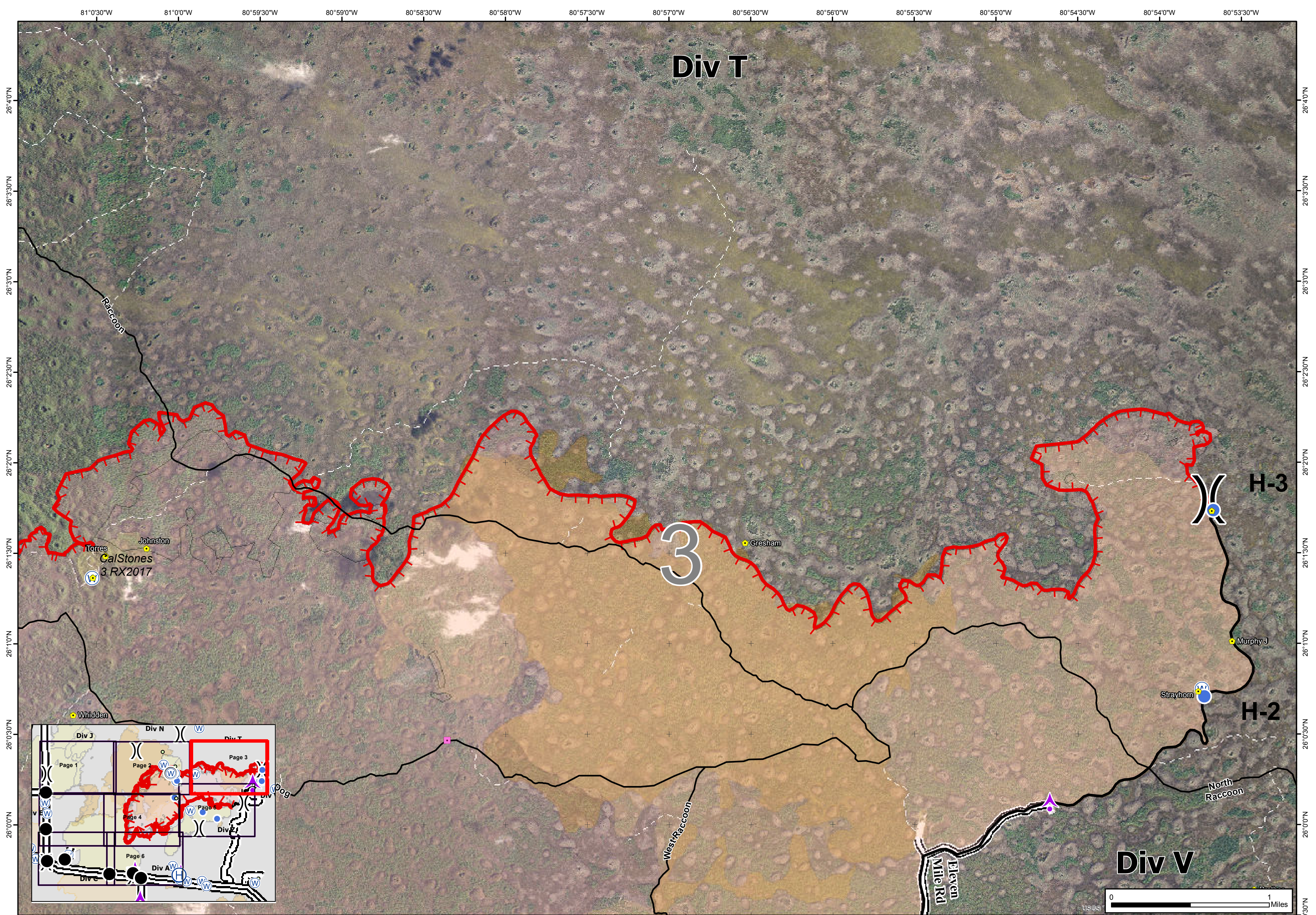
0 1 Miles

USGS


















NAD83 UTM 17





Avian Complex
 FL-BCP-018031
Operations
 May 10, 2018
 Day Shift
Buzzard

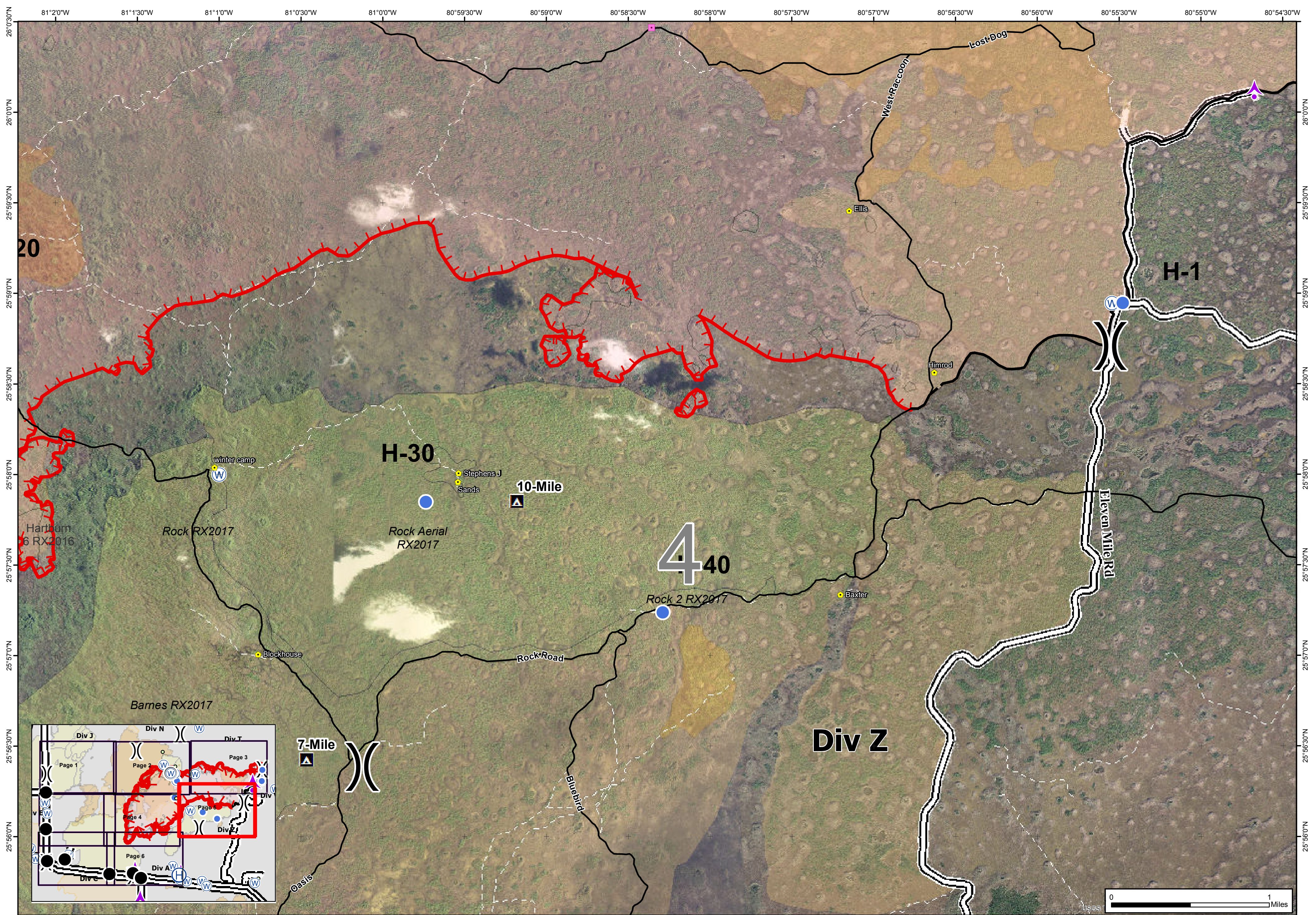

 34,854 acres
 Approximate Perimeter
 as of 5/9/18 @ 0545 hrs.

-  Division Break
-  Aerial Hazard
-  Helispot
-  Water Source
-  camps
-  NPS Property
-  Maximum Manageable Area
-  Completed Line
-  Uncontrolled Fire Edge
-  Event Polygon
-  Big Cypress National Preserve
-  Historic Fire Perimeter
-  FiresAndBurns_2018
-  FiresAndBurns_2015



NAD83 UTM 17





Avian Complex
 FL-BCP-018031
Operations
 May 10, 2018
 Day Shift
Buzzard



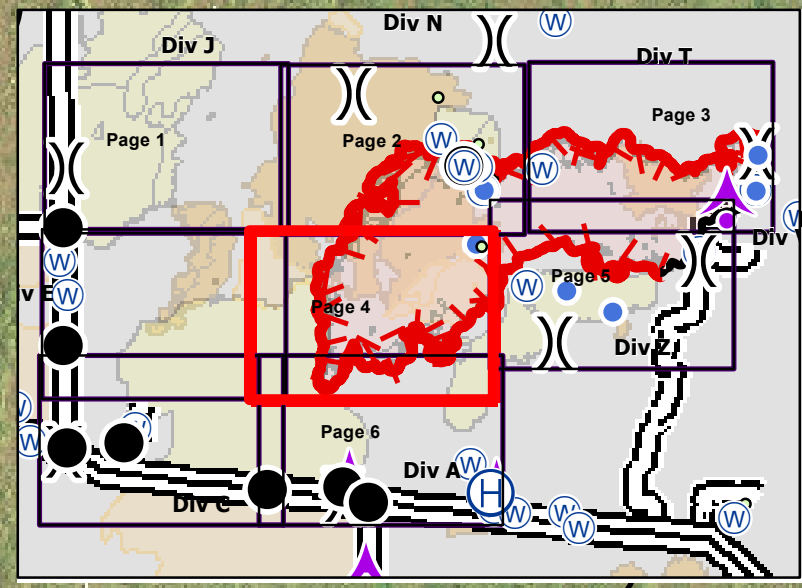
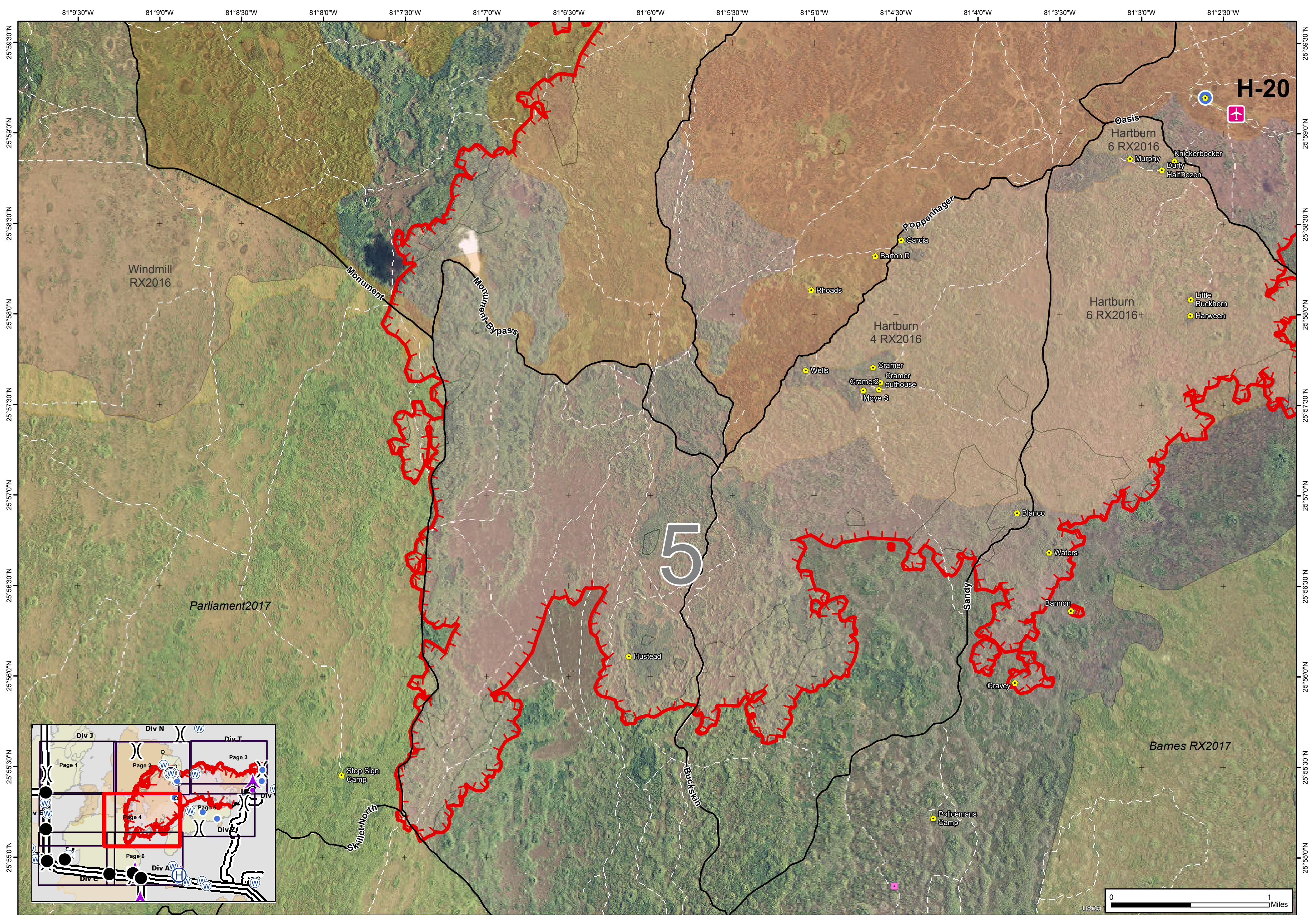
34,854 acres
 Approximate Perimeter
 as of 5/9/18 @ 0545 hrs.

- Division Break
- Aerial Hazard
- Helispot
- Water Source
- camps
- NPS Property
- Campground
- Maximum Manageable Area
- Completed Line
- Uncontrolled Fire Edge
- Event Polygon
- Big Cypress National Preserve
- Historic Fire Perimeter
- FiresAndBurns_2018
- Fire History 2015 & 2016
- FiresAndBurns_2015















NAD83 UTM 17







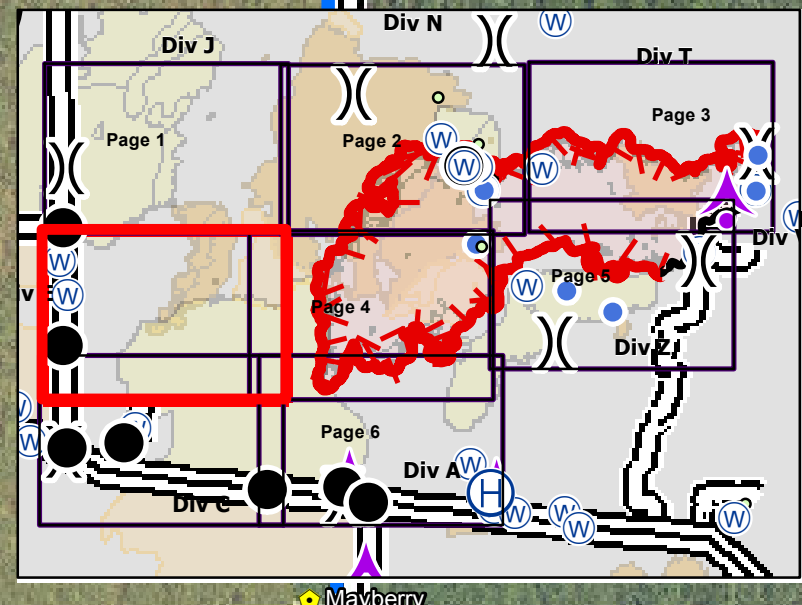
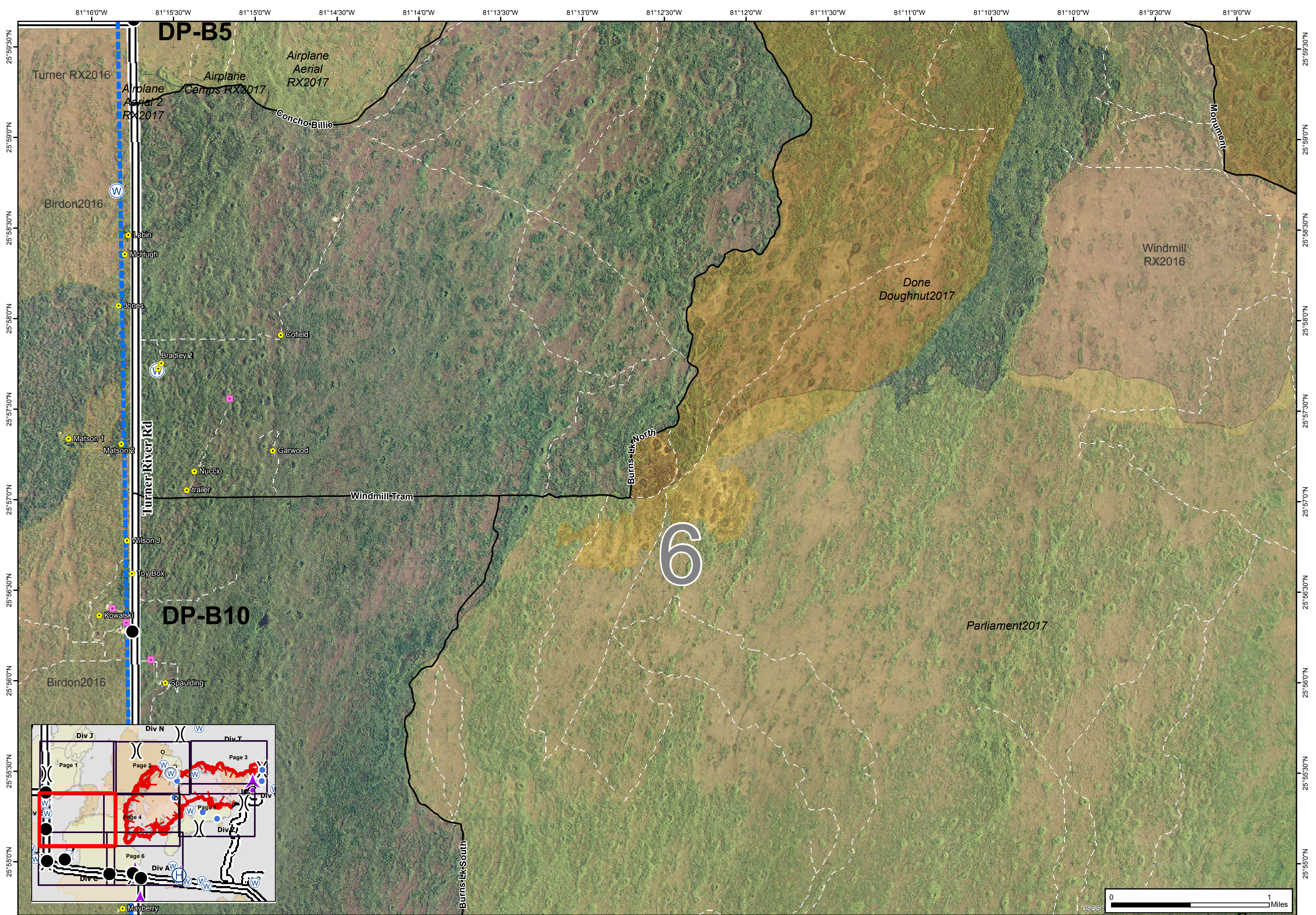
Avian Complex
 FL-BCP-018031
Operations
 May 10, 2018
 Day Shift
Buzzard


 34,854 acres
 Approximate Perimeter
 as of 5/9/18 @ 0545 hrs.

-  Airstrip or Airport
-  Helispot
-  camps
-  NPS Property
-  Maximum Manageable Area
-  Uncontrolled Fire Edge
-  Event Polygon
-  Big Cypress National Preserve
-  Historic Fire Perimeter
-  Fire History 2015 & 2016
-  FiresAndBurns_2015



NAD83 UTM 17




Avian Complex
 FL-BCP-018031
Operations
 May 10, 2018
 Day Shift
Buzzard



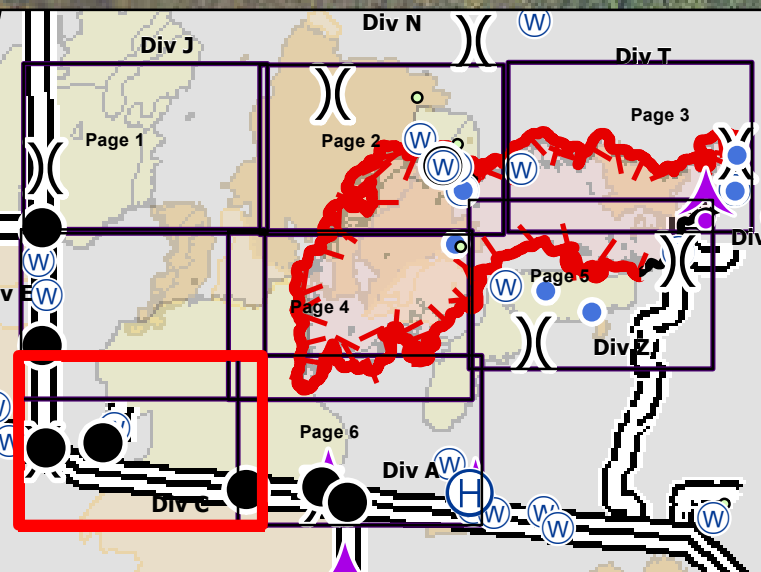
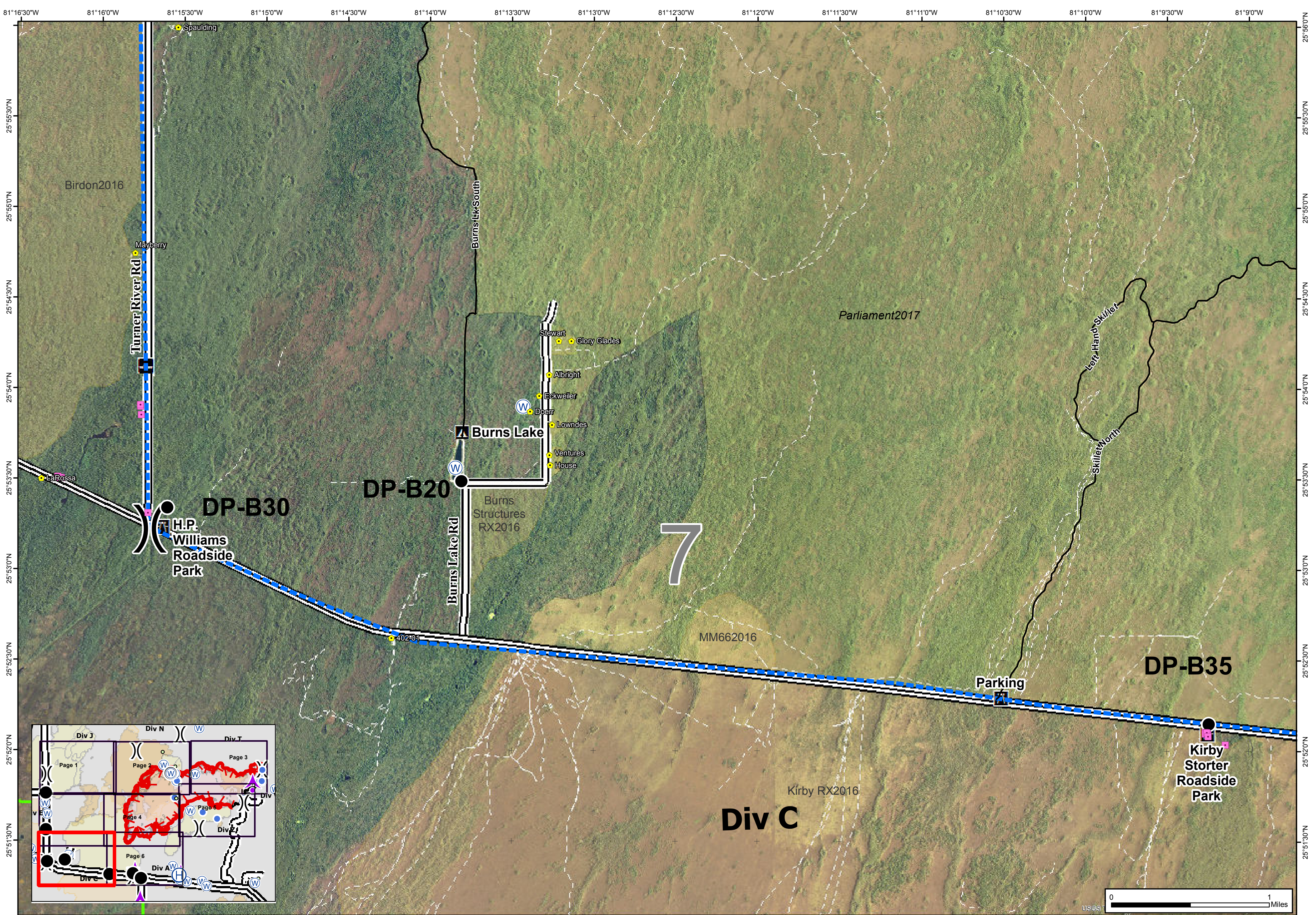
34,854 acres
 Approximate Perimeter
 as of 5/9/18 @ 0545 hrs.

- Drop Point
- ⊕ Water Source
- ⬮ camps
- ⬮ NPS Property
- ⬮ Maximum Manageable Area
- ⬮ Big Cypress National Preserve
- ⬮ Historic Fire Perimeter
- ⬮ Fire History 2015 & 2016
- ⬮ FiresAndBurns_2015



NAD83 UTM 17






Avian Complex
 FL-BCP-018031
Operations
 May 10, 2018
 Day Shift
Buzzard



34,854 acres
 Approximate Perimeter
 as of 5/9/18 @ 0545 hrs.

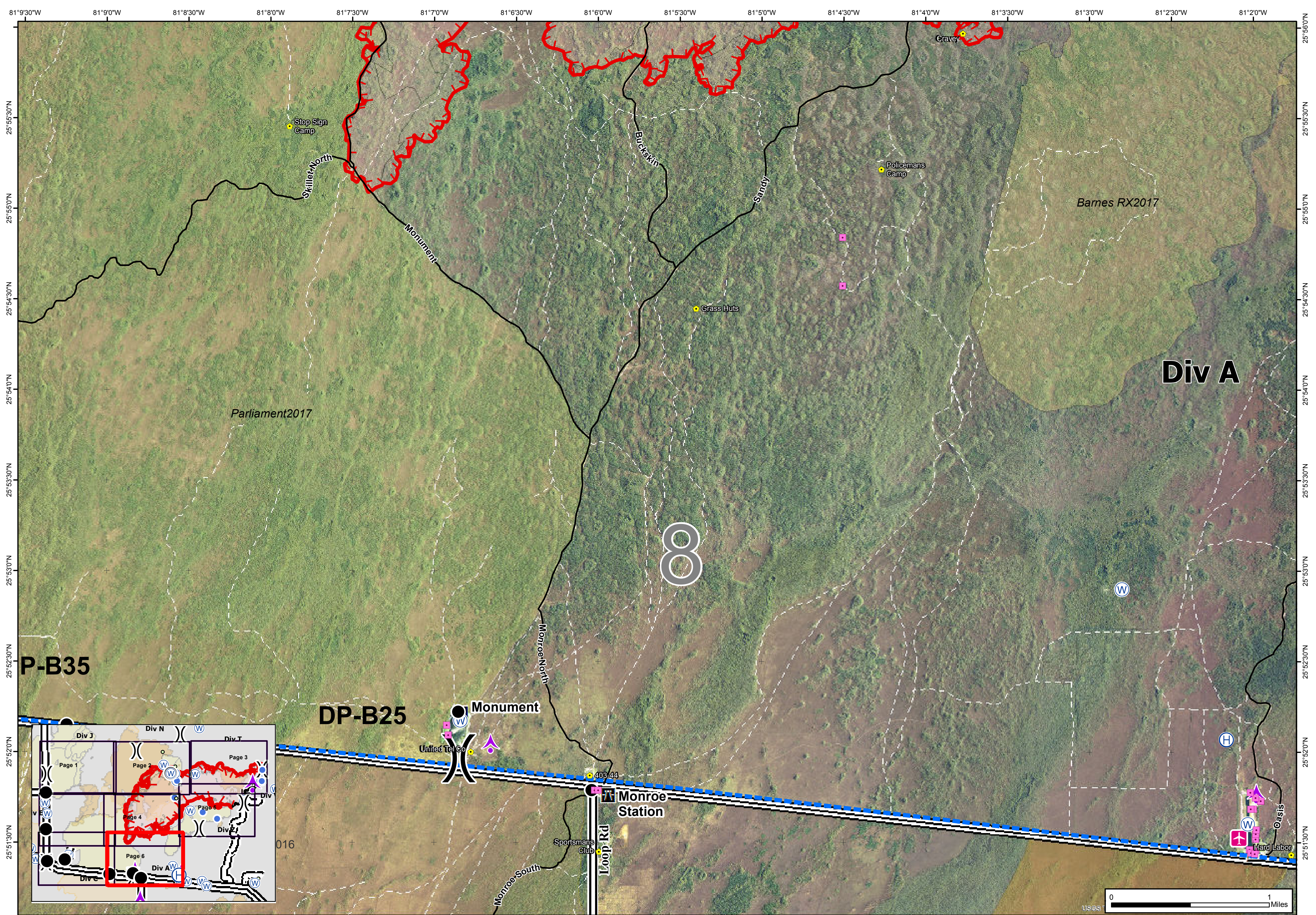


- Drop Point
- Ⓜ Water Source
- ⬆ Campground
- ⚓ Canoe Access
- ⛺ Park/Rest Area
- 📍 camps
- 🏠 NPS Property
- Ⓜ Maximum Manageable Area
- 🟩 Big Cypress National Preserve
- 🟡 Historic Fire Perimeter
- 🟠 Fire History 2015 & 2016



NAD83 UTM 17





P-B35

DP-B25

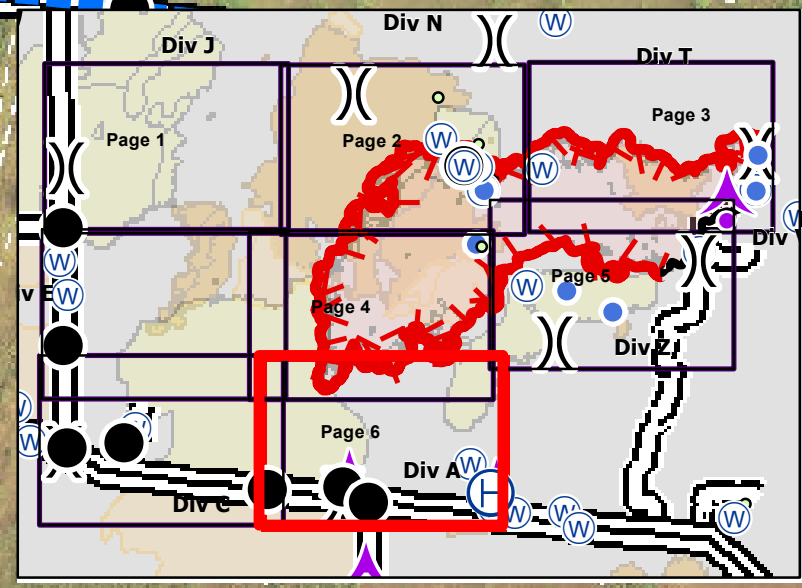
Monument

Monroe Station

Div A

Parliament2017

Barnes RX2017




Avian Complex
 FL-BCP-018031
Operations
 May 10, 2018
 Day Shift
Buzzard



34,854 acres
 Approximate Perimeter
 as of 5/9/18 @ 0545 hrs.

	Division Break		Aerial Hazard		Helibase		Campground		Maximum Manageable Area		Event Polygon		Historic Fire Perimeter
	Airstrip or Airport		Water Source		Office		Uncontrolled Fire Edge		Big Cypress National Preserve		FiresAndBurns_2018		FiresAndBurns_2015 & 2016
	Drop Point		camps		Park/Rest Area		FiresAndBurns_2015						
	NPS Property												



NAD83 UTM 17

