



Avian Complex
 FL-BCP-018031
Operations
 May 11, 2018
 Day Shift
Buzzard



34,854 acres
 Approximate Perimeter
 as of 5/10/18 @ 0215 hrs.

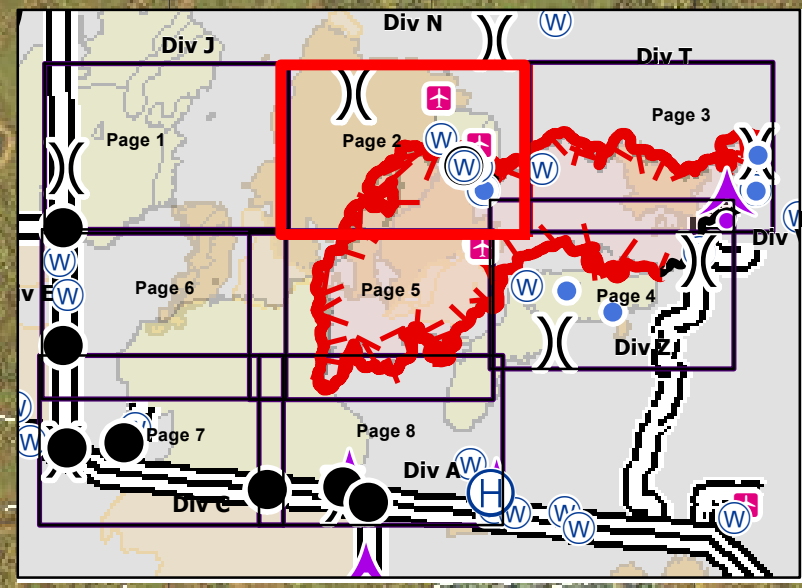
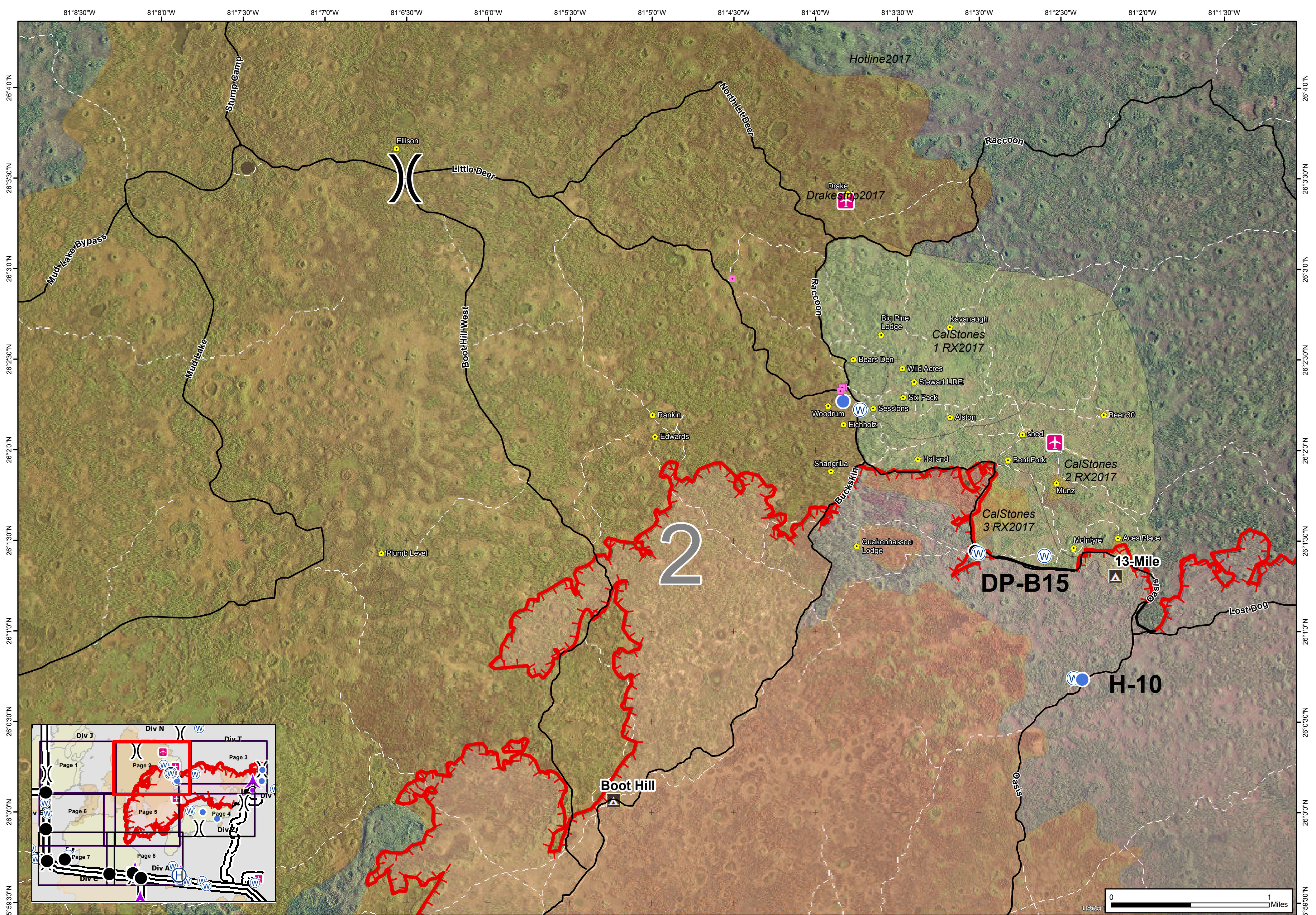


- Drop Point
- ⬢ camps
- ⬢ NPS Property
- ⬢ Maximum Manageable Area
- ⬢ Big Cypress National Preserve
- ⬢ Historic Fire Perimeter
- ⬢ Fire History 2015 & 2016
- ⬢ FiresAndBurns_2015




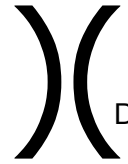














NAD83 UTM 17






Avian Complex
 FL-BCP-018031
Operations
 May 11, 2018
 Day Shift
Buzzard


 34,854 acres
 Approximate Perimeter
 as of 5/10/18 @ 0215 hrs.


- | | | | | | | |
|--|---|--|--|---|--|---|
|  Division Break |  Airstrip or Airport |  Water Source |  Campground |  Maximum Manageable Area |  Event Polygon |  Historic Fire Perimeter |
|  Drop Point |  camps |  NPS Property |  Completed Line |  Big Cypress National Preserve |  FiresAndBurns_2015 | |
|  Helispot | | |  Uncontrolled Fire Edge | | | |

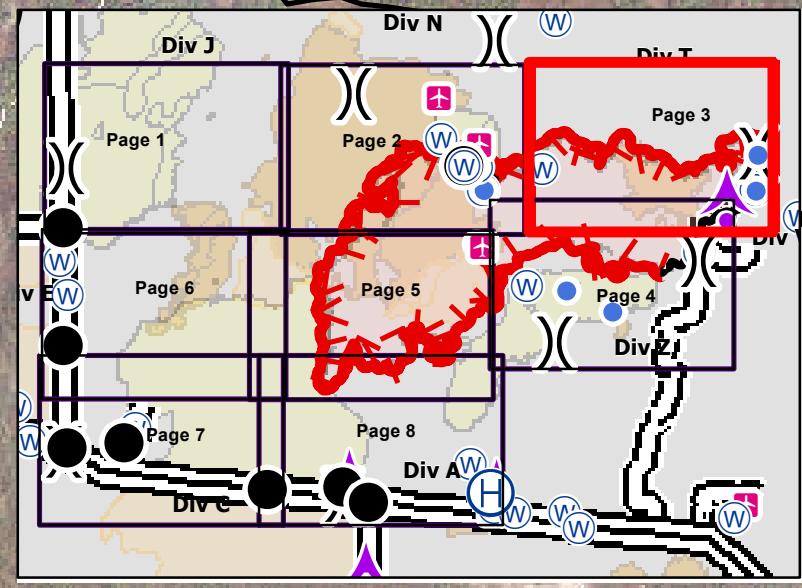
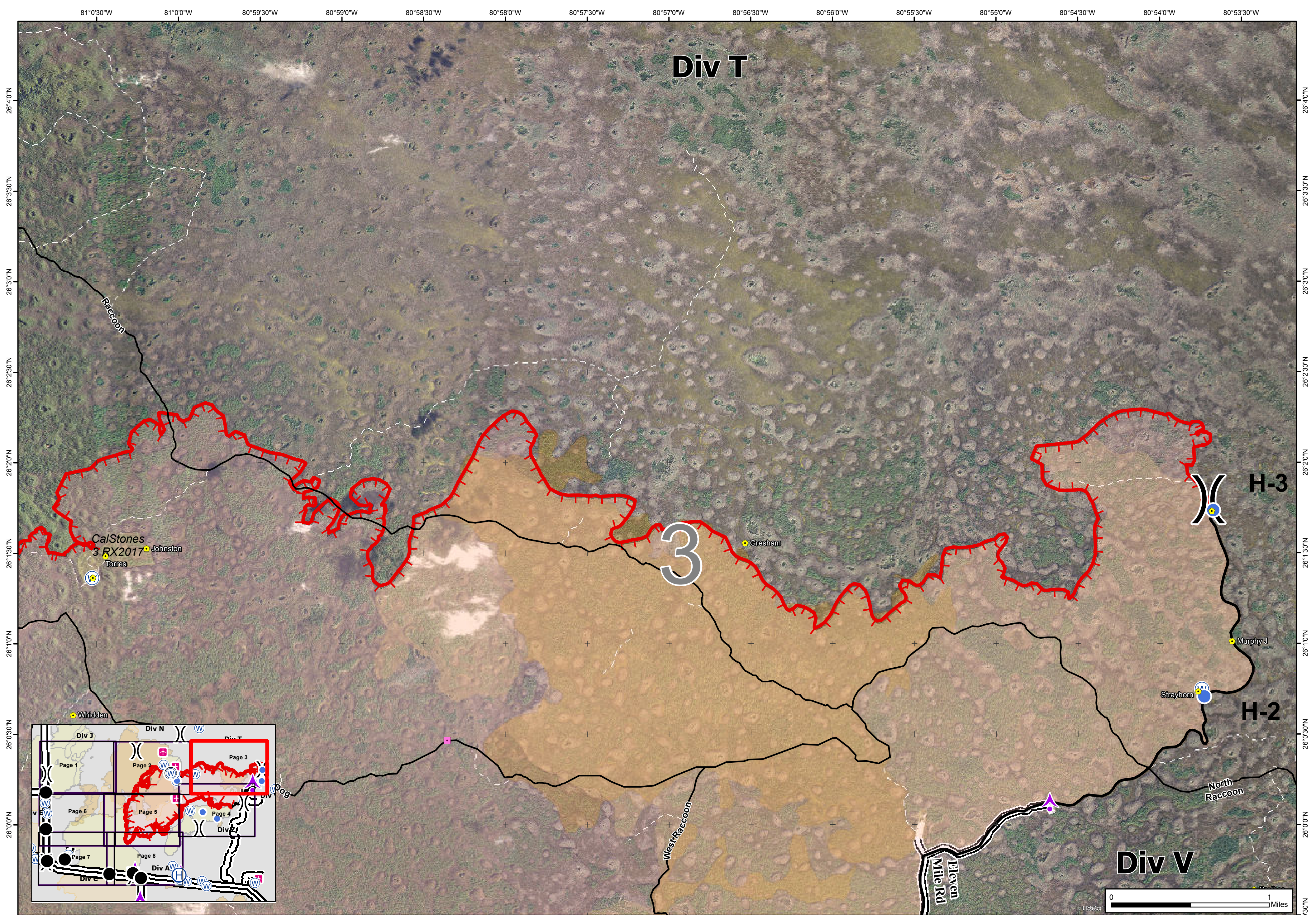
0 1 Miles

USGS




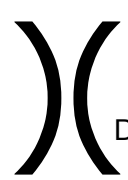













NAD83 UTM 17




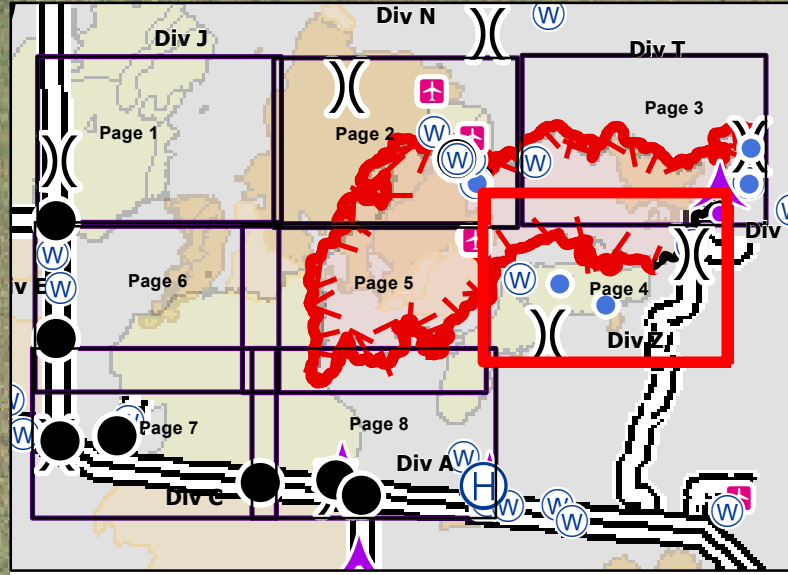
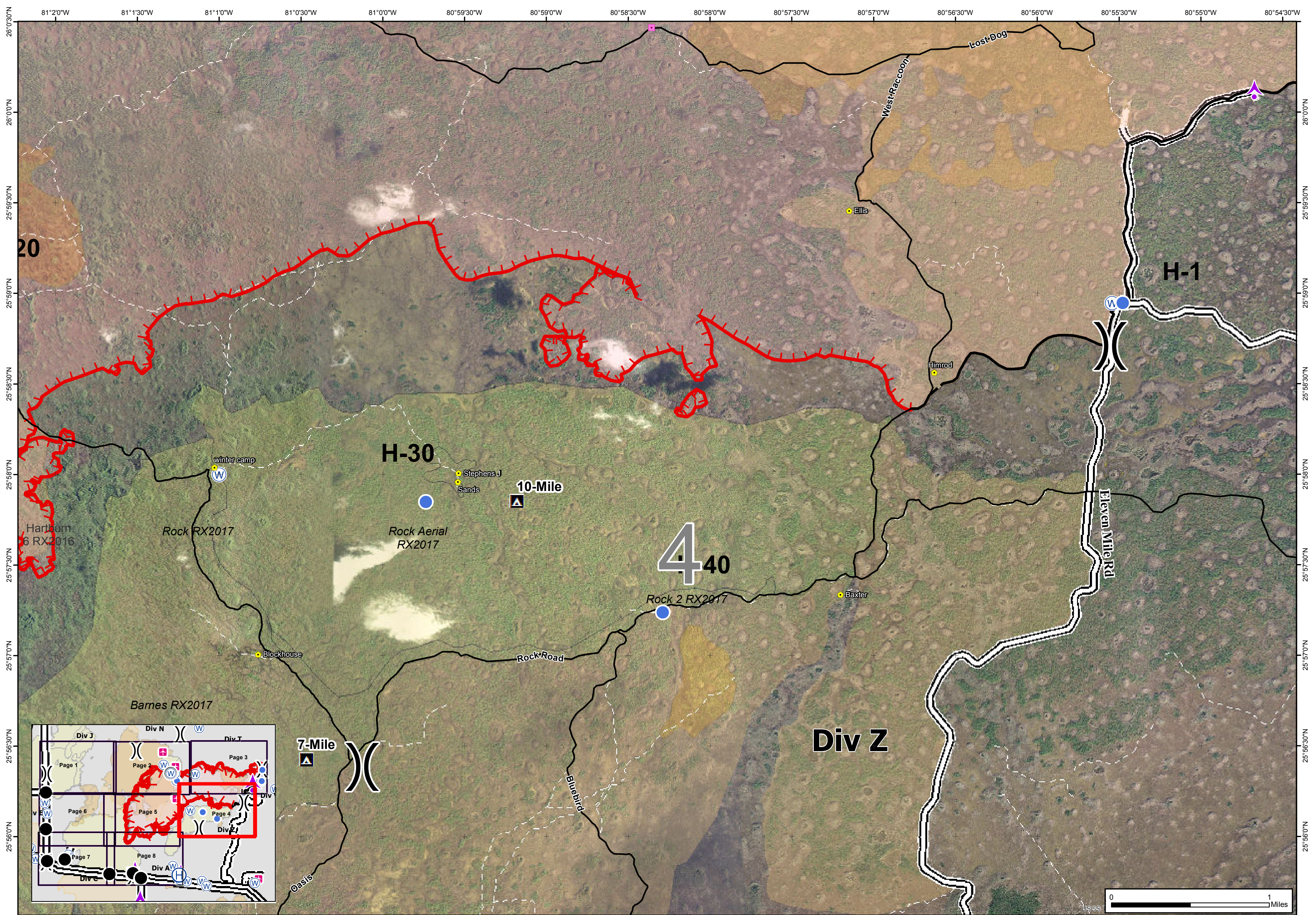


Avian Complex
 FL-BCP-018031
Operations
 May 11, 2018
 Day Shift
Buzzard


 34,854 acres
 Approximate Perimeter
 as of 5/10/18 @ 0215 hrs.

-  Division Break
-  Aerial Hazard
-  Helispot
-  Water Source
-  camps
-  NPS Property
-  Maximum Manageable Area
-  Completed Line
-  Uncontrolled Fire Edge
-  Event Polygon
-  Big Cypress National Preserve
-  Historic Fire Perimeter
-  FiresAndBurns_2018
-  FiresAndBurns_2015






Avian Complex
 FL-BCP-018031
Operations
 May 11, 2018
 Day Shift
Buzzard

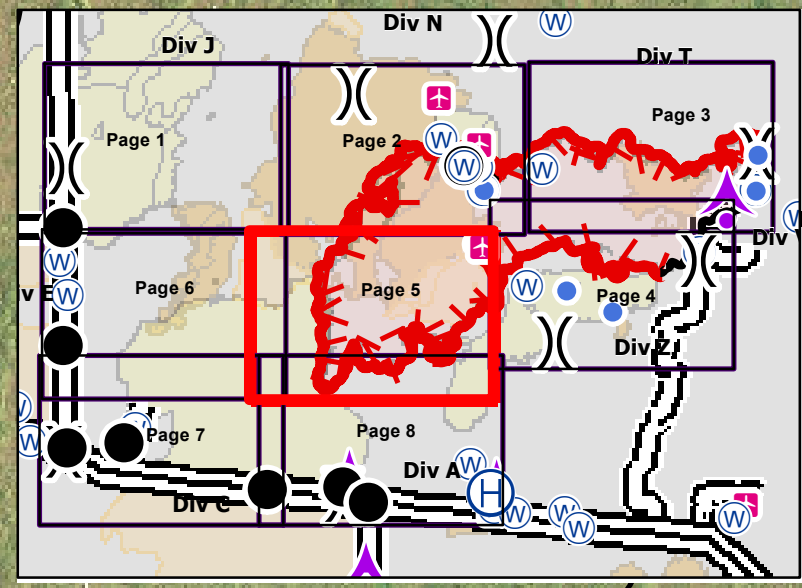
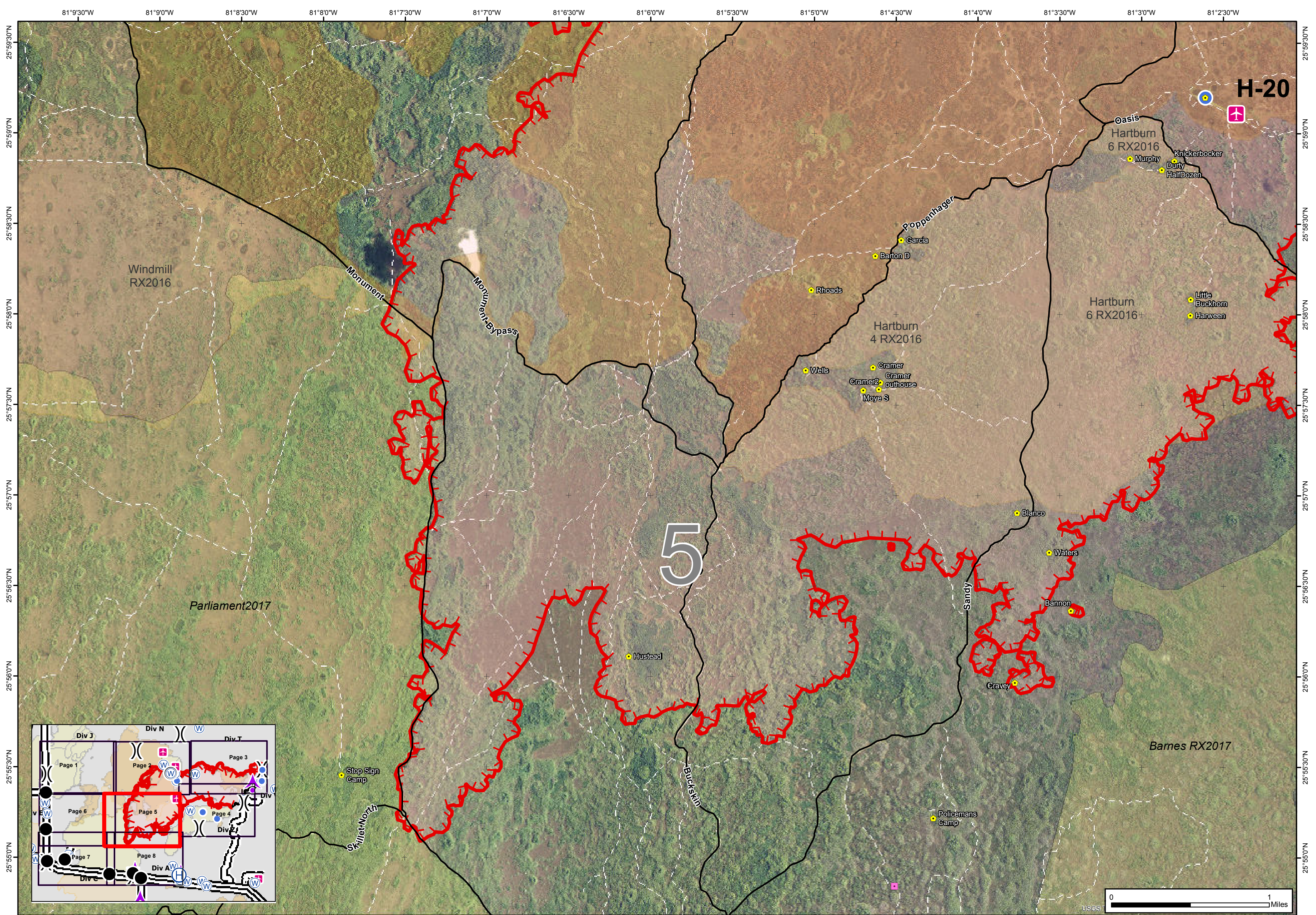


34,854 acres
 Approximate Perimeter
 as of 5/10/18 @ 0215 hrs.

- Division Break
- Aerial Hazard
- Helispot
- Water Source
- camps
- NPS Property
- Campground
- Maximum Manageable Area
- Completed Line
- Uncontrolled Fire Edge
- Event Polygon
- Big Cypress National Preserve

- Historic Fire Perimeter
- FiresAndBurns_2018
- Fire History 2015 & 2016
- FiresAndBurns_2015





Avian Complex
 FL-BCP-018031
Operations
 May 11, 2018
 Day Shift
Buzzard



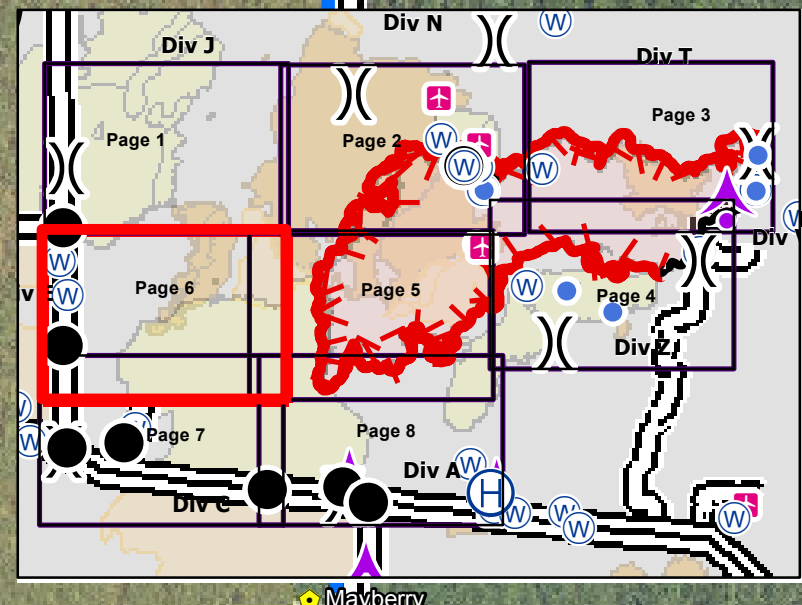
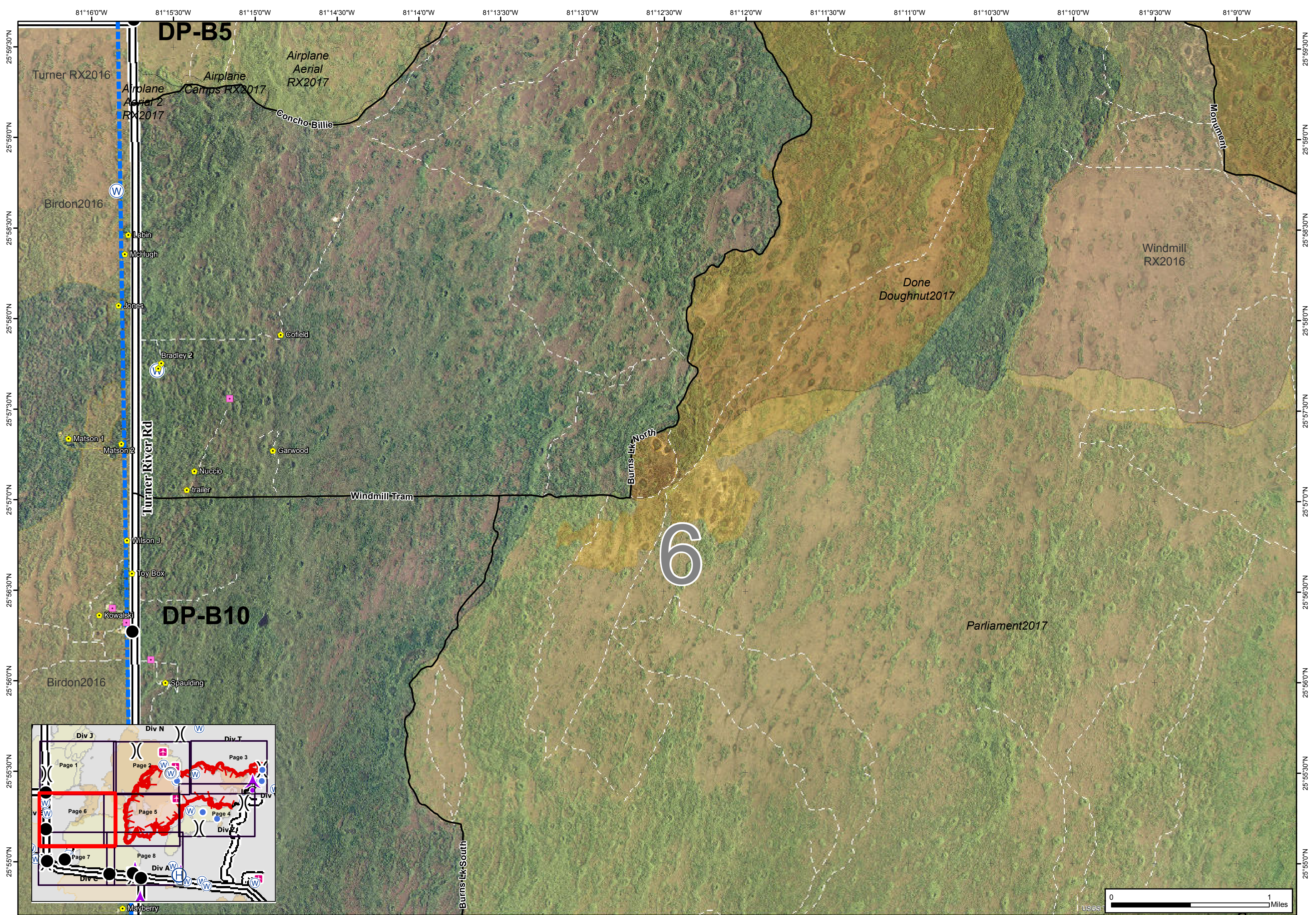
34,854 acres
 Approximate Perimeter
 as of 5/10/18 @ 0215 hrs.

- Airstrip or Airport
- Helispot
- camps
- NPS Property
- Maximum Manageable Area
- Uncontrolled Fire Edge
- Event Polygon
- Big Cypress National Preserve
- Historic Fire Perimeter
- Fire History 2015 & 2016
- FiresAndBurns_2015



NAD83 UTM 17





Avian Complex
 FL-BCP-018031
Operations
 May 11, 2018
 Day Shift
Buzzard



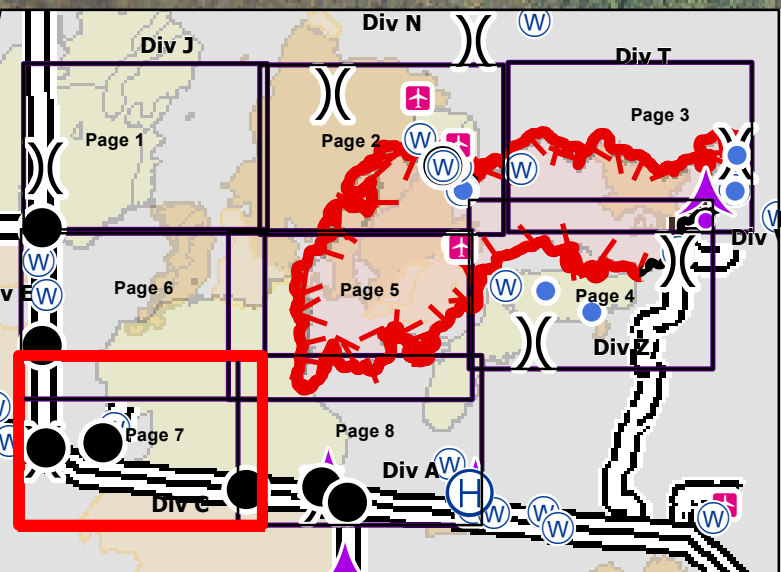
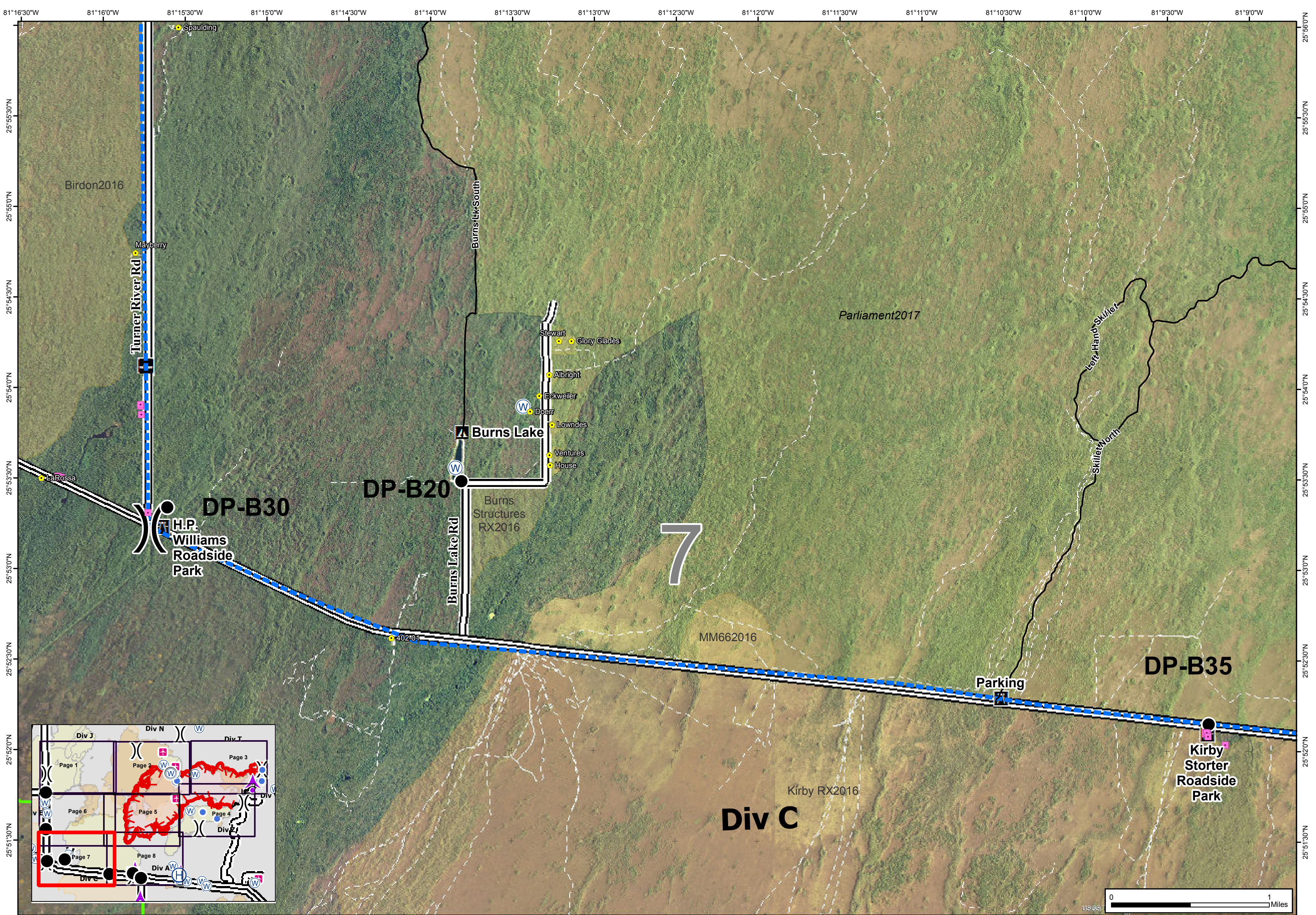
34,854 acres
 Approximate Perimeter
 as of 5/10/18 @ 0215 hrs.

- Drop Point
- ⊕ Water Source
- ⬮ camps
- ⬮ NPS Property
- ⬮ Maximum Manageable Area
- ⬮ Big Cypress National Preserve
- ⬮ Historic Fire Perimeter
- ⬮ Fire History 2015 & 2016
- ⬮ FiresAndBurns_2015



NAD83 UTM 17

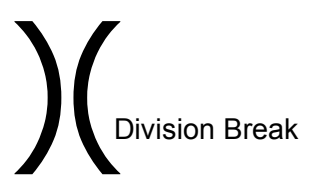





Avian Complex
 FL-BCP-018031
Operations
 May 11, 2018
 Day Shift
Buzzard



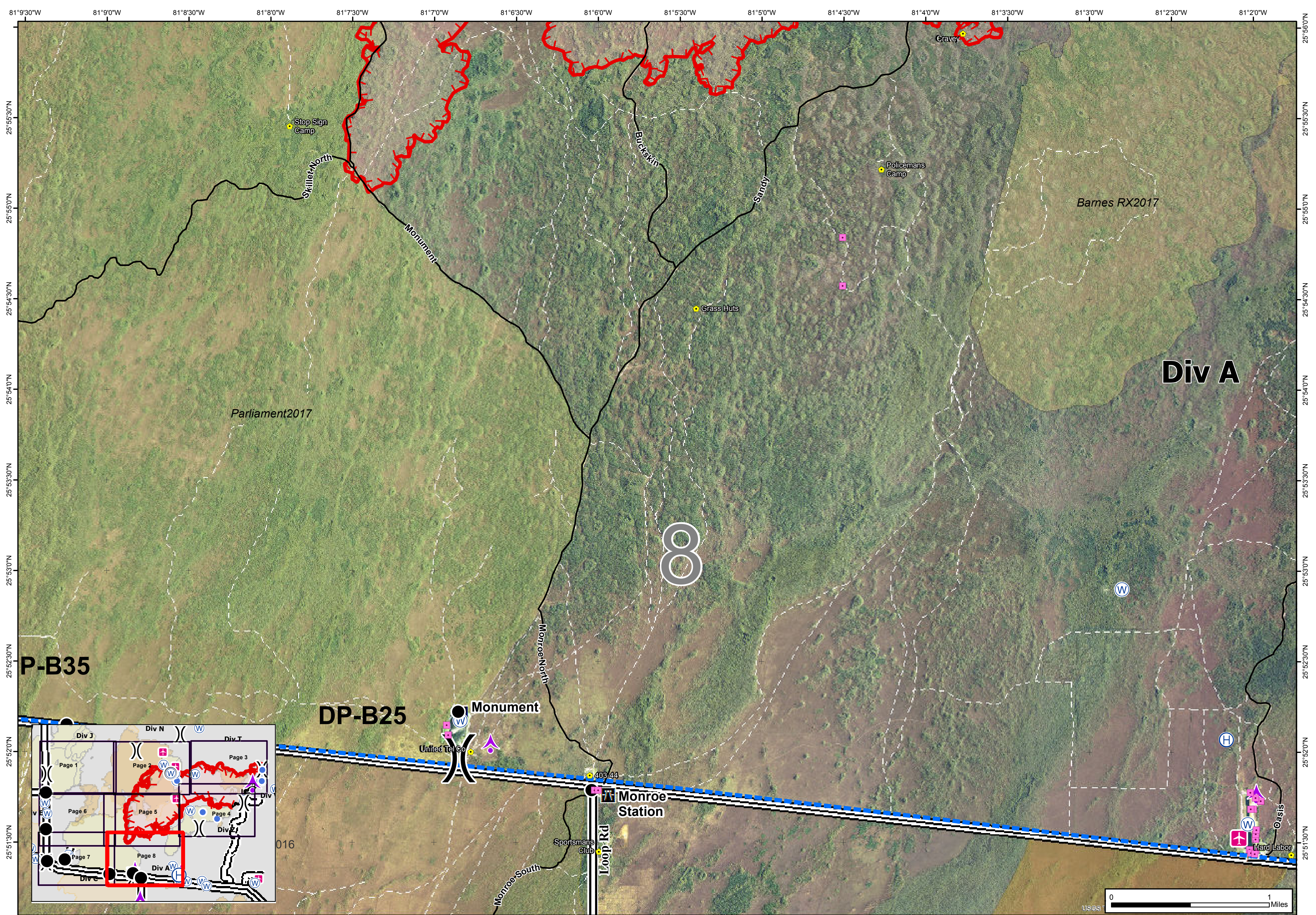
Approximate Perimeter
 as of 5/10/18 @ 0215 hrs.



- Drop Point
- ⚓ camps
- ⚓ Campground
- ⚓ Maximum Manageable Area
- ⚓ Historic Fire Perimeter
- Ⓜ Water Source
- Ⓜ NPS Property
- Ⓜ Canoe Access
- Ⓜ Big Cypress National Preserve
- Ⓜ Fire History 2015 & 2016
- Ⓜ Park/Rest Area



NAD83 UTM 17



P-B35

DP-B25

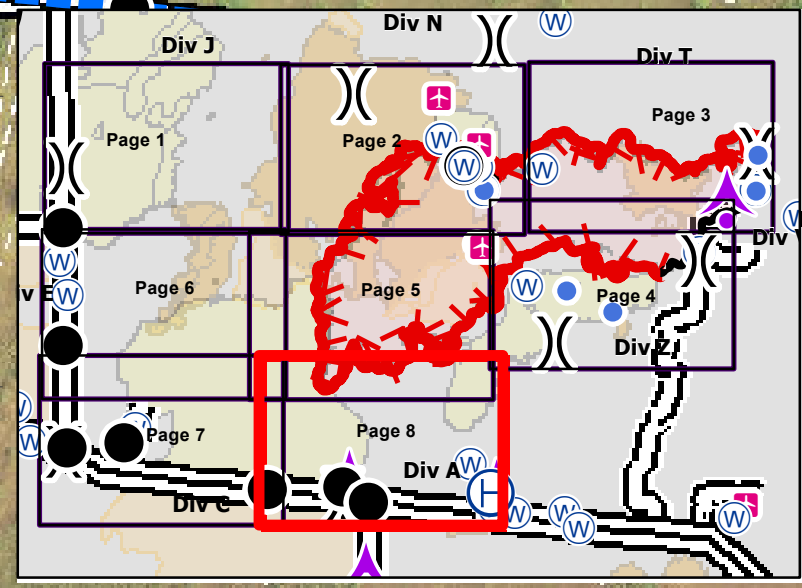
Monument

Monroe Station


Div A


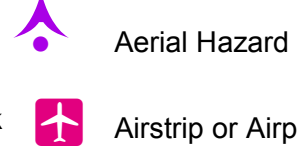


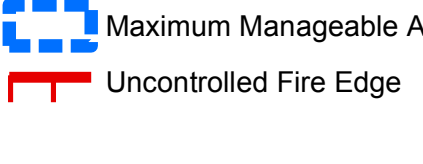
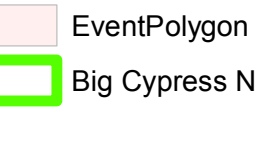
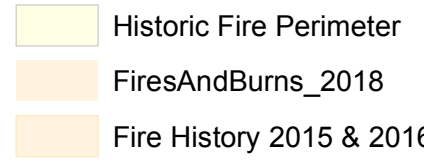
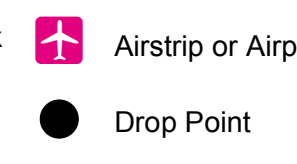


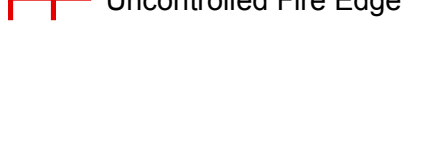

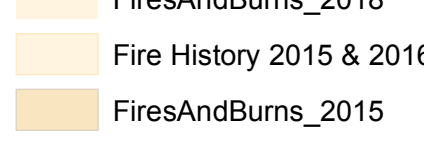


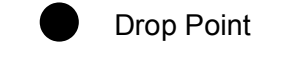


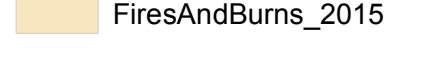

Parliament2017

Barnes RX2017



Avian Complex
 FL-BCP-018031
Operations
 May 11, 2018
 Day Shift
Buzzard


 34,854 acres
 Approximate Perimeter
 as of 5/10/18 @ 0215 hrs.

	Division Break		Aerial Hazard		Helibase		Campground		Maximum Manageable Area		Event Polygon		Historic Fire Perimeter
	Airstrip or Airport		Water Source		Office		Uncontrolled Fire Edge		Big Cypress National Preserve		FiresAndBurns_2018		
	Drop Point		camps		Park/Rest Area		FiresAndBurns_2015 & 2016		FiresAndBurns_2015	