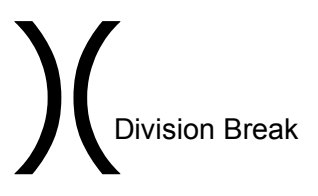


**Avian Complex**  
 FL-BCP-018031  
**Operations**  
 May 12, 2018  
 Day Shift  
**Buzzard**



Approximate Perimeter  
 as of 5/11/18 @ 1630 hrs.



● Drop Point

★ camps

■ NPS Property

▭ Maximum Manageable Area

▭ EventPolygon


▭ Historic Fire Perimeter

▭ Fire History 2015 & 2016

▭ FiresAndBurns\_2015

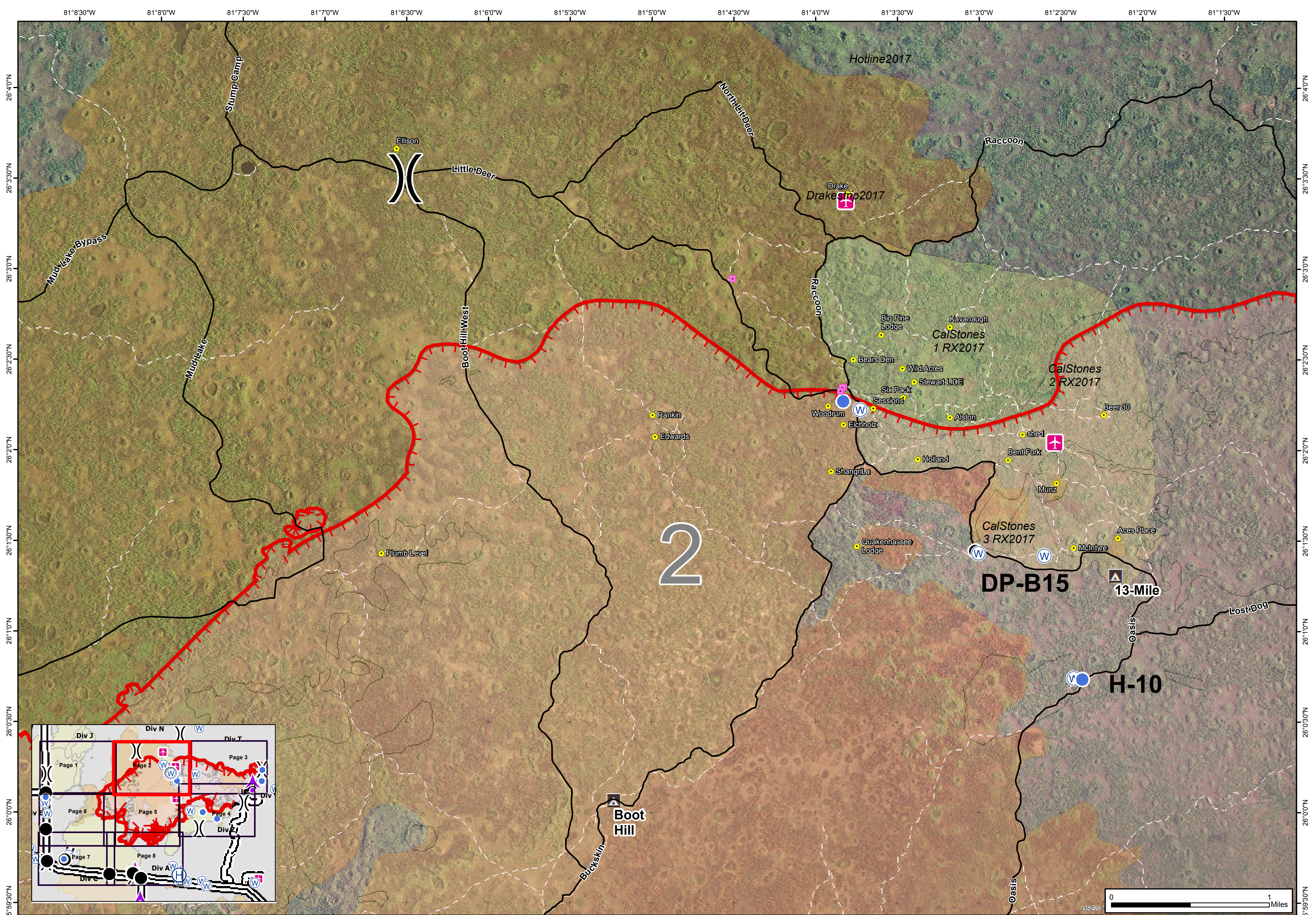
▭ Uncontrolled Fire Edge

▭ Big Cypress National Preserve



NAD83 UTM 17

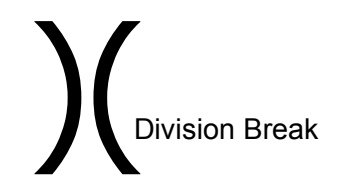





**Avian Complex**  
 FL-BCP-018031  
**Operations**  
 May 12, 2018  
 Day Shift  
**Buzzard**



51,024 acres  
 Approximate Perimeter  
 as of 5/11/18 @ 1630 hrs.

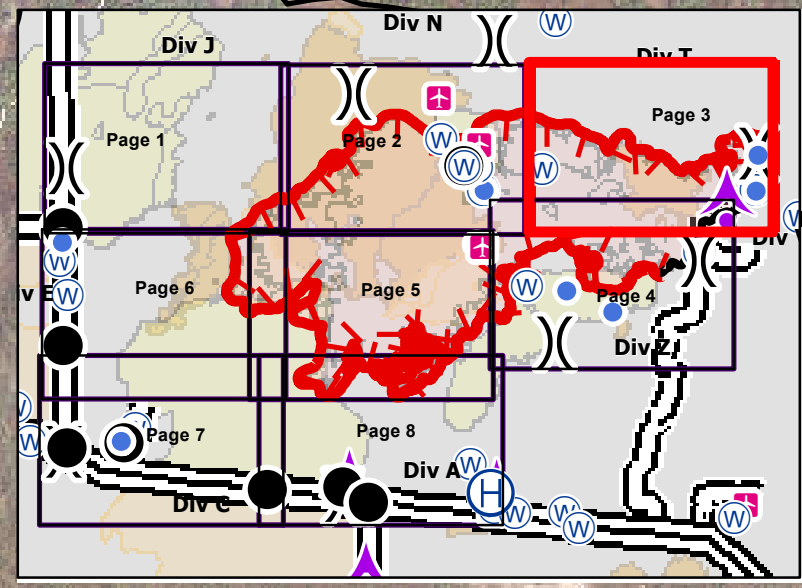
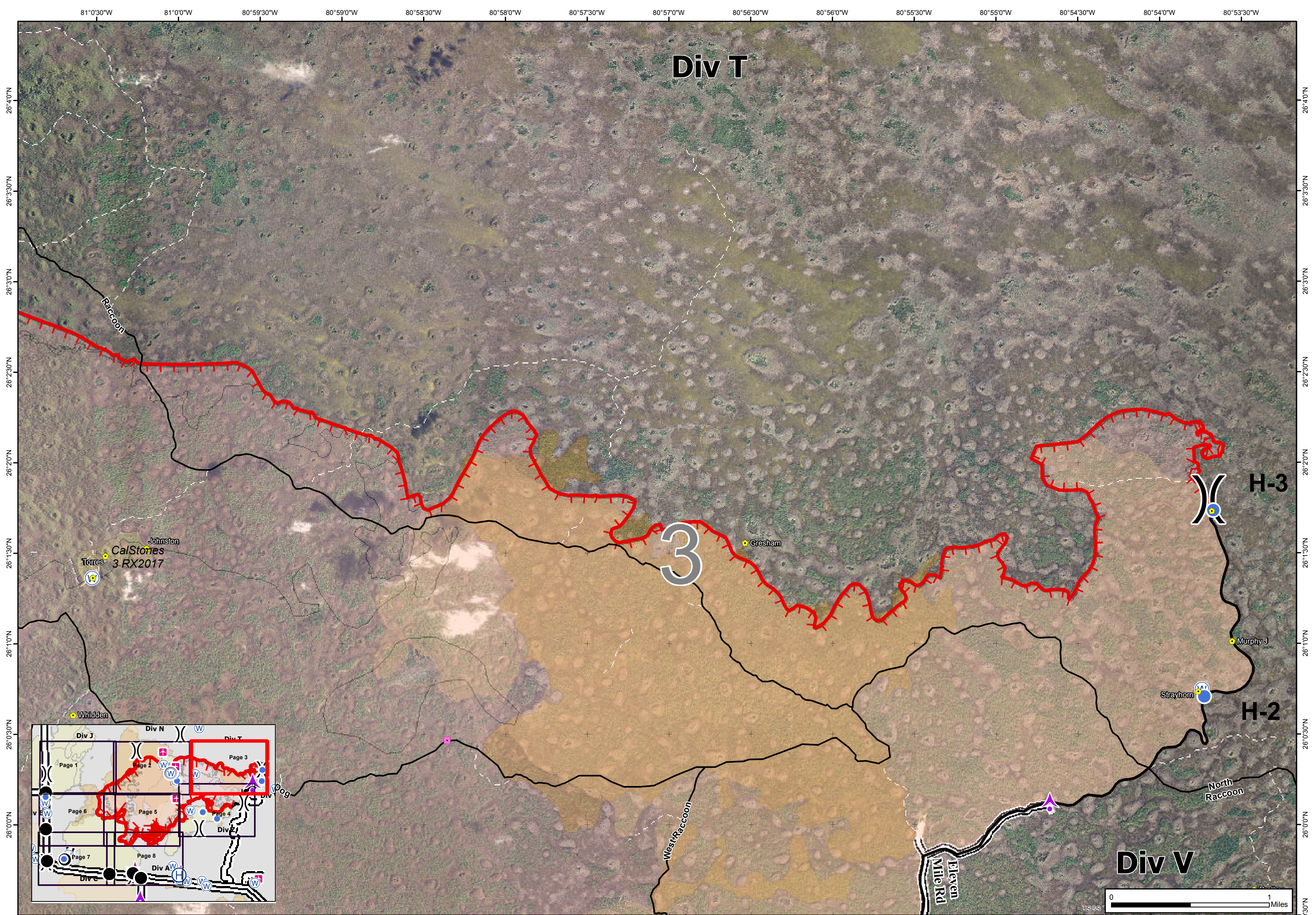


- Airstrip or Airport
- Drop Point
- Helispot
- Water Source
- camps
- NPS Property
- Campground
- Maximum Manageable Area
- Uncontrolled Fire Edge
- Event Polygon
- Big Cypress National Preserve
- FiresAndBurns\_2015




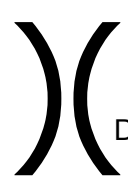













NAD83 UTM 17




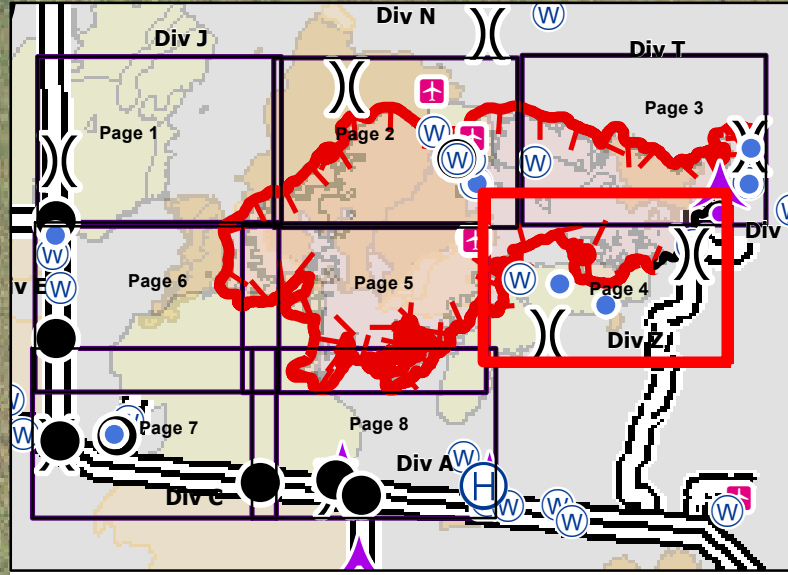
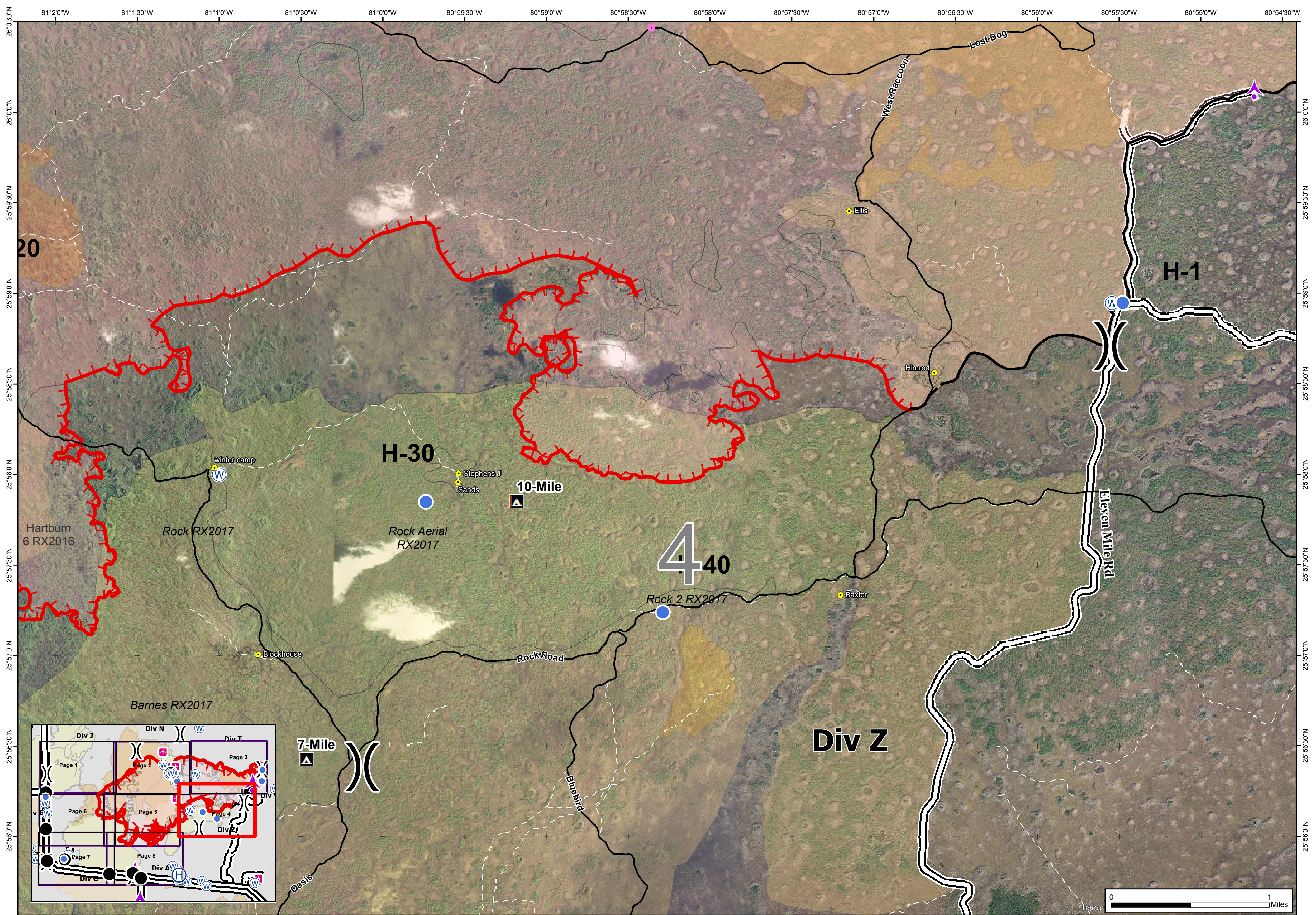


**Avian Complex**  
 FL-BCP-018031  
**Operations**  
 May 12, 2018  
 Day Shift  
**Buzzard**

  
 51,024 acres  
 Approximate Perimeter  
 as of 5/11/18 @ 1630 hrs.

-  Division Break
-  Aerial Hazard
-  Helispot
-  Water Source
-  camps
-  NPS Property
-  Maximum Manageable Area
-  Completed Line
-  Uncontrolled Fire Edge
-  Event Polygon
-  Big Cypress National Preserve
-  Historic Fire Perimeter
-  FiresAndBurns\_2018
-  FiresAndBurns\_2015



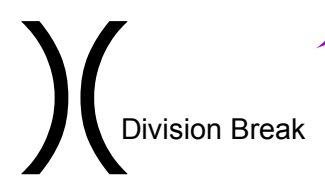


**Avian Complex**  
 FL-BCP-018031  
**Operations**  
 May 12, 2018  
 Day Shift  
**Buzzard**



51,024 acres

Approximate Perimeter  
 as of 5/11/18 @ 1630 hrs.



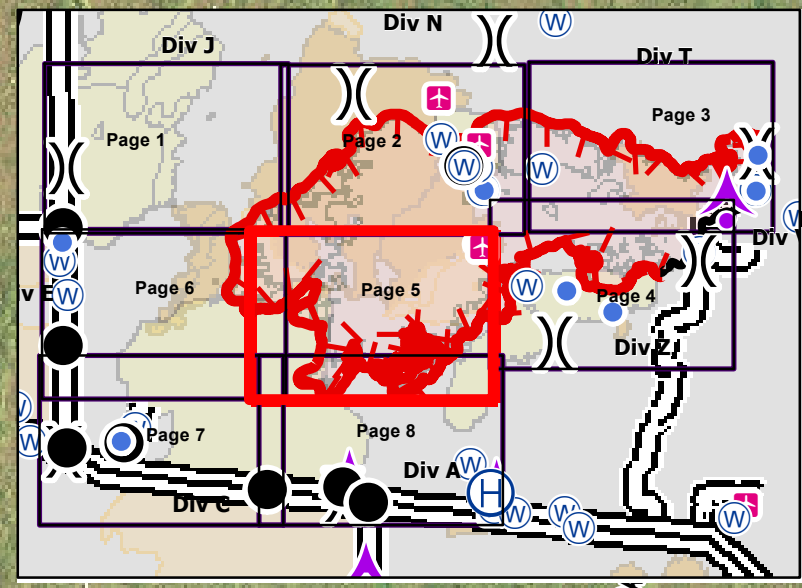
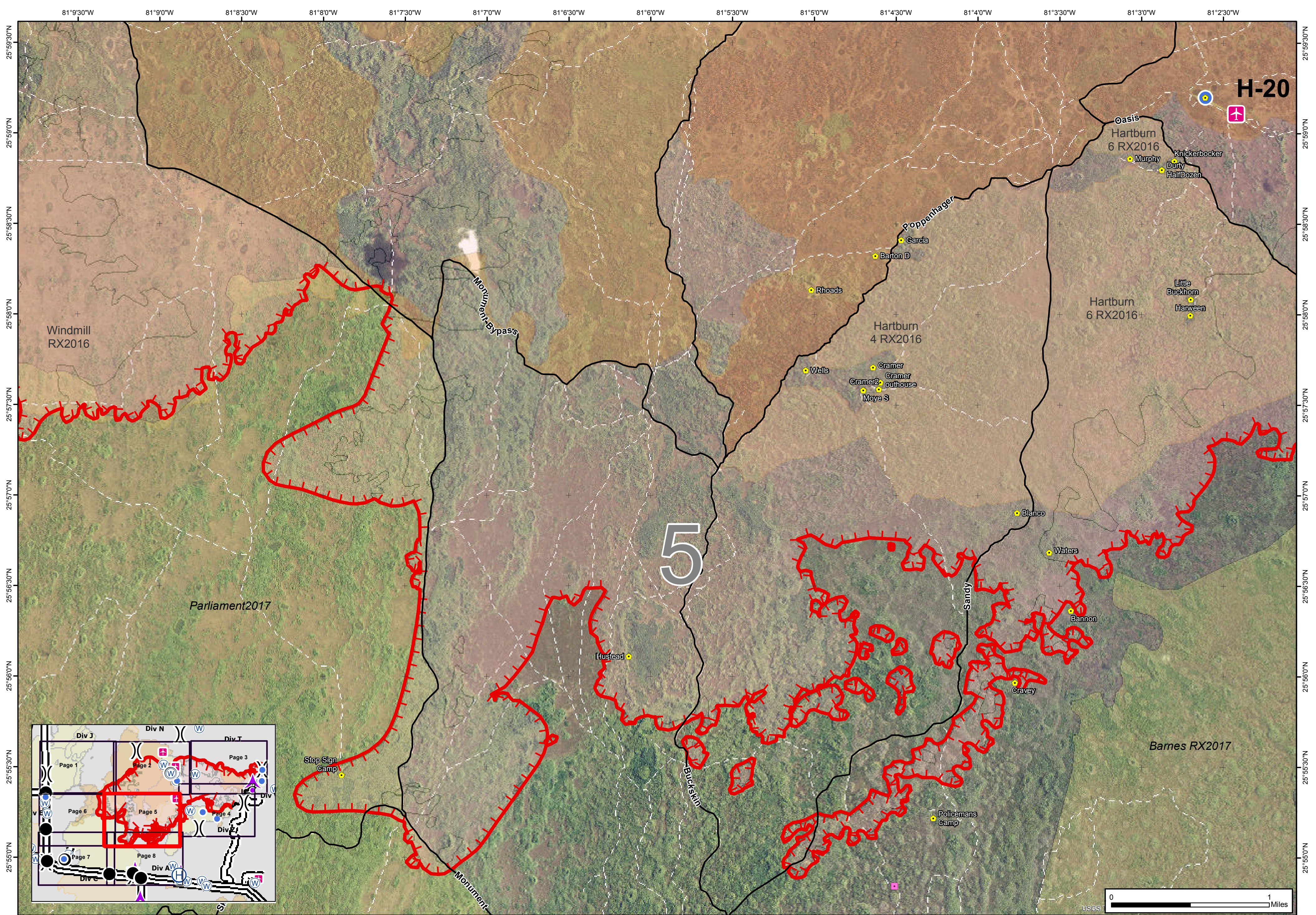
- Aerial Hazard
- Helispot
- Water Source
- camps
- NPS Property
- Campground
- Maximum Manageable Area
- Completed Line
- Uncontrolled Fire Edge
- Event Polygon
- Big Cypress National Preserve

- Historic Fire Perimeter
- FiresAndBurns\_2018
- Fire History 2015 & 2016
- FiresAndBurns\_2015















NAD83 UTM 17






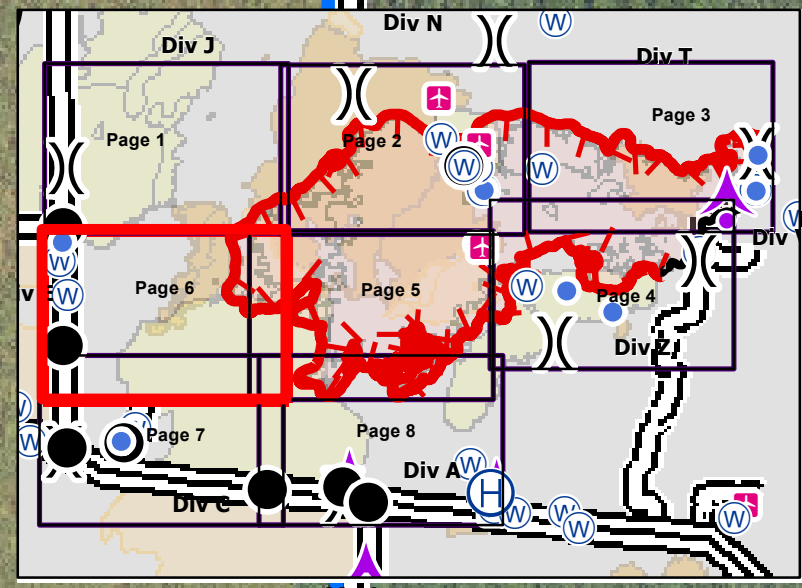
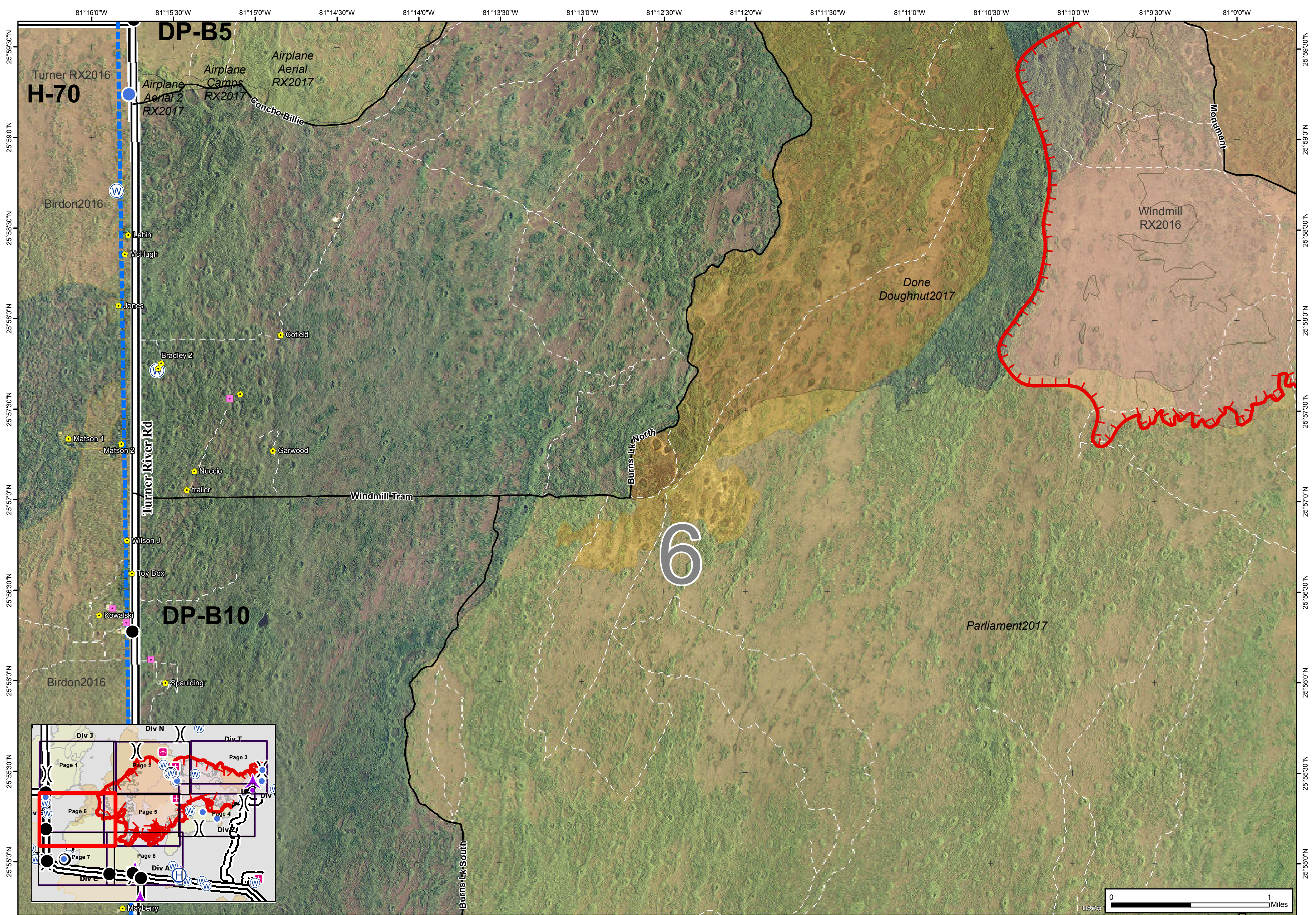
**Avian Complex**  
 FL-BCP-018031  
**Operations**  
 May 12, 2018  
 Day Shift  
**Buzzard**

  
 51,024 acres  
 Approximate Perimeter  
 as of 5/11/18 @ 1630 hrs.

-  Airstrip or Airport
-  Helispot
-  camps
-  NPS Property
-  Maximum Manageable Area
-  Uncontrolled Fire Edge
-  Event Polygon
-  Big Cypress National Preserve
-  Historic Fire Perimeter
-  Fire History 2015 & 2016
-  FiresAndBurns\_2015



NAD83 UTM 17




**Avian Complex**  
 FL-BCP-018031  
**Operations**  
 May 12, 2018  
 Day Shift  
**Buzzard**



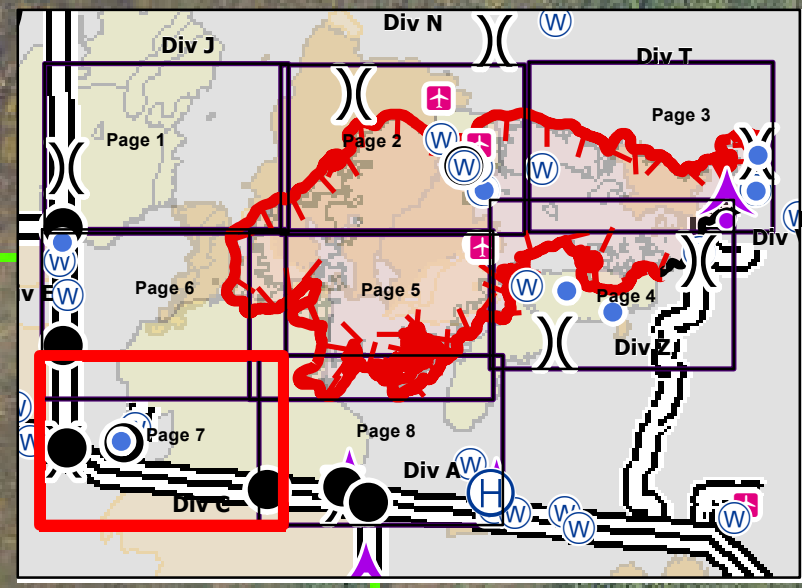
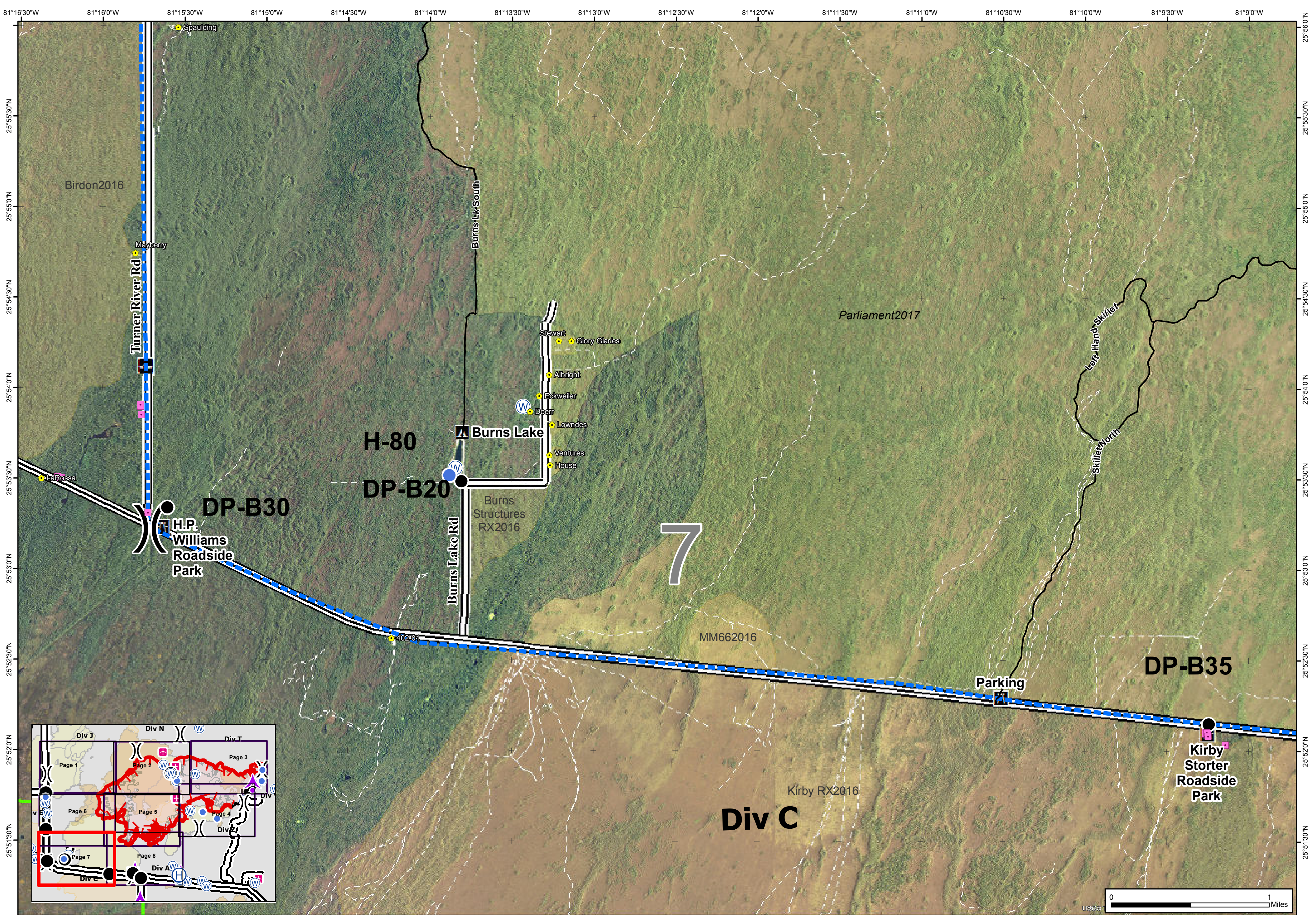
Approximate Perimeter  
 as of 5/11/18 @ 1630 hrs.

- Drop Point
- Helispot
- ⊕ Water Source
- ⊕ camps
- ⊕ NPS Property
- ▭ Maximum Manageable Area
- ▭ Uncontrolled Fire Edge
- ▭ Event Polygon
- ▭ Big Cypress National Preserve
- ▭ Historic Fire Perimeter
- ▭ Fire History 2015 & 2016
- ▭ FiresAndBurns\_2015




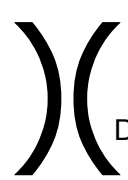












NAD83 UTM 17







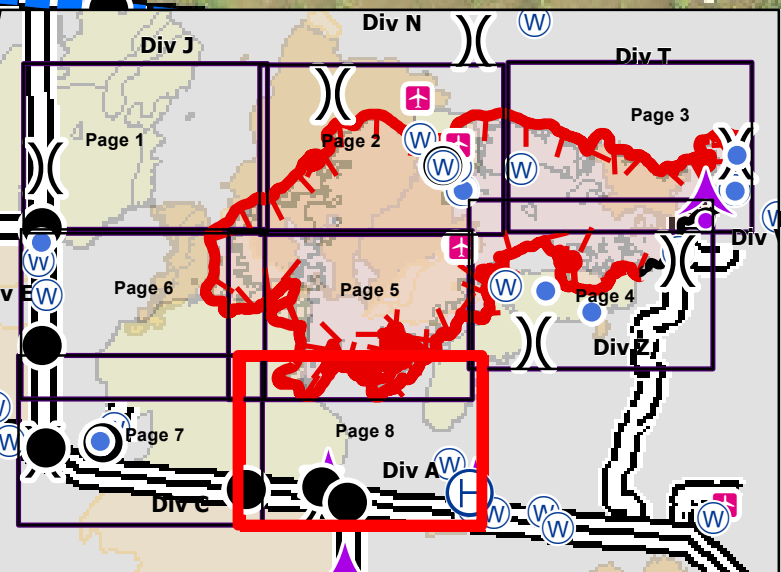
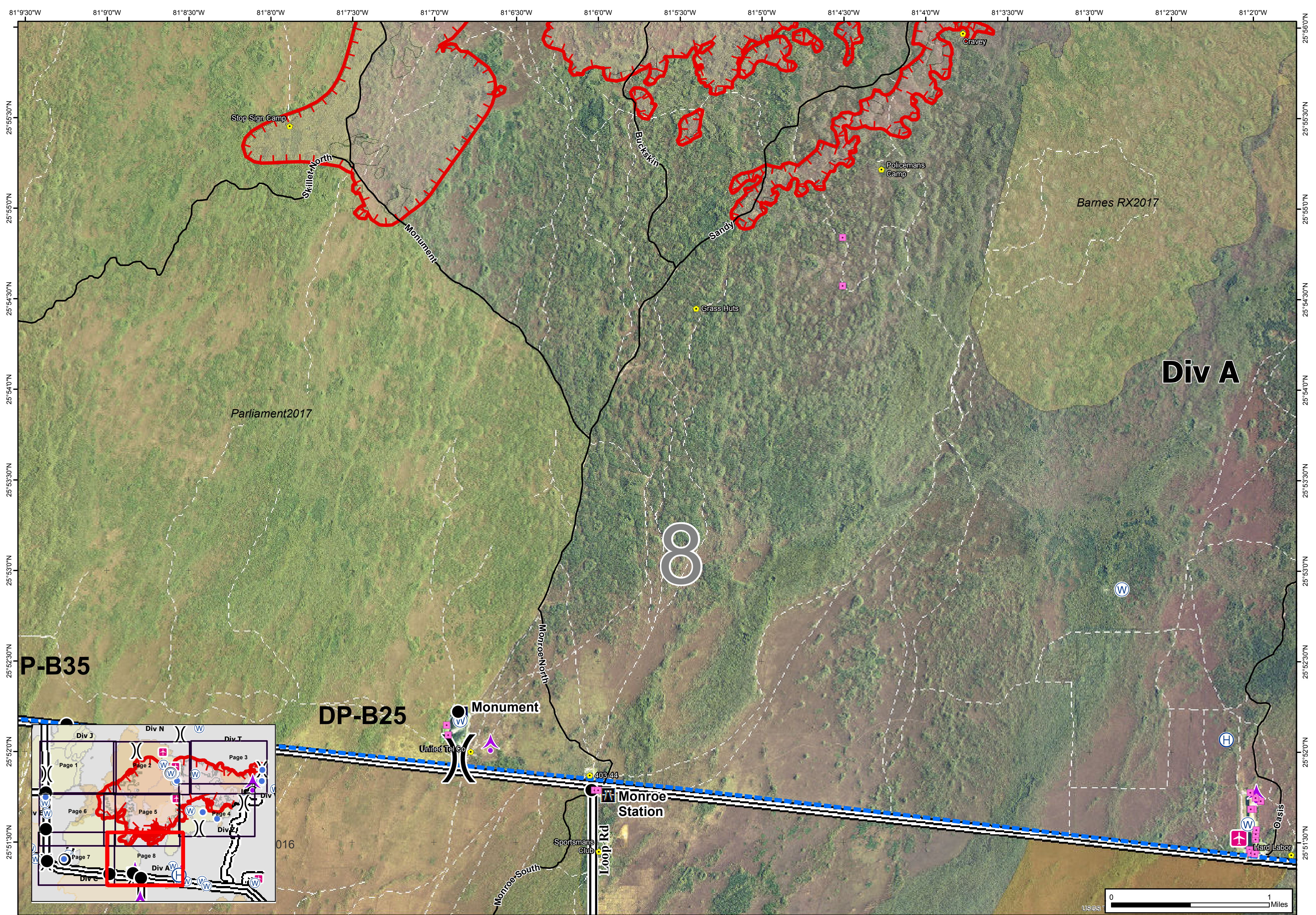
**Avian Complex**  
 FL-BCP-018031  
**Operations**  
 May 12, 2018  
 Day Shift  
**Buzzard**

  
 51,024 acres  
 Approximate Perimeter  
 as of 5/11/18 @ 1630 hrs.

- |  |  |  |  |   |  |
|--|--|--|--|---|--|
|  Division Break |  Drop Point   |  camps        |  Campground     |  Maximum Manageable Area       |  Historic Fire Perimeter  |
|  |  Helispot     |  NPS Property |  Canoe Access   |  Big Cypress National Preserve |  Fire History 2015 & 2016 |
|  |  Water Source |  |  Park/Rest Area |   |  |



NAD83 UTM 17



**Avian Complex**  
 FL-BCP-018031  
**Operations**  
 May 12, 2018  
 Day Shift  
**Buzzard**



51,024 acres  
 Approximate Perimeter  
 as of 5/11/18 @ 1630 hrs.

Division Break	Aerial Hazard	Helibase	Campground	Maximum Manageable Area	Event Polygon	Historic Fire Perimeter
Airstrip or Airport	Drop Point	Water Source	Office	Uncontrolled Fire Edge	Big Cypress National Preserve	FiresAndBurns_2018
NPS Property		camps	Park/Rest Area			Fire History 2015 & 2016
						FiresAndBurns_2015

