
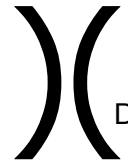















**Avian Complex**  
 FL-BCP-018031  
**Operations**  
 May 12, 2018  
 Day Shift  
**Buzzard**

  
 51,024 acres  
 Approximate Perimeter  
 as of 5/11/18 @ 1630 hrs.

-  Division Break
-  Drop Point
-  Helispot
-  Water Source
-  camps
-  NPS Property
-  Campground
-  Canoe Access
-  Park/Rest Area
-  Maximum Manageable Area
-  Big Cypress National Preserve
-  Historic Fire Perimeter
-  Fire History 2015 & 2016



NAD83 UTM 17