

# Branch I


Div BB

Div OO

Div RR



Flamingo Fire Management Action Points		
Management Action Point	Condition:	Actions:
MAP #31	Fire crosses or is anticipated to cross MAP 31	Continue to stay in contact with Florida Forest Service. Provide structure protection to identified values at risk. Notify Seminole Tribe.
MAP #32	Fire crosses or is anticipated to cross MAP 32	Protect values at risk
MAP #33	Fire crosses or is anticipated to cross MAP 33	Provide for public safety along I-75 corridor. Notify Law enforcement agencies to potential smoke impacts to I-75 (Florida Highway Patrol, FDOT)
MAP #34	Fire crosses or is anticipated to cross MAP 34	Provide structure protection along 29 corridor. Continue to coordinate with Panther NWR.
MAP #36	Fire crosses or is anticipated to cross MAP 36	Continue to coordinate with Panther NWR. Continue long term planning to the east.

**Avian Complex**  
 FL-BCP-018031  
**Planning**  
 May 12, 2018  
 1800  
**Flamingo**



11,640 acres  
 Approximate Perimeter  
 as of 5/12/18 @ 1400 hrs.

<ul style="list-style-type: none"> <li>— Completed Line</li> <li>— Uncontrolled Fire Edge</li> <li>— Event Polygon</li> <li>— accessToBundschuGrade</li> <li>— Maximum Manageable Area</li> <li>— Management Action Point</li> </ul>	<ul style="list-style-type: none"> <li>W Water Source</li> <li>● Helispot</li> <li>● Drop Point</li> <li>⌘ Division Break</li> </ul>	<ul style="list-style-type: none"> <li>Big Cypress National Preserve</li> <li>Seminole Tribe of Florida</li> <li>Florida Panther NWR</li> </ul>	<ul style="list-style-type: none"> <li>Fire History 2015 &amp; 2016</li> <li>Fire History 2017</li> <li>Fire History 2018</li> </ul>	<ul style="list-style-type: none"> <li>▲ Campground</li> <li>☐ Canoe Access</li> <li>🏠 Office</li> <li>🏞️ Park/Rest Area</li> </ul>	<ul style="list-style-type: none"> <li>📍 Trailhead</li> <li>🏠 Private Structures</li> <li>🏠 NPS Property</li> </ul>
--	--	---	--	---	---

NAD83 UTM 17

