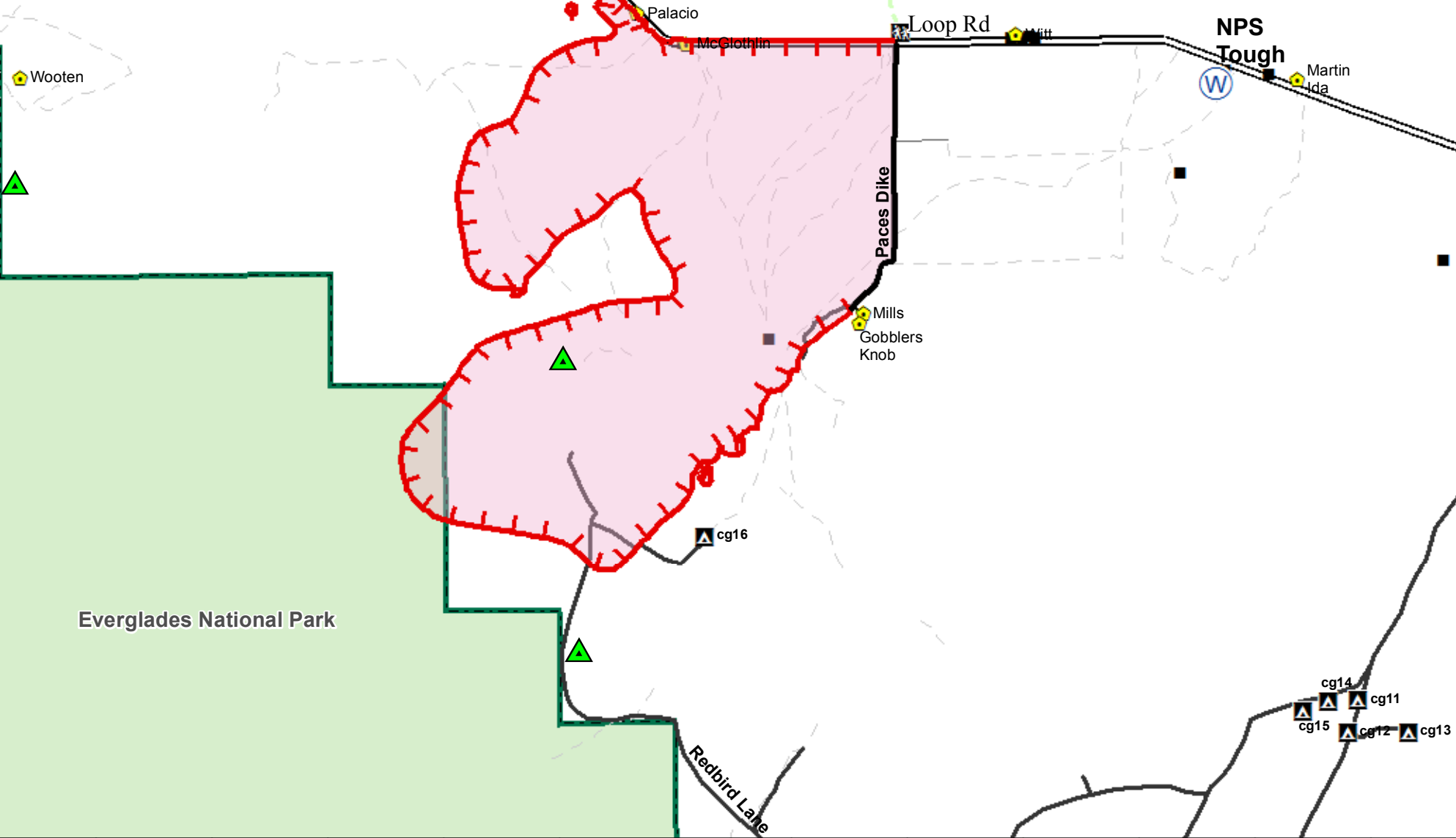















Branch IV




FL-BCP-018031
Avian Complex Curlew
8,366 acres
 Operational Period: May 14, 2018
 Perimeter current as of May 13 (0545 hrs by IR)
 Datum: NAD 83

Legend


-  Uncontrolled Fire Edge
-  Wildfire Daily Fire Perimeter
-  Camp, Private
-  Camp, NPS
-  Improved Road
-  Canal
-  BICY boundary
-  Dip Site
-  Helispot
-  Water Source
-  Division Break
-  eaglenests




BIG CYPRESS NATIONAL PRESERVE
U.S. FISH & WILDLIFE SERVICE
R4 - ZONE B




U.S. FISH & WILDLIFE SERVICE
NATIONAL ANIMAL DAMAGE PREVENTION AND CONTROL



SOUTHERN AREA GOLD TEAM
INCIDENT MANAGEMENT





0 1 2 3 Miles