
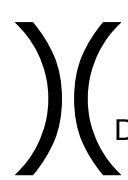















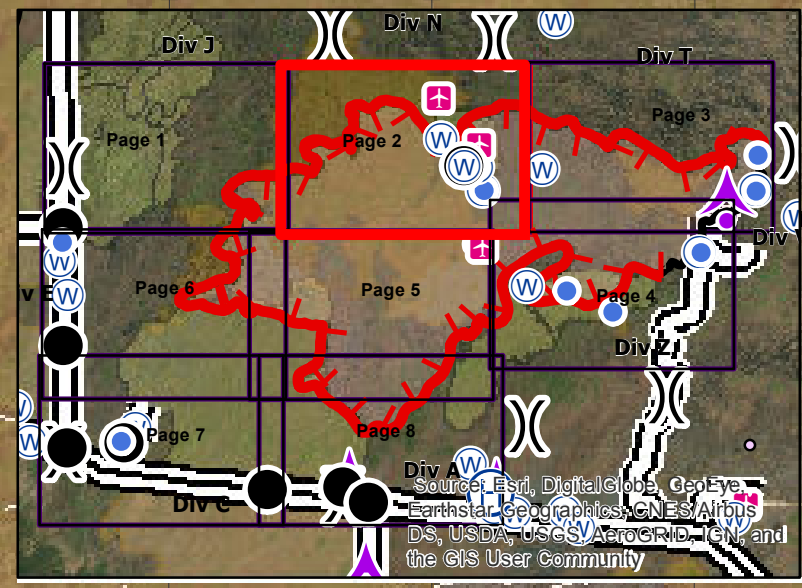
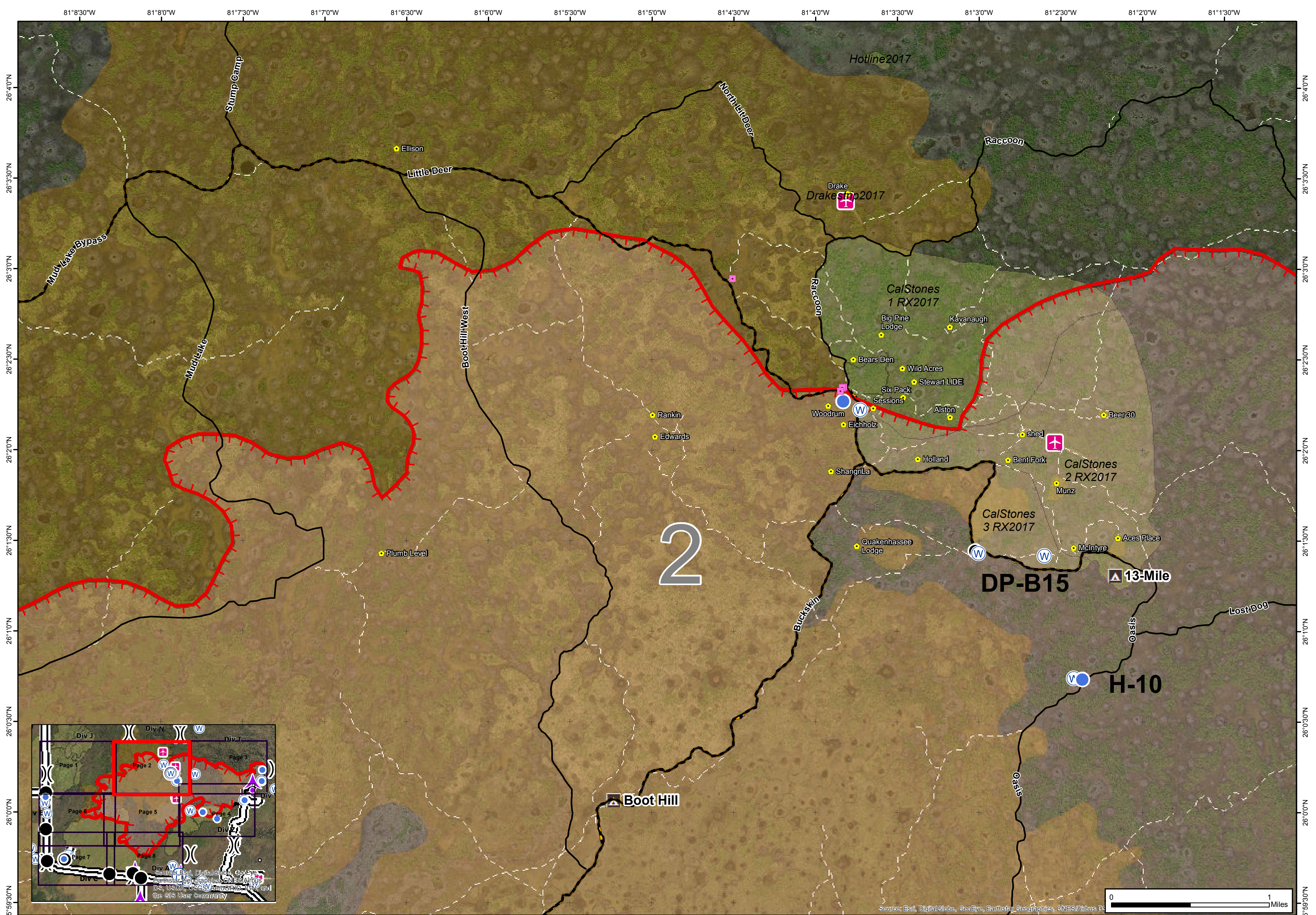
Avian Complex
 FL-BCP-018031
Operations
 May 13, 2018
 Day Shift
Buzzard


 61,477 acres
 Approximate Perimeter
 as of 5/12/18 @ 1400 hrs.

-  Division Break
-  Drop Point
-  camps
-  NPS Property
-  Maximum Manageable Area
-  Uncontrolled Fire Edge
-  Event Polygon
-  Big Cypress National Preserve
-  Historic Fire Perimeter
-  Fire History 2015 & 2016
-  FiresAndBurns_2015
-  Temporary Vehicle Access Route



NAD83 UTM 17




Avian Complex
 FL-BCP-018031
Operations
 May 13, 2018
 Day Shift
Buzzard



Approximate Perimeter
 as of 5/12/18 @ 1400 hrs.

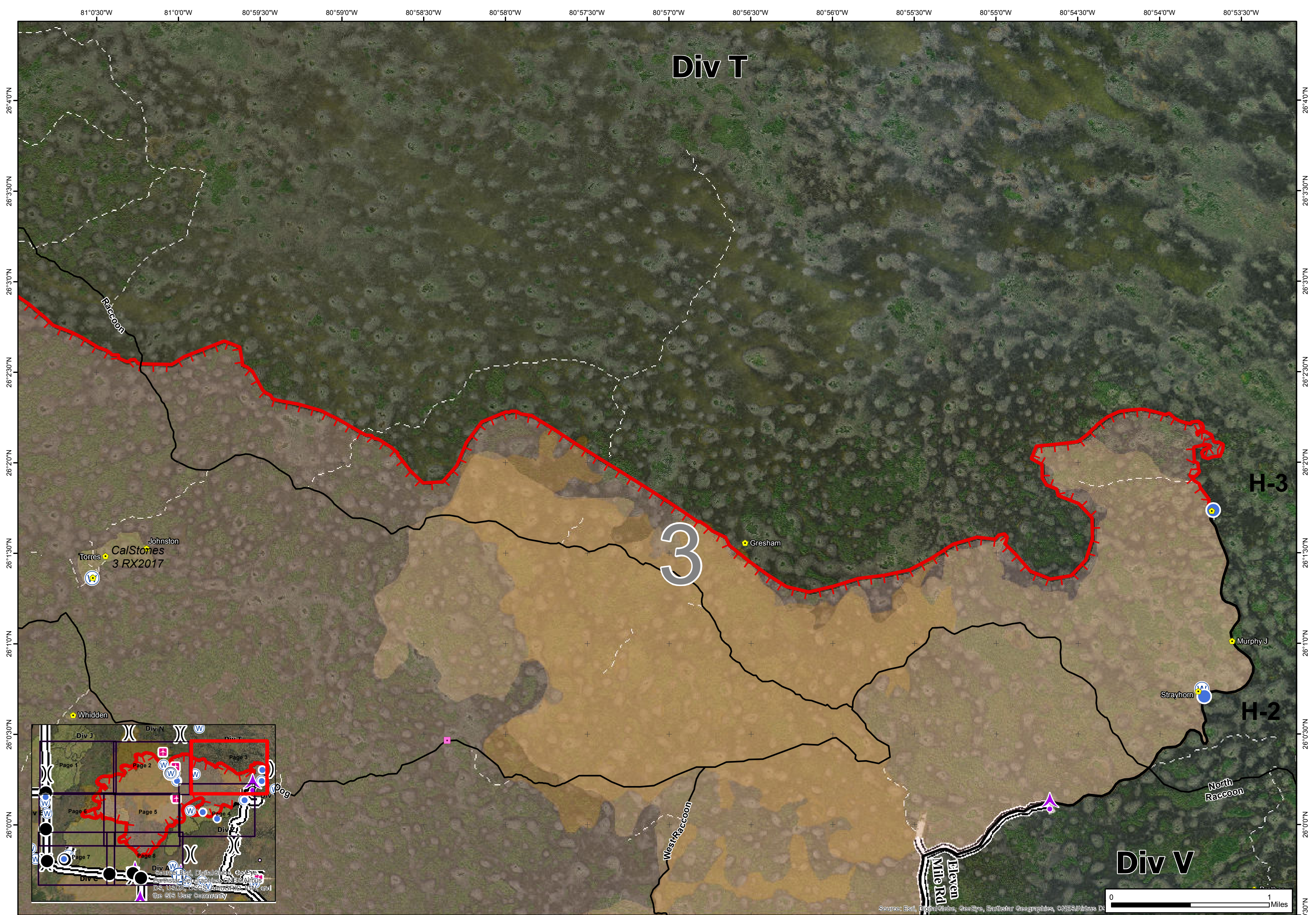
- Airstrip or Airport
- Drop Point
- Water Source
- Campground
- Maximum Manageable Area
- Event Polygon
- Historic Fire Perimeter
- Helispot
- camps
- Uncontrolled Fire Edge
- Big Cypress National Preserve
- FiresAndBurns_2015
- Temporary Vehicle Access Route
- NPS Property



NAD83 UTM 17



Source: Esri, DigitalGlobe, GeoEye, Earthstar Geographics, CNES/Airbus DS




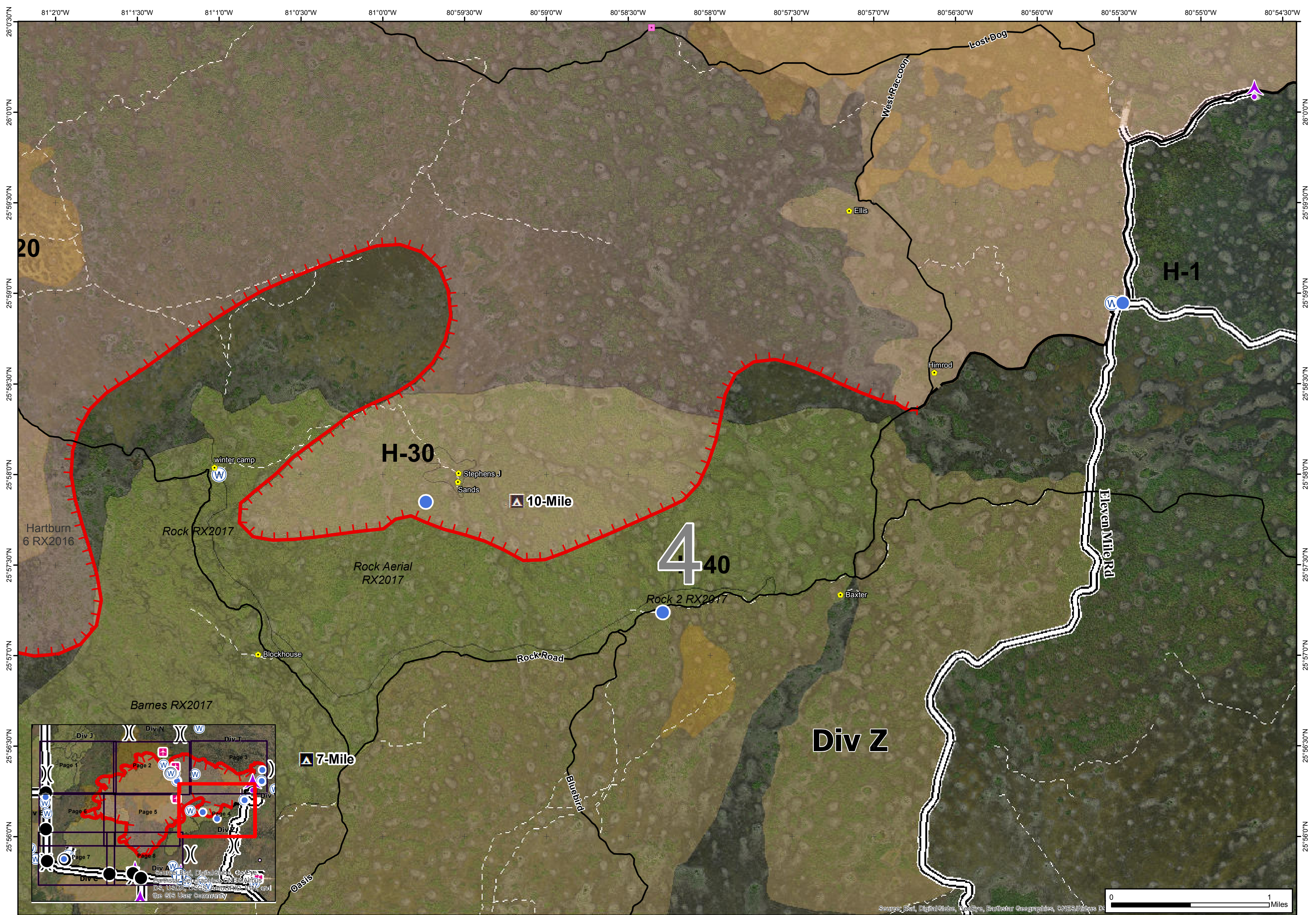
Avian Complex
 FL-BCP-018031
Operations
 May 13, 2018
 Day Shift
Buzzard



61,477 acres
 Approximate Perimeter
 as of 5/12/18 @ 1400 hrs.

- Aerial Hazard
- Helispot
- Water Source
- camps
- NPS Property
- Maximum Manageable Area
- Completed Line
- Uncontrolled Fire Edge
- Event Polygon
- Big Cypress National Preserve
- Historic Fire Perimeter
- FiresAndBurns_2018
- FiresAndBurns_2015






Avian Complex
 FL-BCP-018031
Operations
 May 13, 2018
 Day Shift
Buzzard



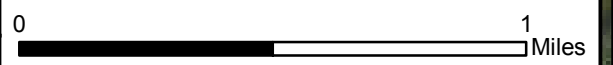
61,477 acres
 Approximate Perimeter
 as of 5/12/18 @ 1400 hrs.

- Aerial Hazard
- Helispot
- Water Source
- camps
- NPS Property
- Campground
- Maximum Manageable Area
- Completed Line
- Uncontrolled Fire Edge
- Event Polygon
- Big Cypress National Preserve

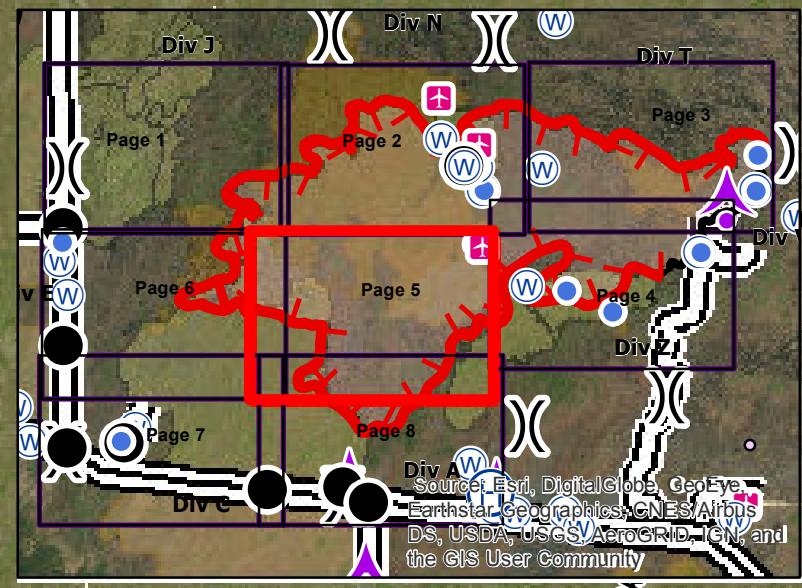
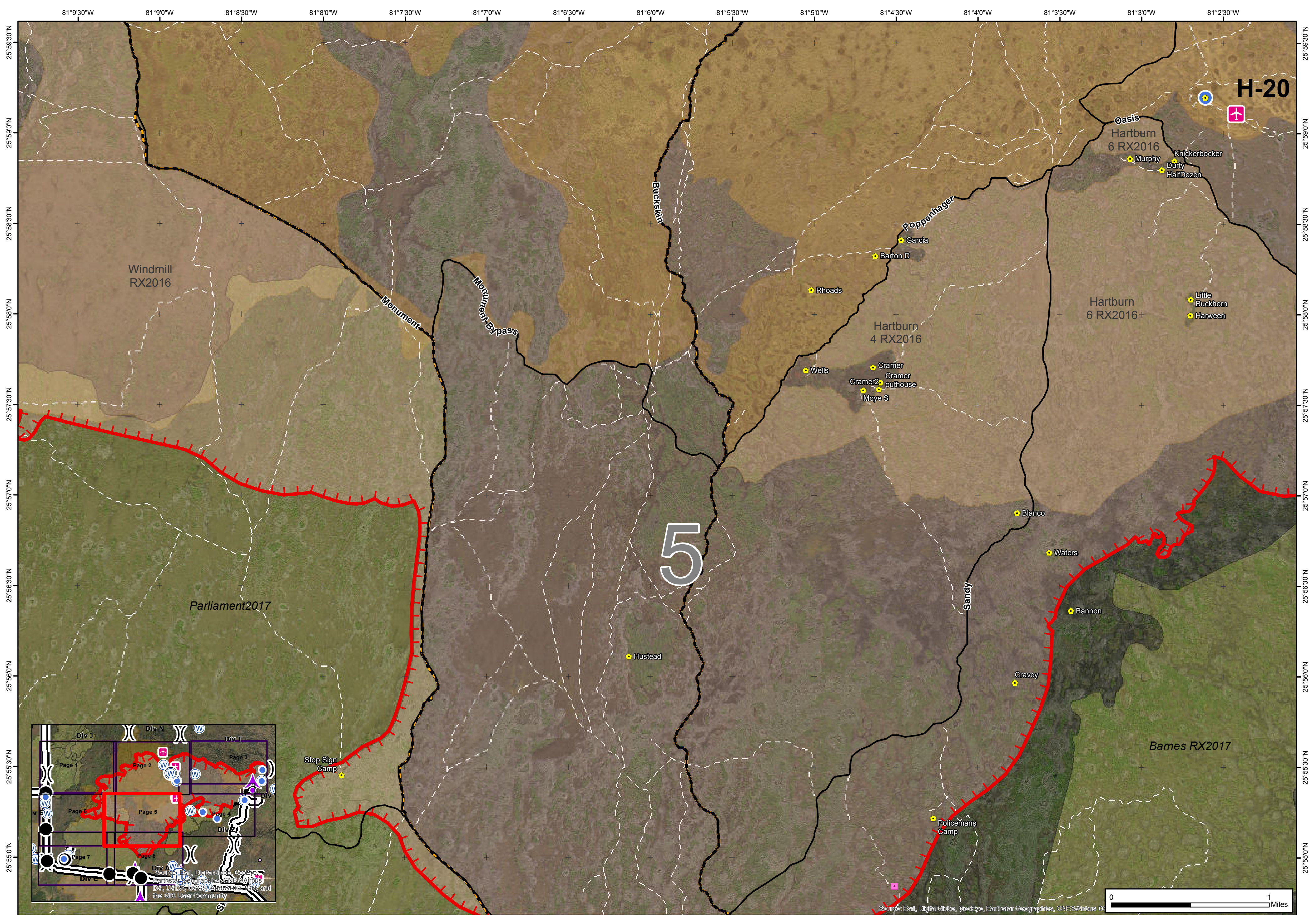
- Historic Fire Perimeter
- FiresAndBurns_2018
- Fire History 2015 & 2016
- FiresAndBurns_2015



NAD83 UTM 17



Source: Esri, DigitalGlobe, GeoEye, Earthstar Geographics, CNES/Airbus D




Avian Complex
 FL-BCP-018031
Operations
 May 13, 2018
 Day Shift
Buzzard



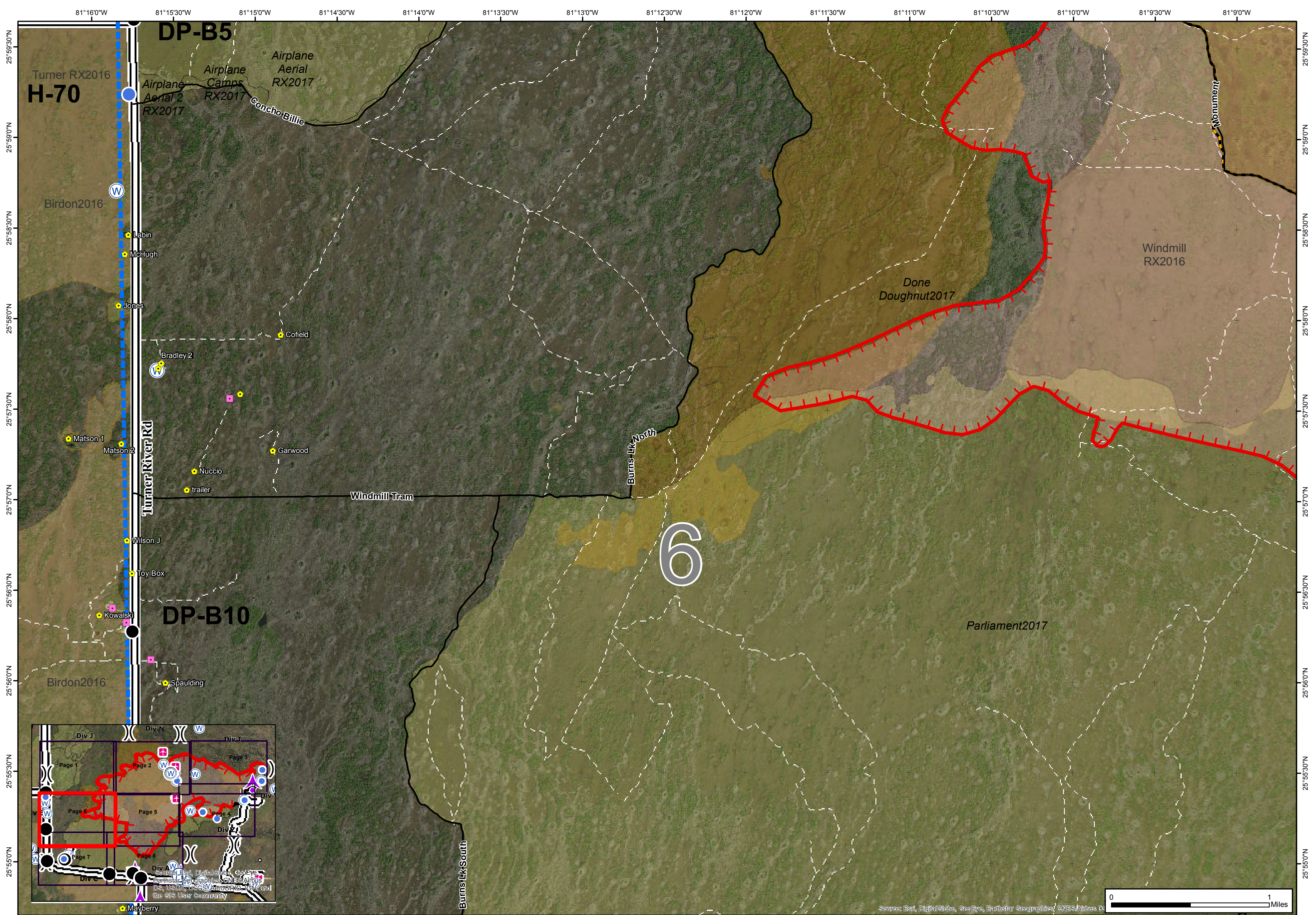
61,477 acres
 Approximate Perimeter
 as of 5/12/18 @ 1400 hrs.

- Airstrip or Airport
- Helispot
- camps
- NPS Property
- Maximum Manageable Area
- Uncontrolled Fire Edge
- Event Polygon
- Big Cypress National Preserve
- Historic Fire Perimeter
- Fire History 2015 & 2016
- FiresAndBurns_2015
- Temporary Vehicle Access Route



NAD83 UTM 17





Turner RX2016
H-70

DP-B5

Airplane Aerial 2 RX2017
Airplane Camps RX2017
Airplane Aerial RX2017
Concho Billie

Turner River Rd

DP-B10

6

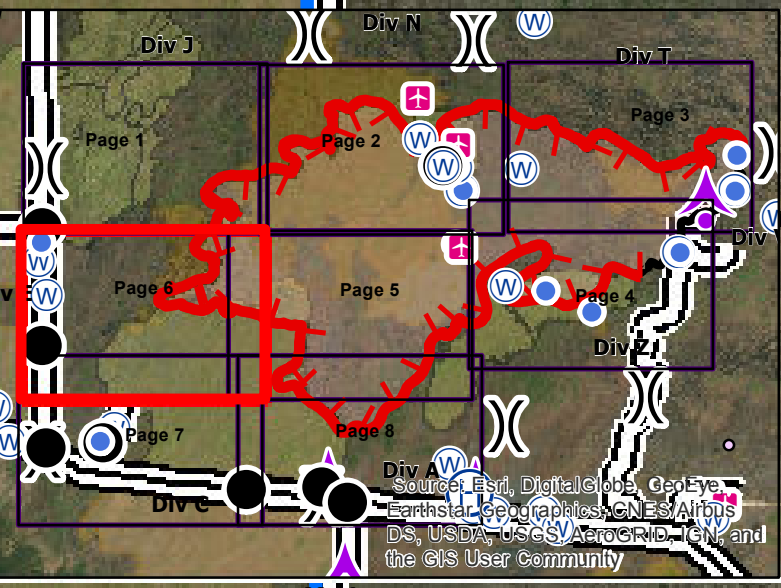
Biridon2016

Windmill RX2016

Done Doughnut2017

Parliament2017

Biridon2016



Avian Complex
FL-BCP-018031
Operations
May 13, 2018
Day Shift
Buzzard



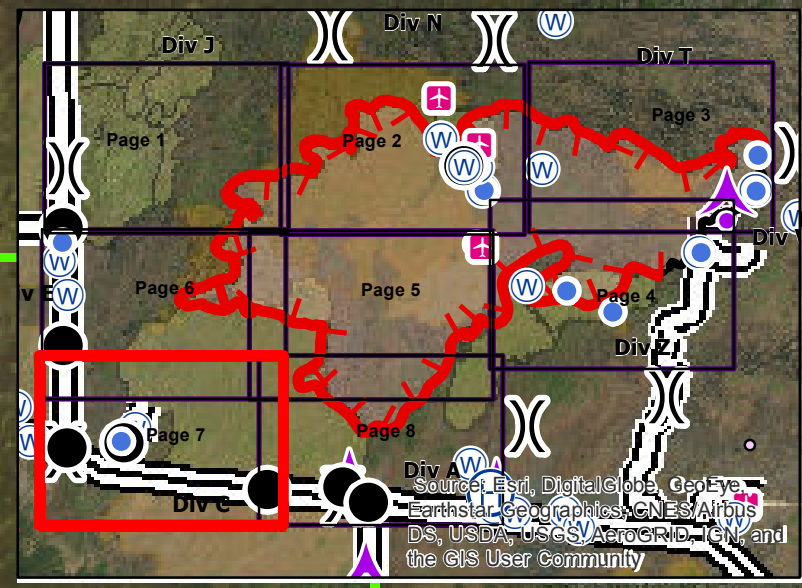
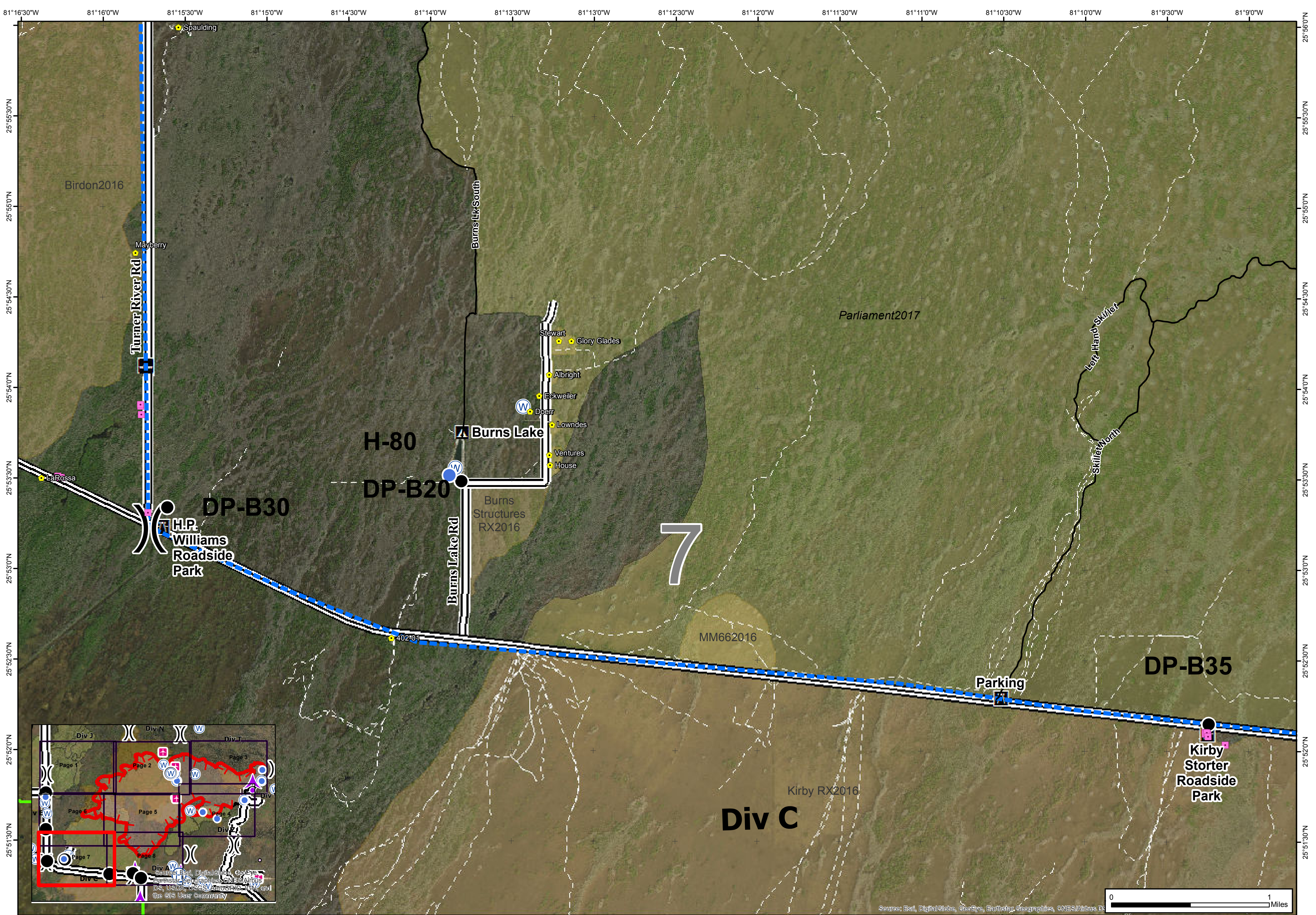
Approximate Perimeter
as of 5/12/18 @ 1400 hrs.

- Drop Point
- Helispot
- ⊕ Water Source
- ⊕ camps
- ⊕ NPS Property
- ⊕ Maximum Manageable Area
- ⊕ Uncontrolled Fire Edge
- ⊕ EventPolygon
- ⊕ Big Cypress National Preserve
- ⊕ Historic Fire Perimeter
- ⊕ Fire History 2015 & 2016
- ⊕ FiresAndBurns_2015
- ⊕ Temporary Vehicle Access Route



NAD83 UTM 17



Source: Esri, DigitalGlobe, GeoEye, Earthstar Geographics, CNES/Airbus DS



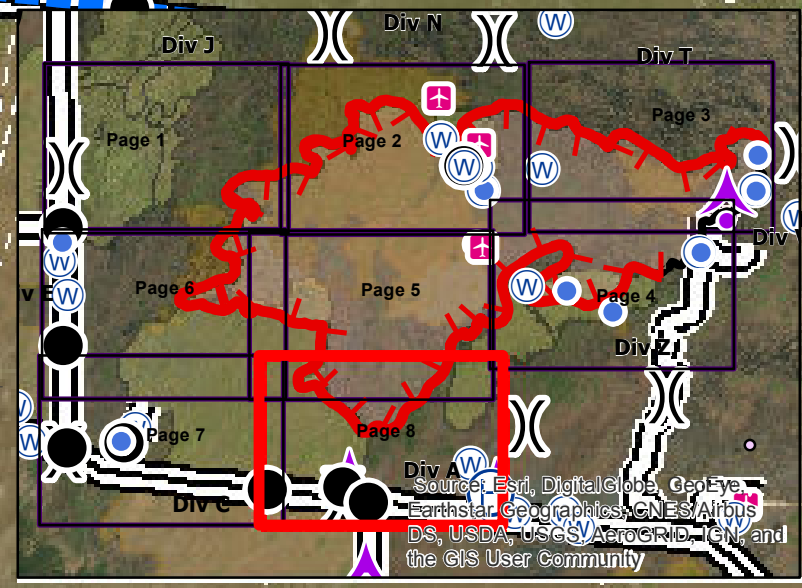
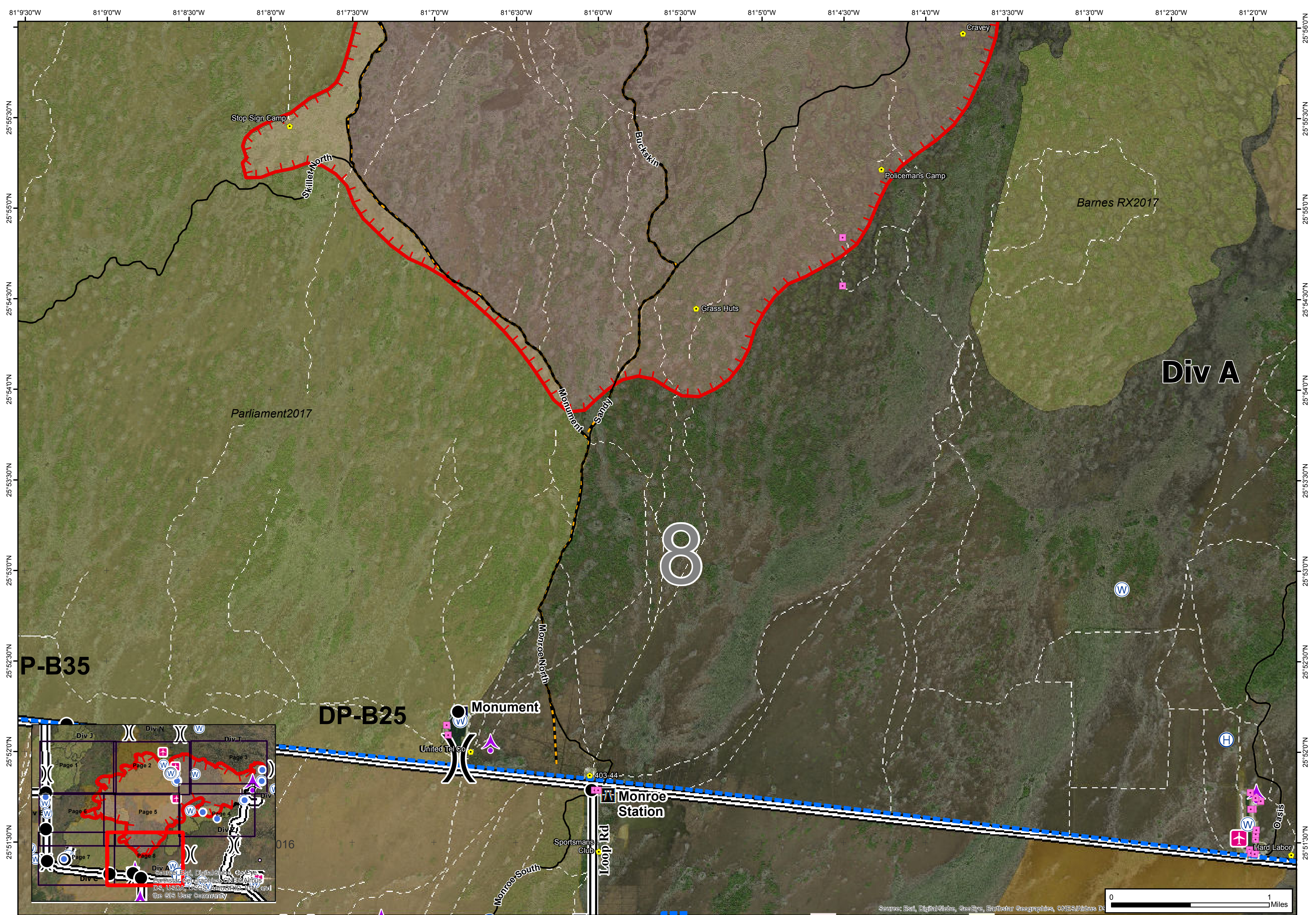
Avian Complex
 FL-BCP-018031
Operations
 May 13, 2018
 Day Shift
Buzzard

Southern Area
 GOLD TEAM
 WILDFIRE MANAGEMENT
 61,477 acres
 Approximate Perimeter
 as of 5/12/18 @ 1400 hrs.


- Division Break
- Drop Point
- Helispot
- Water Source
- camps
- NPS Property
- Campground
- Canoe Access
- Park/Rest Area
- Maximum Manageable Area
- Big Cypress National Preserve
- Historic Fire Perimeter
- Fire History 2015 & 2016


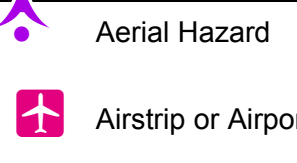
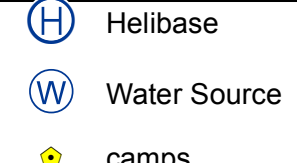
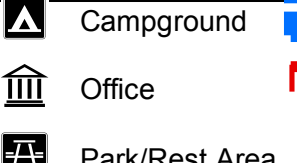
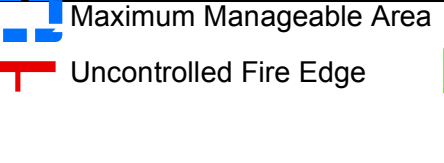
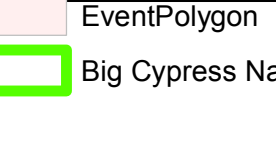
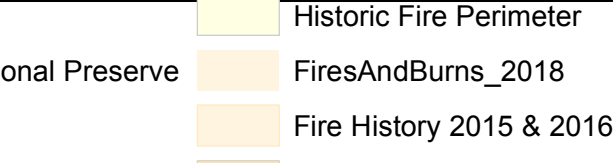

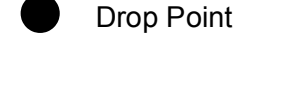





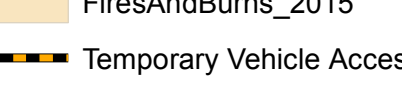







NAD83 UTM 17



Avian Complex
 FL-BCP-018031
Operations
 May 13, 2018
 Day Shift
Buzzard


 61,477 acres
 Approximate Perimeter
 as of 5/12/18 @ 1400 hrs.

 Division Break	 Aerial Hazard	 Helibase	 Campground	 Maximum Manageable Area	 Event Polygon	 Historic Fire Perimeter	 NAD83 UTM 17
 Airstrip or Airport	 Water Source	 Office	 Park/Rest Area	 Uncontrolled Fire Edge	 Big Cypress National Preserve	 FiresAndBurns_2018	
 Drop Point	 NPS Property				 FiresAndBurns_2015 & 2016	 FiresAndBurns_2015	
					 Temporary Vehicle Access Route		

0 1 Miles

