

Branch II

Div N

Div J

Div T

Div E

Div V

Div Z


Div A

Div C

Branch III

Management Action Point	Condition	Action
MAP #1	Fire becomes established south of County Rd 10	The assess natural habitat features south of the project to determine if they meet value or conservation of small animals. The assess complexity analysis to determine if current organization and location are appropriate for current activities.
MAP #2	Fire becomes established west of the project boundary	Identify protection of structures using aerial and ground resources. Use of aerial resources where BEAT/Tracker drops have a high probability of success. Make contact with Microcosm/ATA for the notification and partner. Consider need for aerial contract. The assess complexity analysis to determine suitability of current vegetation.
MAP #3	Fire becomes established west of Turner Rd	The assess viability of current plans, including current management strategies. The assess viability of Turner Rd as a new habitat feature. Coordinate communication with BLM/USFS, OK.
MAP #4	Fire becomes established west of the area north of the 7th rd	Coordinate communication with USFS, BLM, TNM about status of the Corridor Temporary Flight Restriction (TFR) and/or notice to Airman (NTA) for airspace being used by the aircraft. Use of aerial resources to increase fire control to the south.
MAP #5	Fire crosses, or is anticipated to cross, the road from Turner Rd to the 7th rd	1. Evacuate R200 and T&E in the area north of Rock Road 2. Assess structures in the area north of Rock Road 3. Implement that as necessary between the area and report prescribed fire management.
MAP #11	Fire reaches MAP#11	Set condition between MAP 11 and MAP 12 Hourly condition between MAP 11 and MAP 12
MAP #12	Fire reaches MAP#12	Set condition between MAP 12 and MAP 13 Hourly condition between MAP 12 and MAP 13
MAP#13	Fire reaches MAP#13	Set condition between MAP 13 and MAP 14 Hourly condition between MAP 13 and MAP 14
MAP #14	Fire reaches MAP#14	Set condition between MAP 14 and MAP 15 Hourly condition between MAP 14 and MAP 15
MAP #15	Fire reaches MAP#15	Set condition between MAP 15 and MAP 16 Hourly condition between MAP 15 and MAP 16
MAP #16	Fire reaches MAP#16	Set condition between MAP 16 and MAP 17 Hourly condition between MAP 16 and MAP 17
MAP #17	Fire reaches MAP#17	Set condition between MAP 17 and MAP 18 Hourly condition between MAP 17 and MAP 18
MAP #18	Fire crosses or is anticipated to cross MAP #18. Take and implement current and approved behavior. Keep the ground fire work in the area north of the 7th rd.	1. Evacuate R200 and T&E in the area north of Turner Rd road. 2. Implement that as necessary between the area and report prescribed fire management. 3. Implement the "SET" condition east of Turner Rd road.
MAP #19	Fire crosses or is anticipated to cross MAP #19	1. Evacuate R200 and T&E in the area north of Turner Rd road. 2. Implement that as necessary between the area and report prescribed fire management. 3. Implement the "SET" condition east of Turner Rd road.



Avian Complex
FL-BCP-018031
Planning
May 14, 2018
Day Shift
Buzzard



62,404 acres
Approximate Perimeter
as of 5/13/18 @ 0545 hrs by IR

- Completed Line
- Uncontrolled Fire Edge
- Event Polygon
- Maximum Manageable Area
- Management Action Point
- Dip Site
- Helispot
- Water Source
- Drop Point
- Division Break
- Branch Break
- Fire History 2015 & 2016
- Fire History 2017
- Fire History 2018
- Big Cypress National Preserve
- Temporary Vehicle Access Road

- Campground
- Canoe Access
- Office
- Park/Rest Area
- Trailhead
- Private Structures
- NPS Property

NAD83 UTM 17

