

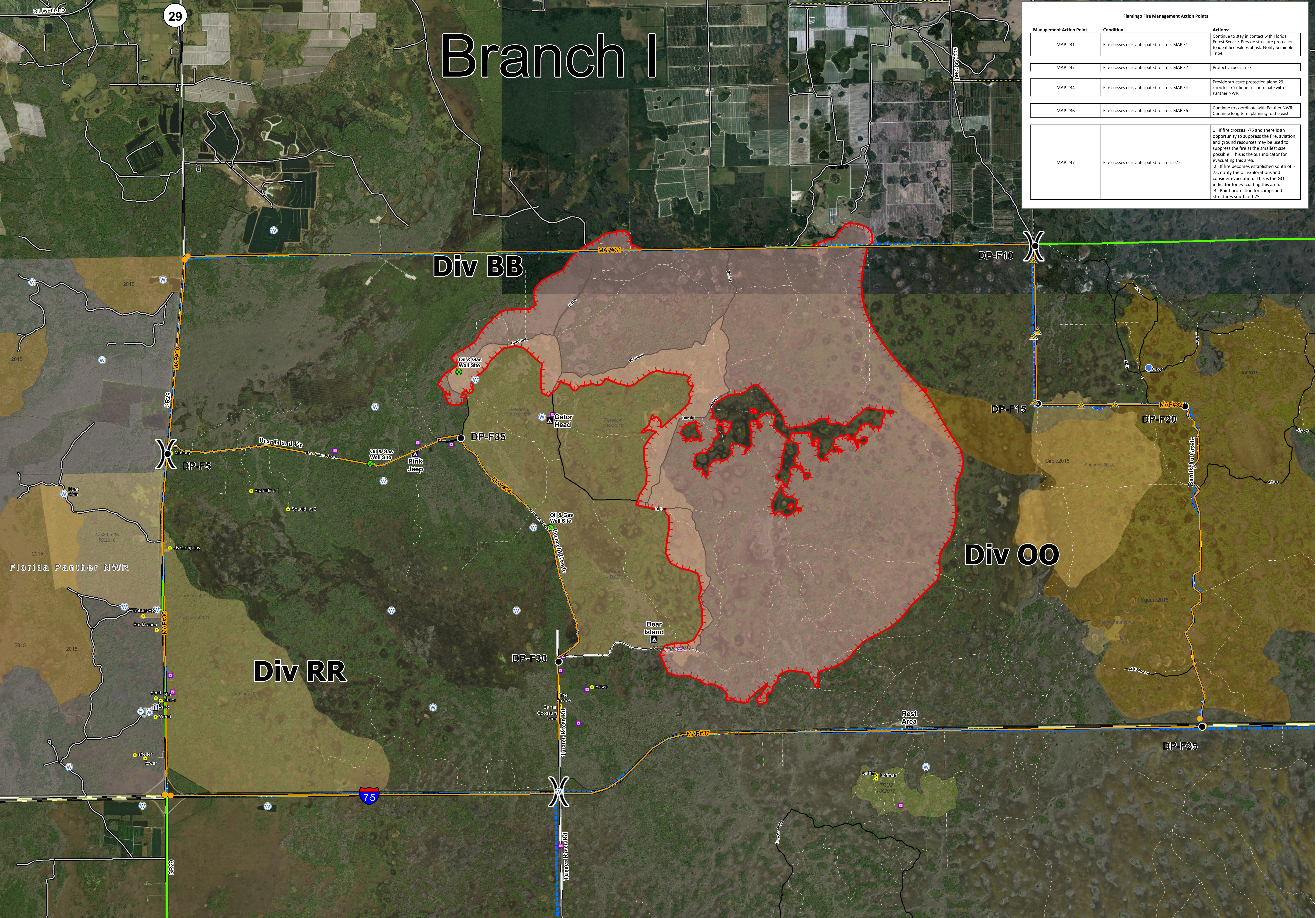
Branch I

| Flamingo Fire Management Action Points | | |
|--|--|--|
| Management Action Point | Condition: | Actions: |
| MAP #31 | Fire crosses or is anticipated to cross MAP 31 | Continue to stay in contact with Florida Forest Service. Provide structure protection to identified values at risk. Notify Seminole Tribe. |
| MAP #32 | Fire crosses or is anticipated to cross MAP 32 | Protect values at risk |
| MAP #34 | Fire crosses or is anticipated to cross MAP 34 | Provide structure protection along 29 corridor. Continue to coordinate with Panther NWR. |
| MAP #36 | Fire crosses or is anticipated to cross MAP 36 | Continue to coordinate with Panther NWR. Continue long term planning to the east. |
| MAP #37 | Fire crosses or is anticipated to cross I-75 | <ol style="list-style-type: none"> If fire crosses I-75 and there is an opportunity to suppress the fire, aviation and ground resources may be used to suppress the fire at the smallest size possible. This is the SET indicator for evacuating this area. If fire becomes established south of I-75, notify the oil explorations and consider evacuation. This is the GO indicator for evacuating this area. Point protection for camps and structures south of I-75. |


Div BB
























Div OO


Div RR




Avian Complex
 FL-BCP-018031
Planning
 May 14, 2018
 Day Shift
Flamingo


 11,689 acres
 Approximate Perimeter
 as of 5/13/18 @ 0545 hrs by IR

-  Completed Line
-  Uncontrolled Fire Edge
-  Event Polygon
-  accessToBundsChuGrade
-  Maximum Manageable Area
-  Management Action Point
-  Water Source
-  Helispot
-  Drop Point
-  Division Break
-  Big Cypress National Preserve
-  Seminole Tribe of Florida
-  Florida Panther NWR
-  Fire History 2015 & 2016
-  Fire History 2017
-  Fire History 2018
-  Campground
-  Canoe Access
-  Office
-  Park/Rest Area
-  Trailhead
-  Private Structures
-  NPS Property





NAD83 UTM 17

