

















**Avian Complex**  
 FL-BCP-018031  
**Operations**  
 May 15, 2018  
 Day Shift  
**Buzzard**

  
 62,404 acres  
 Approximate Perimeter  
 as of 5/13/18 @ 0545 hrs.

-  Airstrip or Airport
-  Drop Point
-  Water Source
-  Campground
-  Maximum Manageable Area
-  Event Polygon
-  Historic Fire Perimeter
-  Uncontrolled Fire Edge
-  Big Cypress National Preserve
-  FiresAndBurns\_2015
-  Temporary Vehicle Access Route
-  Helispot
-  camps
-  NPS Property



Source: Esri, DigitalGlobe, GeoEye, Earthstar Geographics, CNES/Airbus DS

