



FL-BCP-018031
Avian Complex Buzzard
62,404 acres
 Operational Period: May 16, 2018
 Perimeter current as of May 13 (0545 hrs by IR)
 Datum: NAD 83


- Legend**
- Uncontrolled Fire Edge
 - Completed Line
 - Wildfire Daily Fire Perimeter
 - Improved Road
 - BICY boundary
 - Drop Point
 - Helibase
 - Branch Break
 - Dip Site
 - Helispot
 - Water Source
 - Division Break




BIG CYPRESS NATIONAL PRESERVE
U.S. FISH & WILDLIFE SERVICE
R4 - ZONE 6




U.S. FISH & WILDLIFE SERVICE



SOUTHERN AREA GOLD TEAM INCIDENT MANAGEMENT





0 1 2 3 4 5 6 Miles