















**Avian Complex**  
 FL-BCP-018031  
**Operations**  
 May 16, 2018  
 Day Shift  
**Buzzard**

  
 62,404 acres  
 Approximate Perimeter  
 as of 5/13/18 @ 0545 hrs.

-  Division Break
-  Drop Point
-  camps
-  NPS Property
-  Maximum Manageable Area
-  Uncontrolled Fire Edge
-  EventPolygon
-  Big Cypress National Preserve
-  Historic Fire Perimeter
-  Fire History 2015 & 2016
-  FiresAndBurns\_2015
-  Temporary Vehicle Access Route

0 1 Miles



NAD83 UTM 17

