

# Branch I

# Div RR

**Legend**

**24h\_lightning**

**Polarity**

- N
- P

**last\_2\_to\_7\_days**


**Polarity**

- N
- P



**Avian Complex**  
 FL-BCP-018031  
**Operations - Lightning**  
 May 17, 2018  
 Branch I

11,689 acres  
 Approximate Perimeter  
 as of 5/17/18 @ 0315 hrs by IR

**Panther**



Completed Line	Dip Site	Fire History 2015 & 2016	Campground	Trailhead
Masticator Line	Division Break	Fire History 2017	Canoe Access	Private Structures
Uncontrolled Fire Edge	Helispot	Fire History 2018	Office	NPS Property
EventPolygon	Water Source	Big Cypress National Preserve	Park/Rest Area	
Maximum Manageable Area	Pump Location			
Management Action Point				

NAD83 UTM 17

