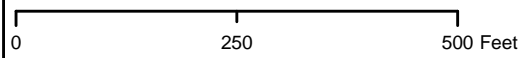
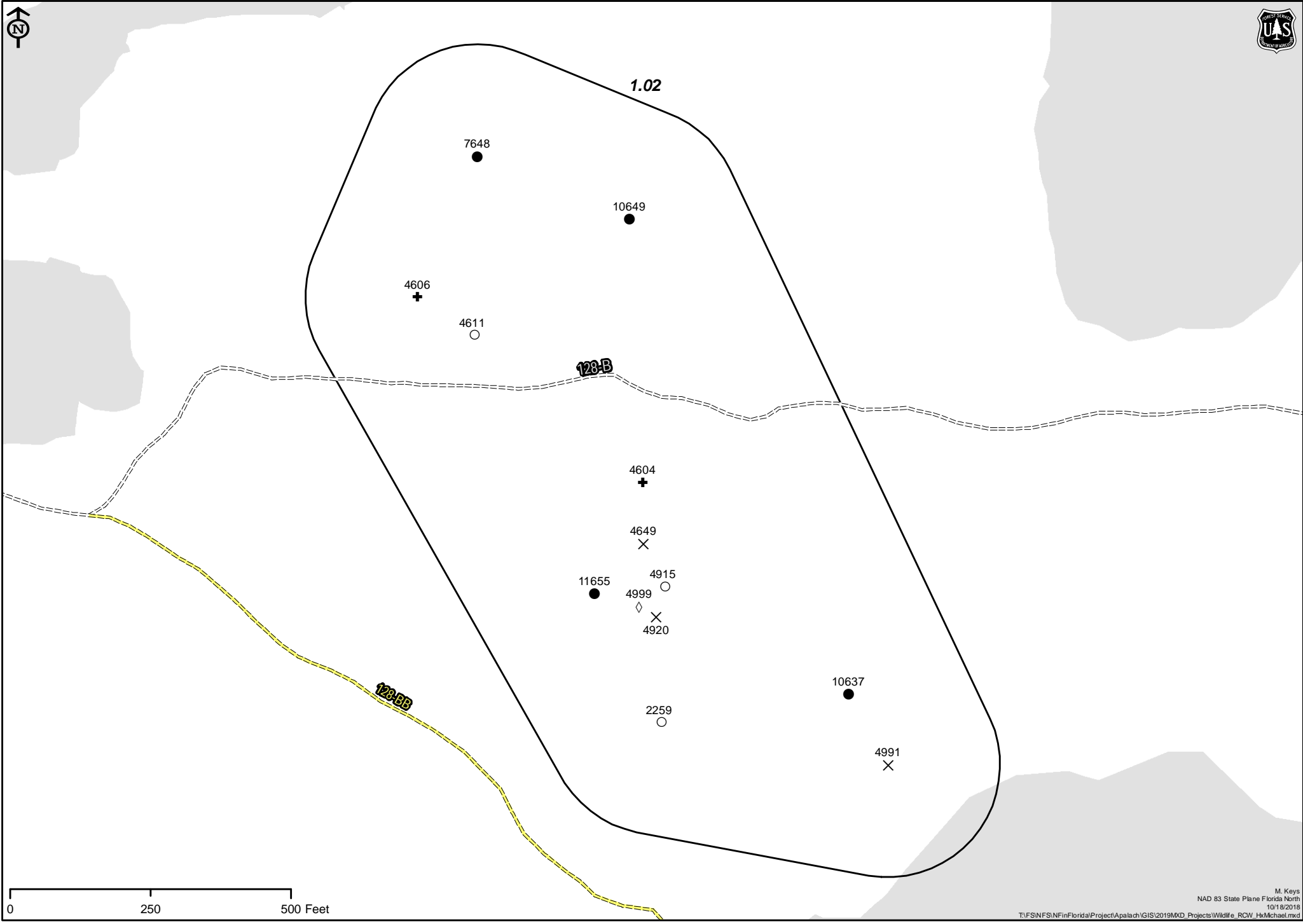


Apalachicola National Forest RCW Assessment

Cluster 1.02

Total Cavity Tree Count 13

RCWTree (Status)		RCWCluster (Status)		Unsuitable RCW habitat	
●	Active	◊	Unsuitable	◻	Active
○	Inactive	○	NA	- - -	Inactive
+	Recruitment	+	Unknown	▭	Recruitment
×	Non Extant	×	Non Extant	■	Private Land
				■	Non Pine
				■	YOUNG_PINE



Apalachicola National Forest RCW Assessment

Cluster 10.02

Total Cavity Tree Count

8

RCWTree (Status)

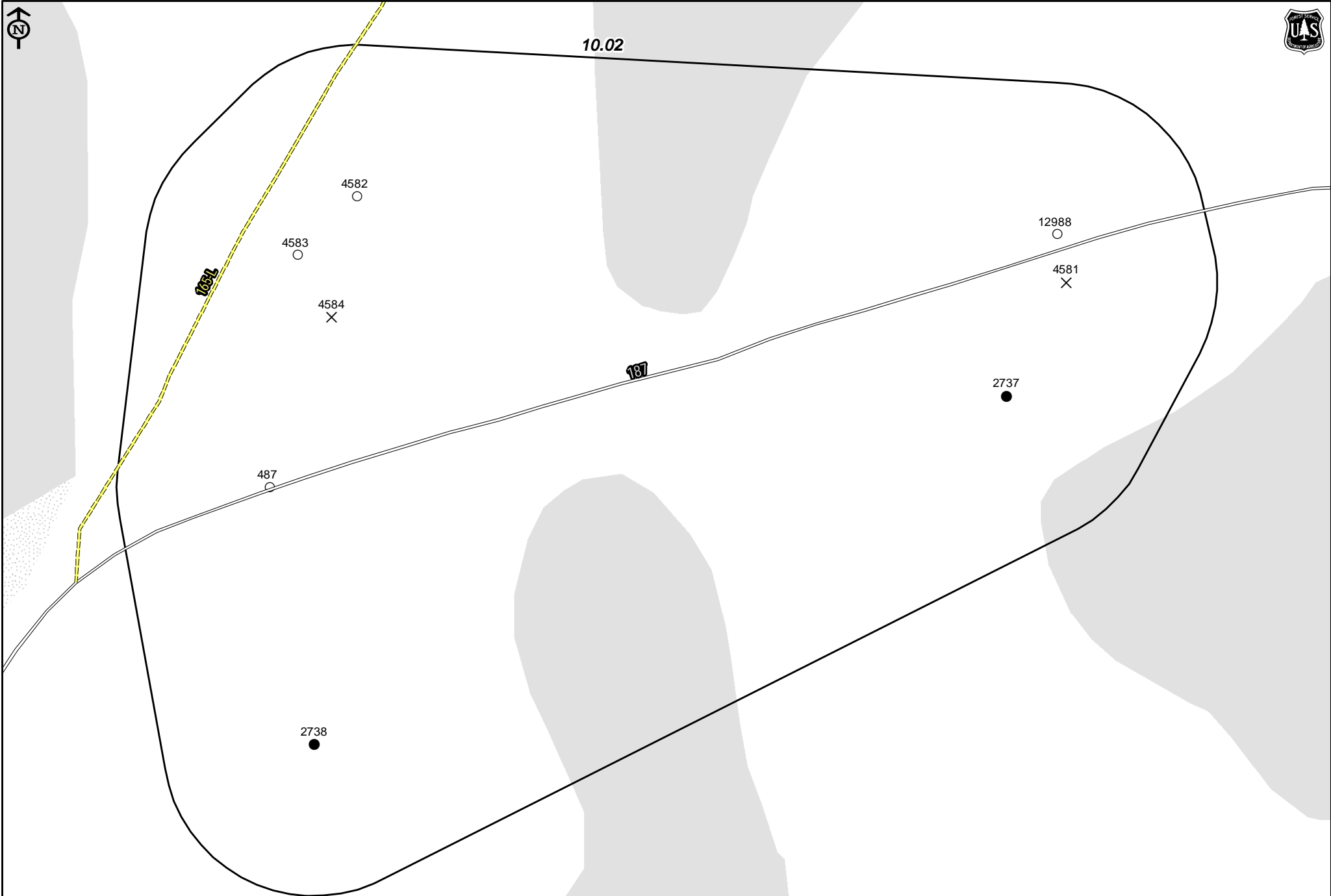
- Active
- Inactive
- Recruitment

RCWCluster (Status)

- ◇ Unsuitable
- NA
- +
- Unknown
- ×
- Non Extant
- ▭ Active
- - - Inactive
- - - Recruitment

Unsuitable RCW habitat

- Non Pine
- ▨ YOUNG_PINE
- Private Land



0 250 500 Feet

Apalachicola National Forest RCW Assessment

Cluster 10.03

Total Cavity Tree Count

2

RCWTree (Status)

- Active
- Inactive
- Recruitment

RCWCluster (Status)

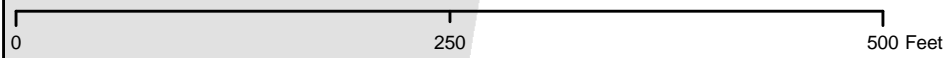
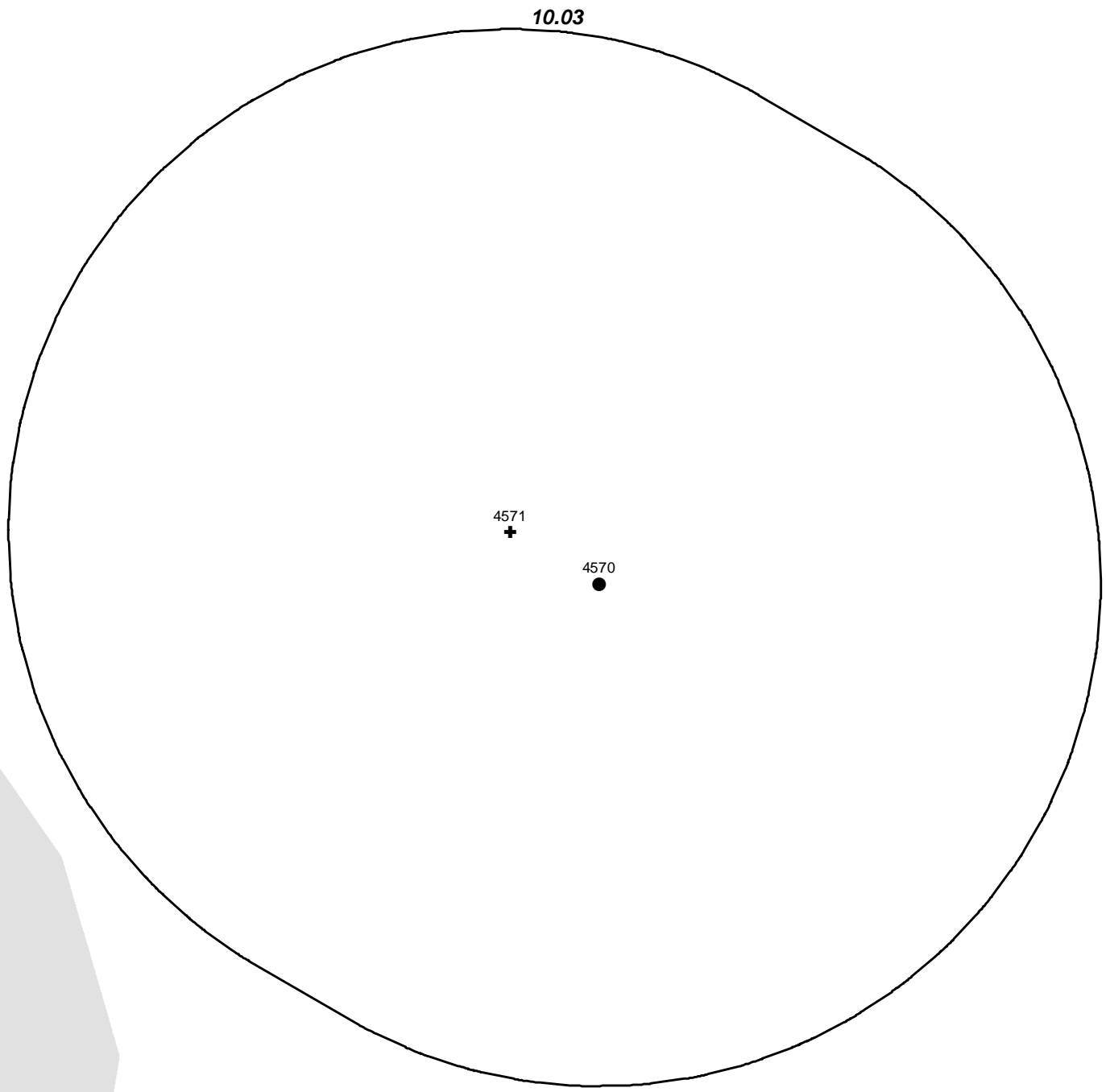
- ◇ Unsuitable
- NA
- +
- ×

Unsuitable RCW habitat

- Active
- - - Inactive
- - - Recruitment

Unsuitable RCW habitat

- Non Pine
- YOUNG_PINE
- Private Land

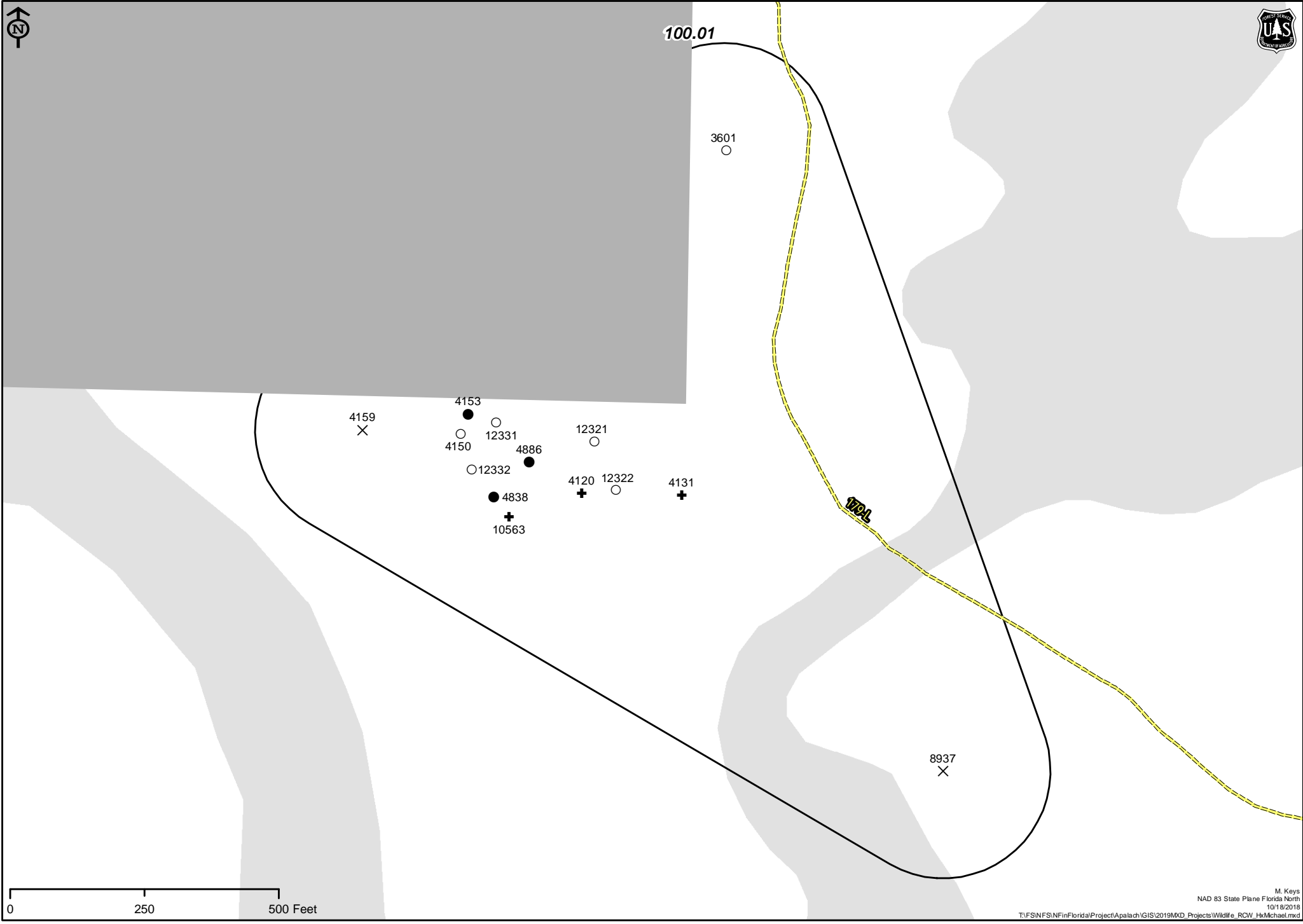


Apalachicola National Forest RCW Assessment

Cluster 100.01

Total Cavity Tree Count 10

RCWTree (Status)	◇ Unsuitable	RCWCluster (Status)	Unsuitable RCW habitat
● Active	○ NA	▭ Active	■ Non Pine
○ Inactive	⊕ Unknown	- - - Inactive	▨ YOUNG_PINE
■ Recruitment	× Non Extant	- - - Recruitment	■ Private Land



0 250 500 Feet

Apalachicola National Forest RCW Assessment

Cluster 100.02

Total Cavity Tree Count

7

RCWTree (Status)

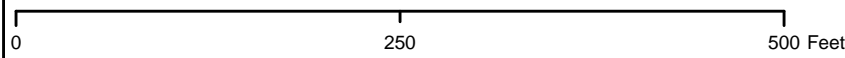
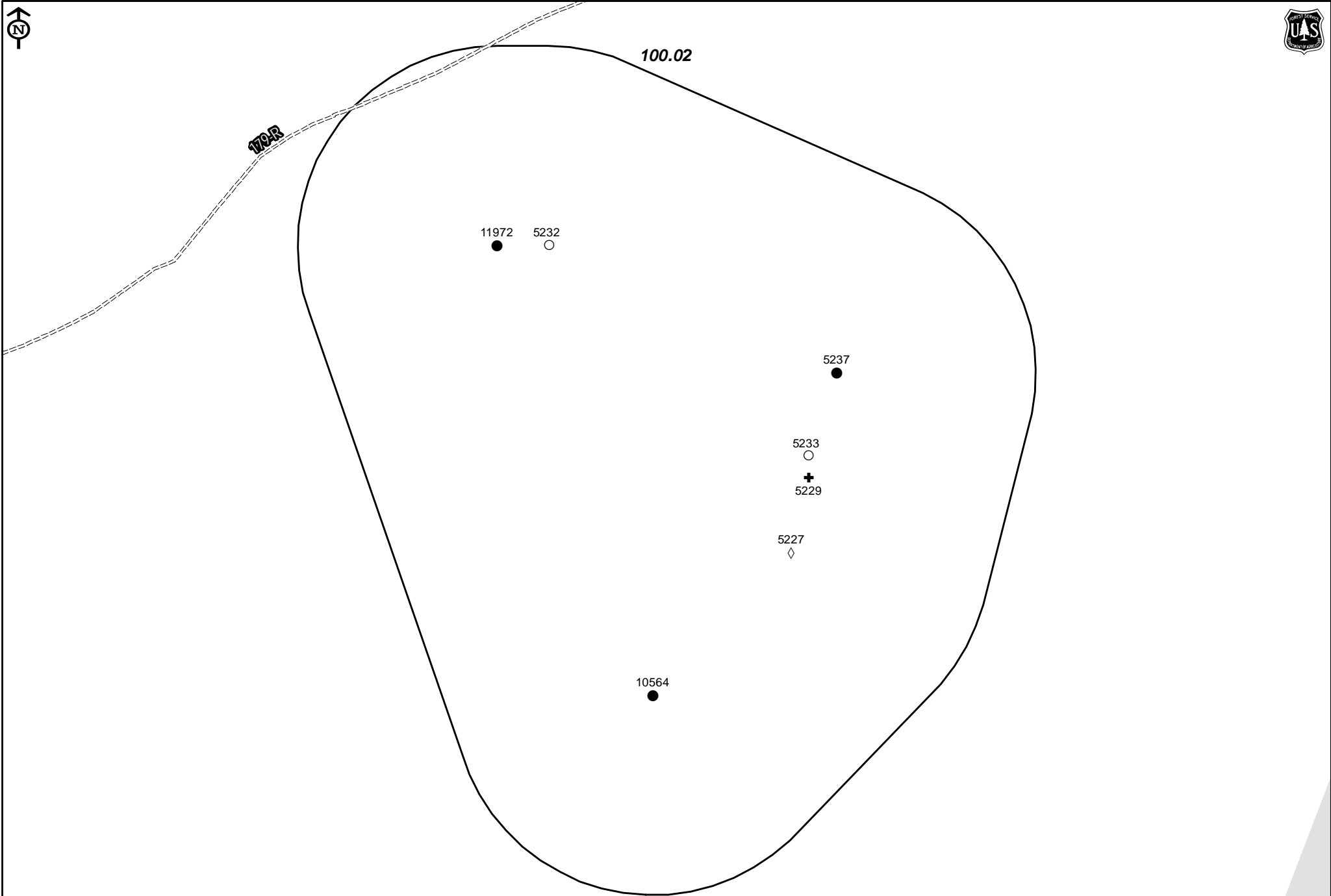
- Active
- Inactive
- Recruitment

RCWCluster (Status)

- ◇ Unsuitable
- NA
- +
- ×

Unsuitable RCW habitat

- Active
- Inactive
- Recruitment
- Non Pine
- YOUNG_PINE
- Private Land



Apalachicola National Forest RCW Assessment

Cluster 100.05

Total Cavity Tree Count 14

RCWTree (Status)

- Active
- Inactive
- Recruitment

Unsuitable

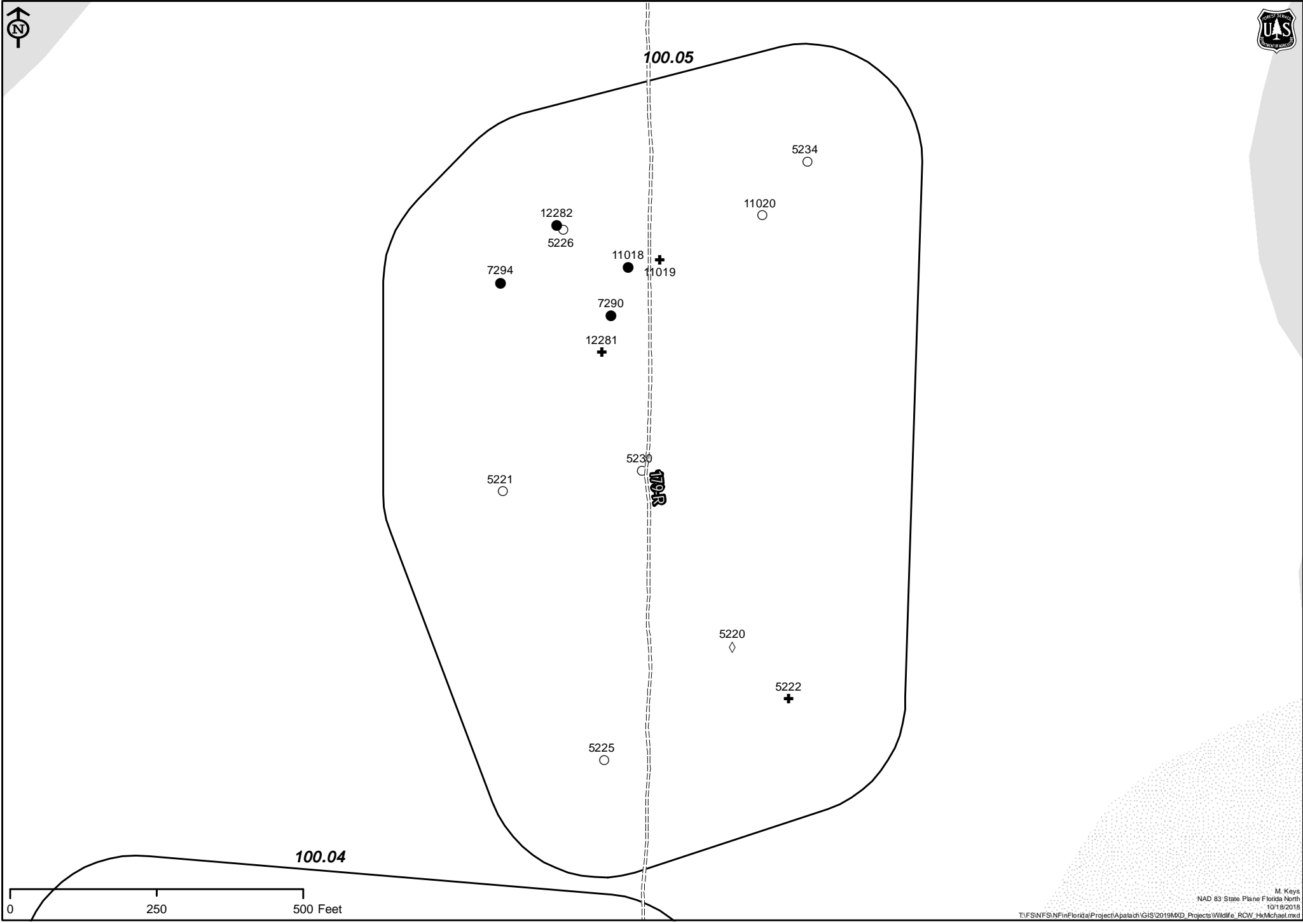
- ◇ Unsuitable
- NA
- ⊕ Unknown
- ⊗ Non Extant

RCWCluster (Status)

- ▭ Active
- - - Inactive
- - - Recruitment

Unsuitable RCW habitat

- Non Pine
- ⋯ YOUNG_PINE
- Private Land



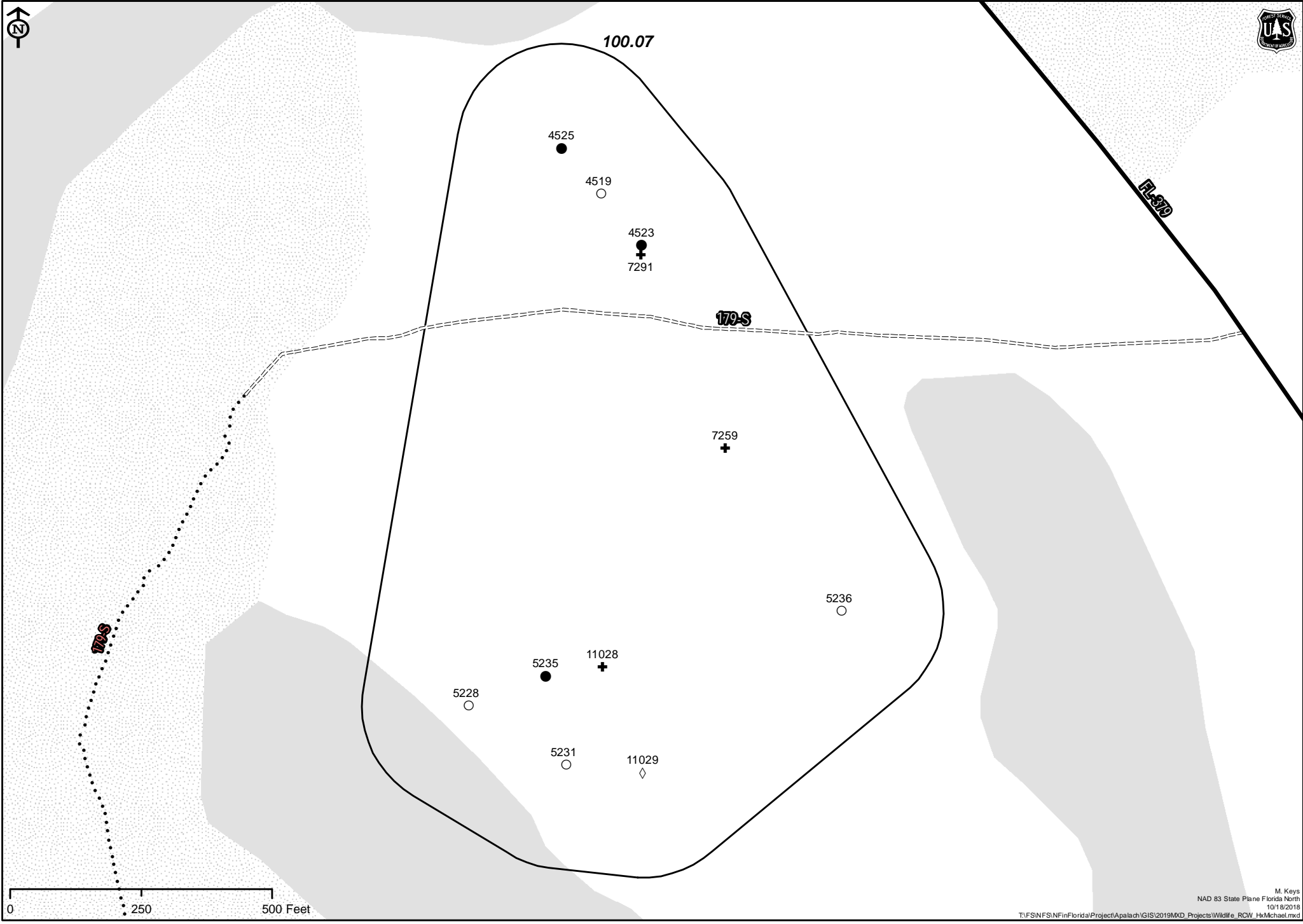
0 250 500 Feet

Apalachicola National Forest RCW Assessment

Cluster 100.07

Total Cavity Tree Count 11

RCWTree (Status)		RCWCluster (Status)		Unsuitable RCW habitat	
●	Active	◇	Unsuitable	▭	Active
○	Inactive	○	NA	▭	Inactive
■	Recruitment	+	Unknown	▭	Recruitment
		×	Non Extant	▭	Non Pine
				▭	YOUNG_PINE
				▭	Private Land



0 250 500 Feet

Apalachicola National Forest RCW Assessment

Cluster 100.08

Total Cavity Tree Count

9

RCWTree (Status)

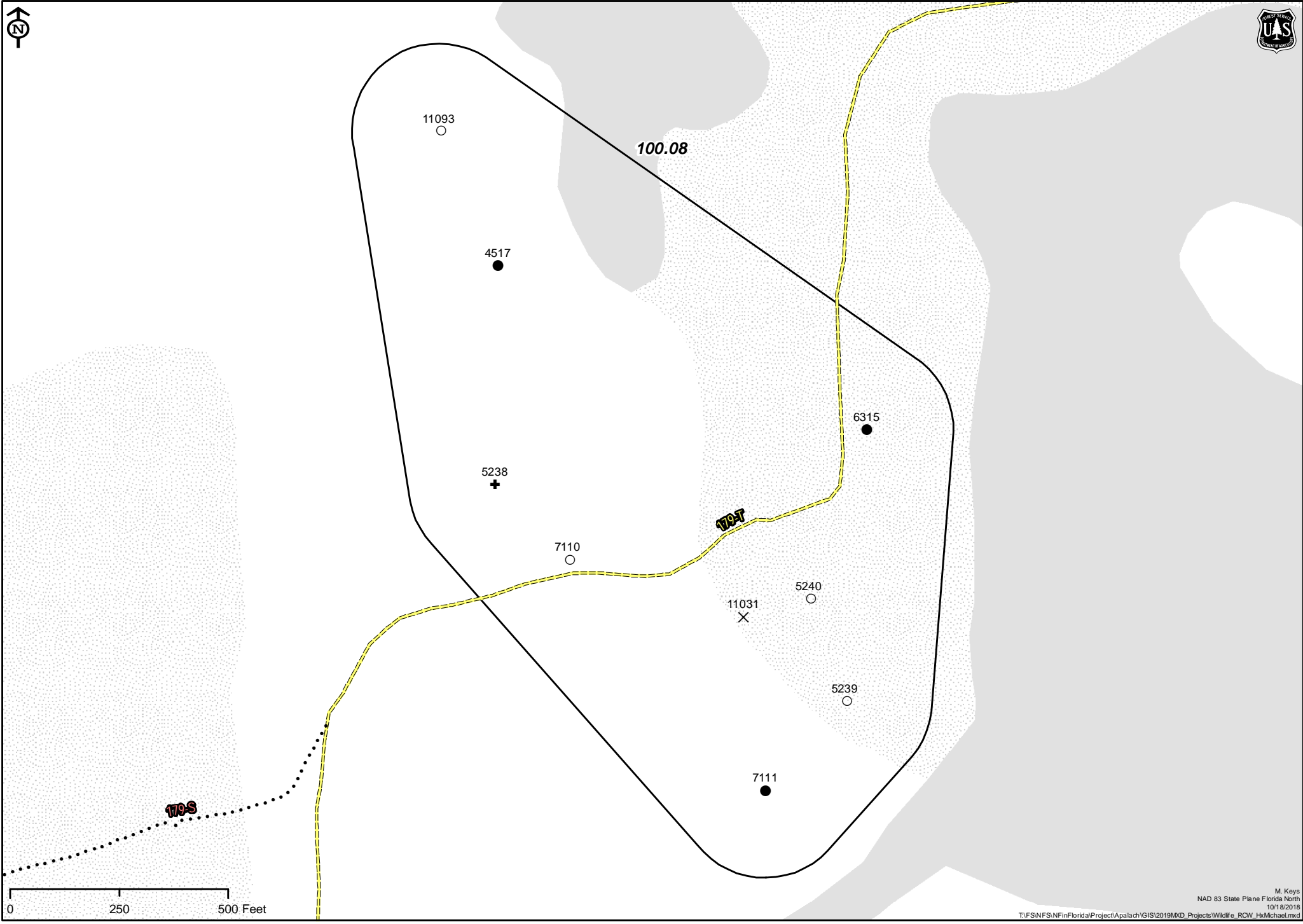
- Active
- Inactive
- Recruitment

RCWCluster (Status)

- ◇ Unsuitable
- NA
- +
- Unknown
- ×
- Non Extant

Unsuitable RCW habitat

- Active
- Inactive
- Recruitment
- Non Pine
- YOUNG_PINE
- Private Land



0 250 500 Feet

Apalachicola National Forest RCW Assessment

Cluster 100.09

Total Cavity Tree Count

5

RCWTree (Status)

- Active
- Inactive
- Recruitment

RCWCluster (Status)

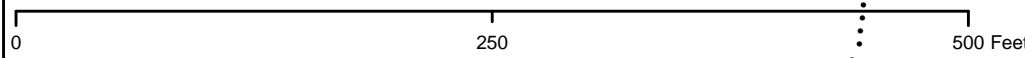
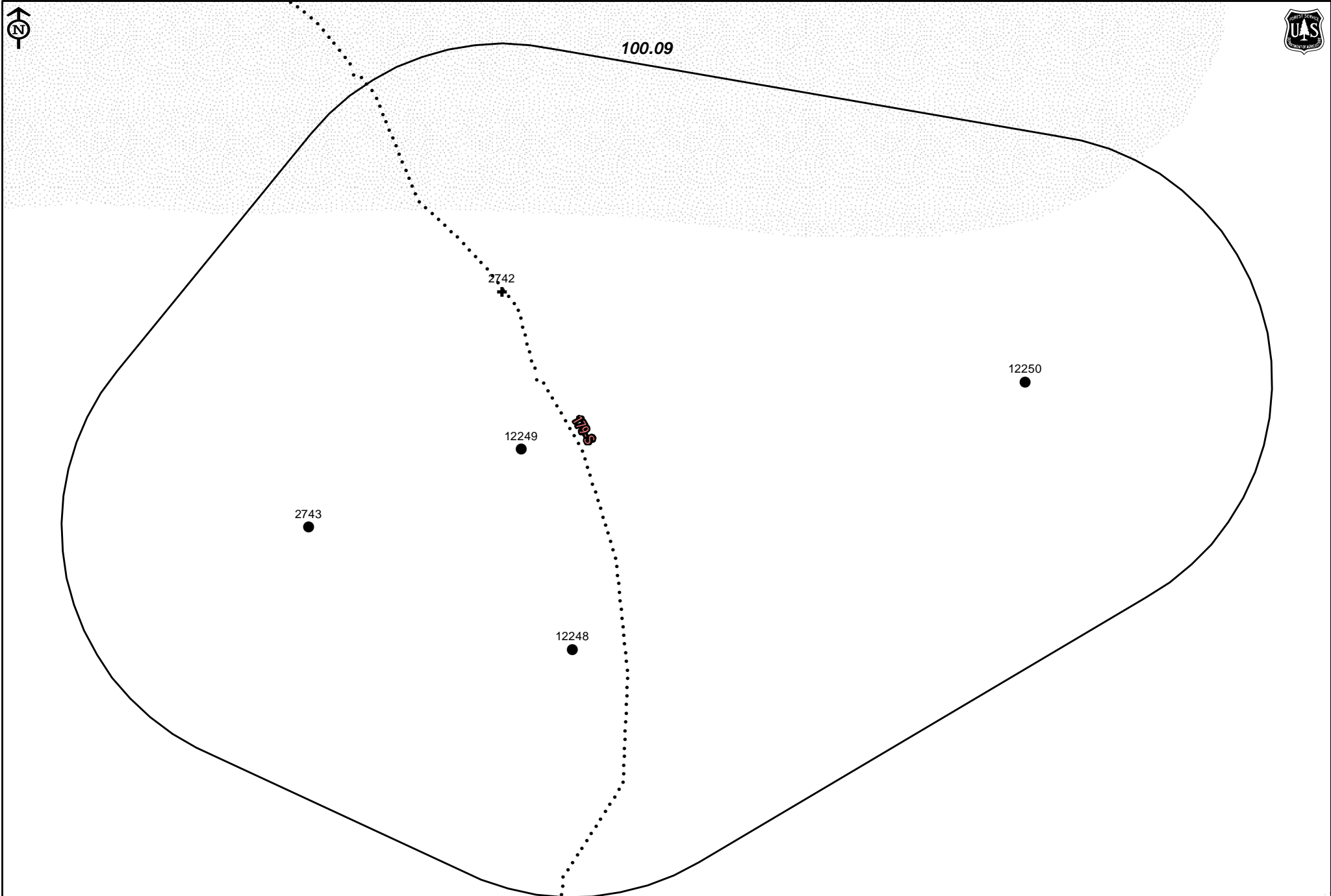
- ◇ Unsuitable
- NA
- +
- ×

Unsuitable RCW habitat

- Active
- - - Inactive
- Recruitment

Unsuitable RCW habitat

- Non Pine
- YOUNG_PINE
- Private Land

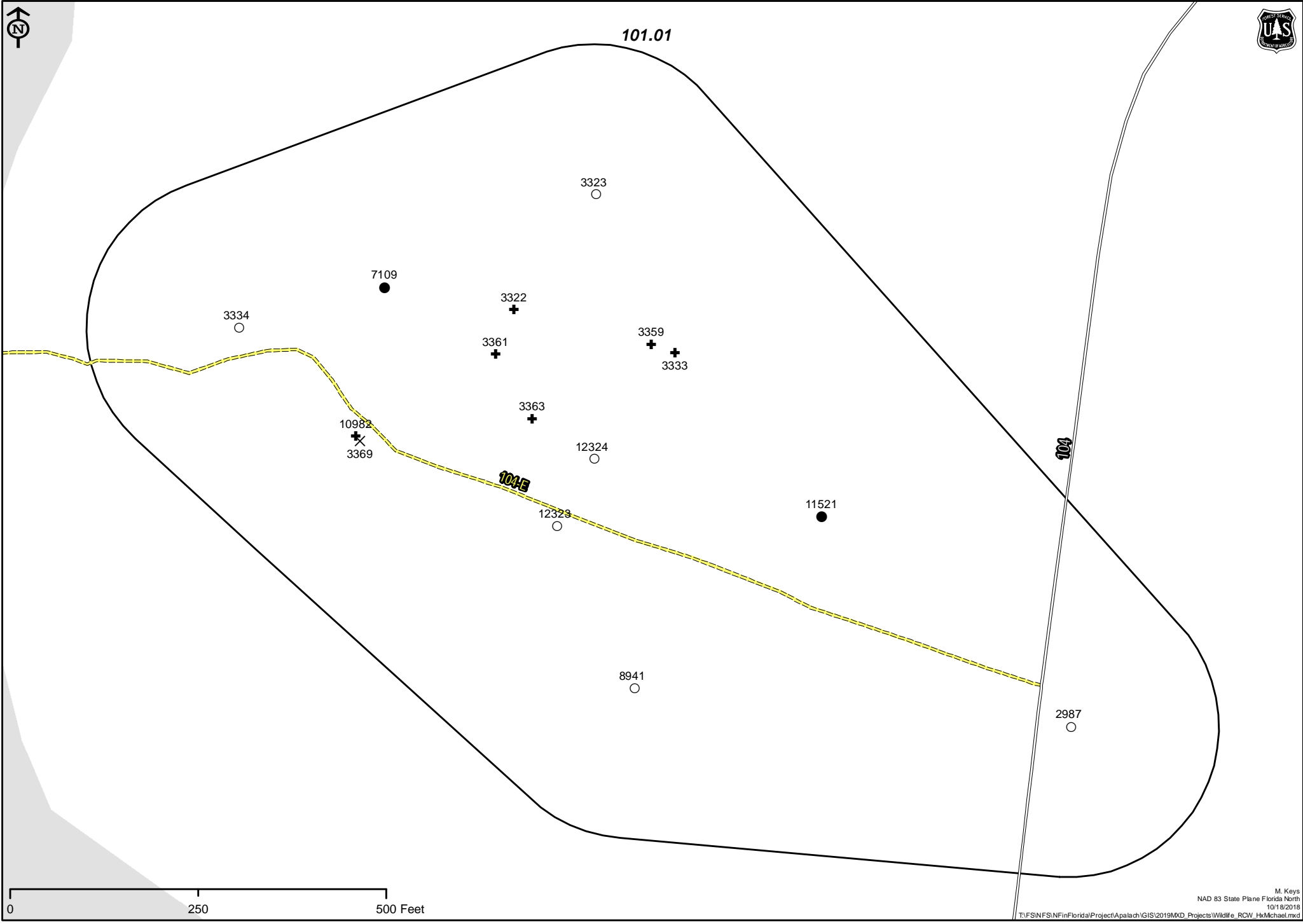


Apalachicola National Forest RCW Assessment

Cluster 101.01

Total Cavity Tree Count 13

RCWTree (Status)		RCWCluster (Status)		Unsuitable RCW habitat	
●	Active	◇	Unsuitable	▭	Active
○	Inactive	○	NA	▭	Inactive
+	Recruitment	+	Unknown	▭	Recruitment
		×	Non Extant	▭	Non Pine
				▭	YOUNG_PINE
				▭	Private Land

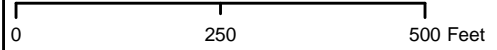
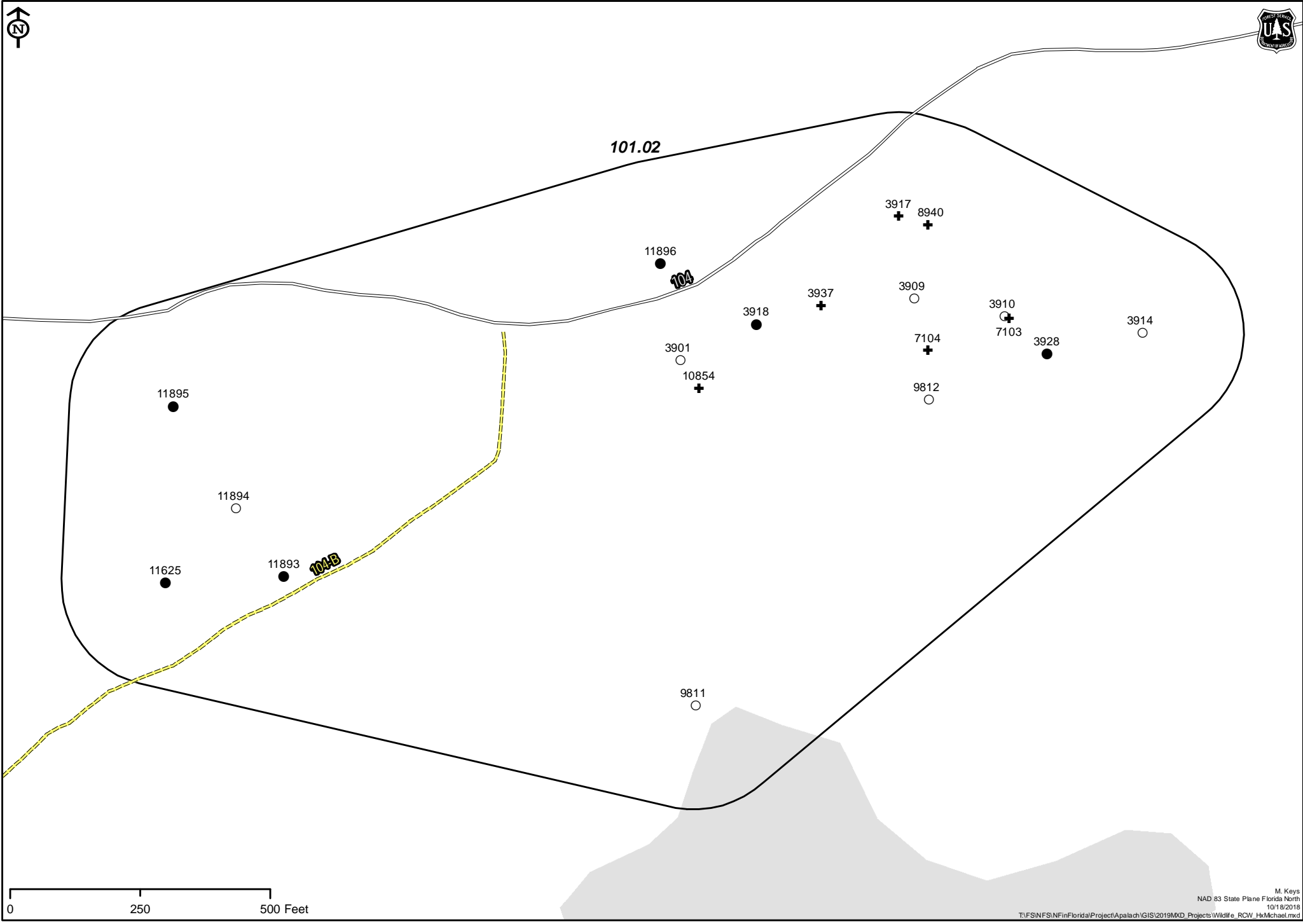


Apalachicola National Forest RCW Assessment

Cluster 101.02

Total Cavity Tree Count 19

RCWTree (Status)		RCWCluster (Status)		Unsuitable RCW habitat	
●	Active	◇	Unsuitable	▭	Active
○	Inactive	○	NA	▭	Non Pine
■	Recruitment	+	Unknown	▭	YOUNG_PINE
		×	Non Extant	▭	Private Land
				▭	Recruitment



Apalachicola National Forest RCW Assessment

Cluster 101.03

Total Cavity Tree Count

8

RCWTree (Status)

- Active
- Inactive
- Recruitment

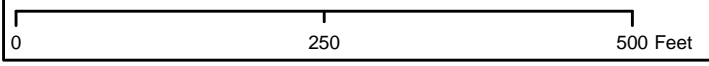
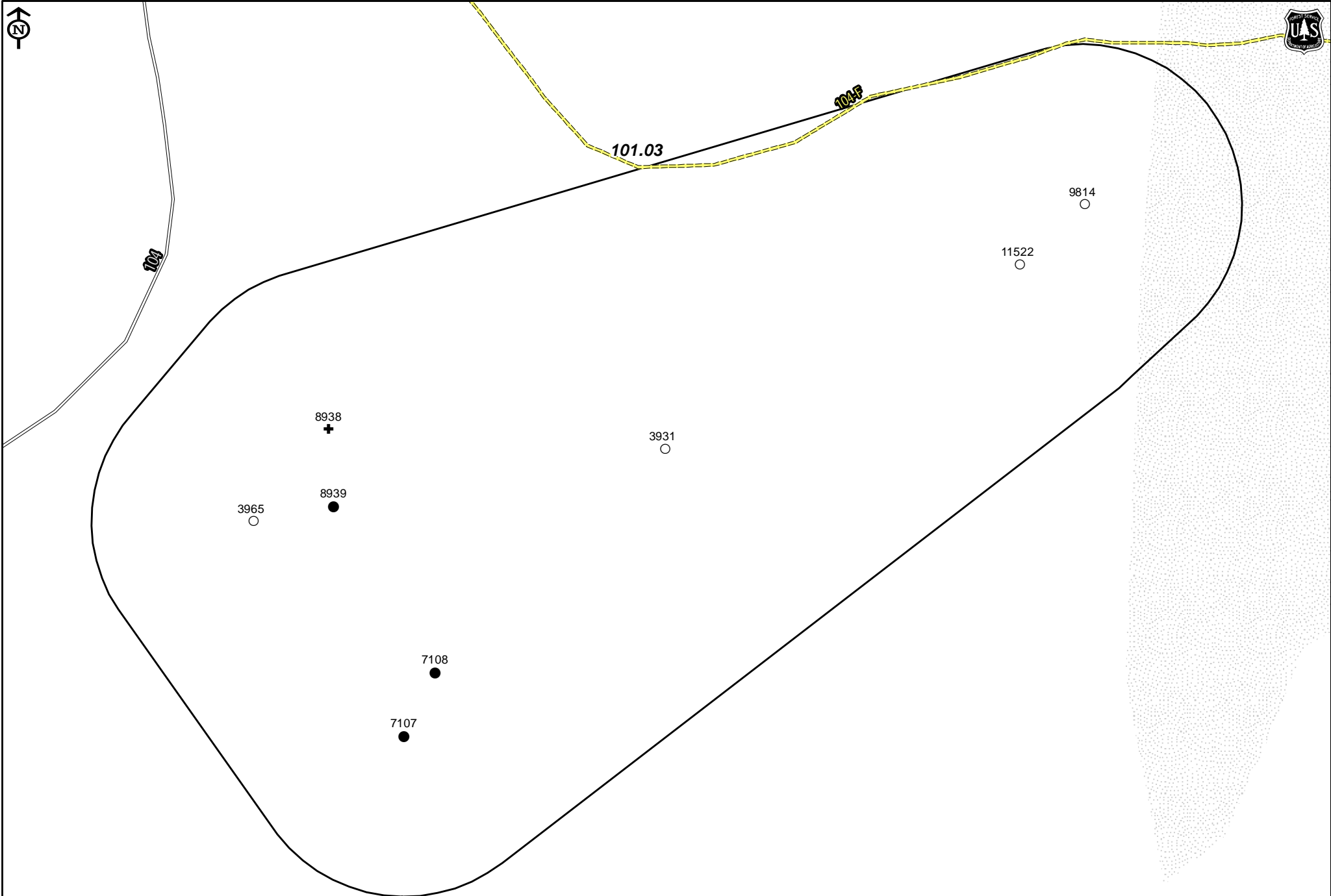
RCWCluster (Status)

- ◇ Unsuitable
- NA
- +
- Unknown
- ×
- Non Extant

- Active
- - - Inactive
- - - Recruitment

Unsuitable RCW habitat

- Non Pine
- YOUNG_PINE
- Private Land

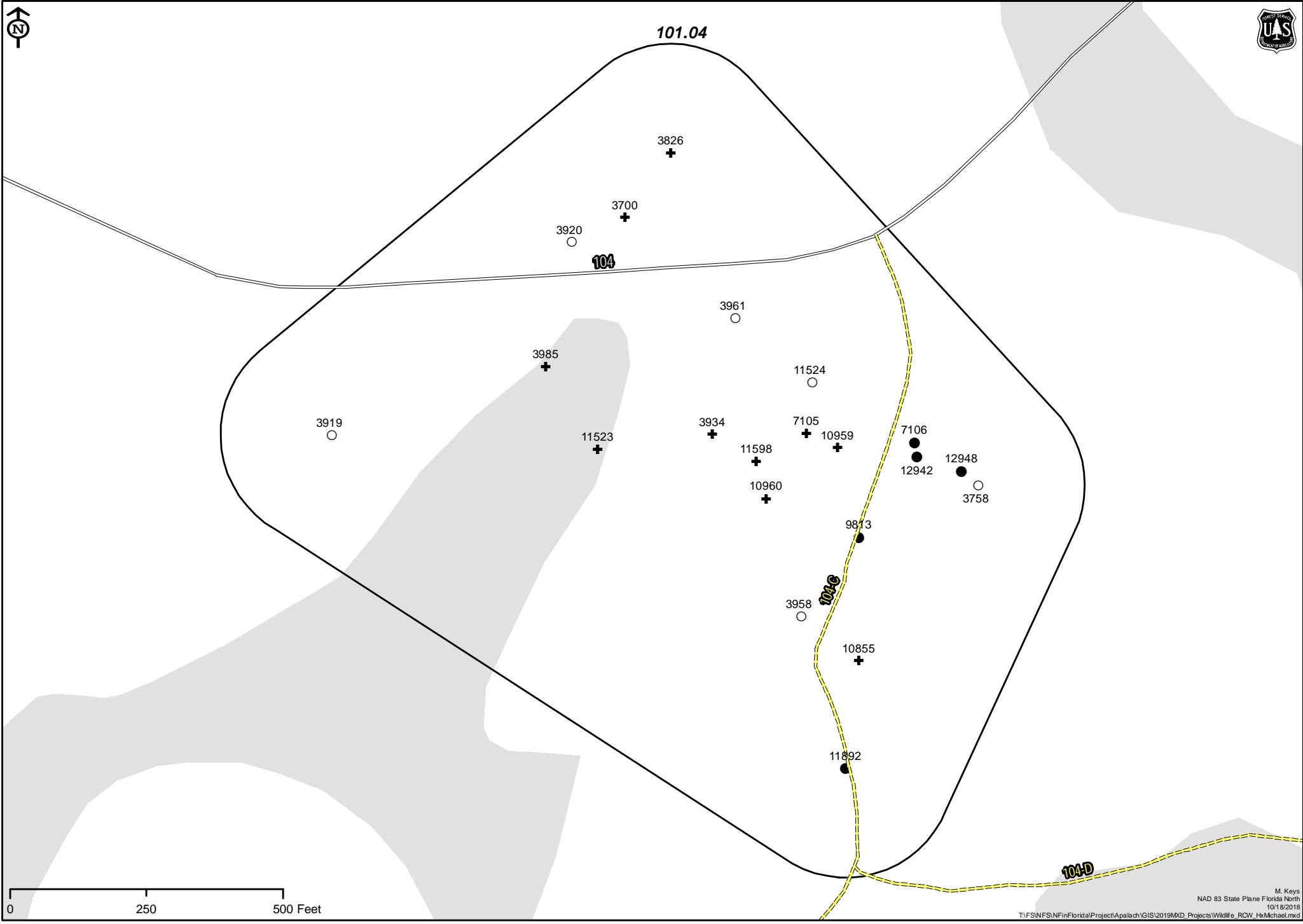


Apalachicola National Forest RCW Assessment

Cluster 101.04

Total Cavity Tree Count 21

RCWTree (Status)		RCWCluster (Status)		Unsuitable RCW habitat	
●	Active	◇	Unsuitable	▭	Active
○	Inactive	○	NA	▭	Inactive
+	Unknown	+	Unknown	▭	Recruitment
■	Recruitment	×	Non Extant	▭	Non Pine
				▭	YOUNG_PINE
				▭	Private Land



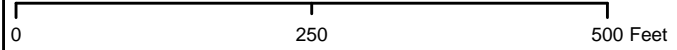
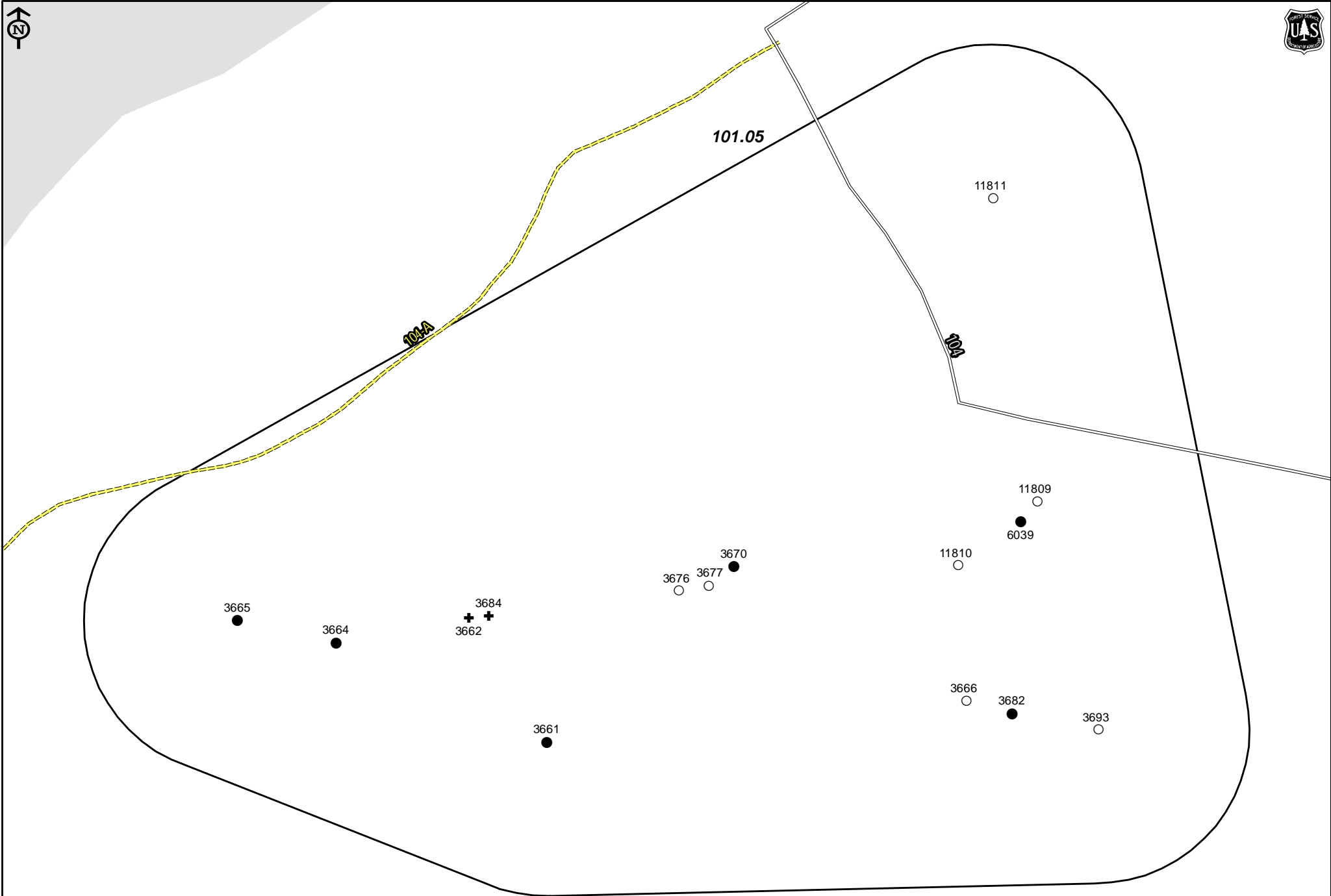
0 250 500 Feet

Apalachicola National Forest RCW Assessment

Cluster 101.05

Total Cavity Tree Count 15

RCWTree (Status)	◇ Unsuitable	RCWCluster (Status)	□ Unsuitable RCW habitat
● Active	○ NA	□ Active	■ Non Pine
○ Inactive	⊕ Unknown	□ Inactive	▨ YOUNG_PINE
■ Recruitment	× Non Extant	□ Recruitment	■ Private Land



Apalachicola National Forest RCW Assessment

Cluster 101.07

Total Cavity Tree Count

6

RCWTree (Status)

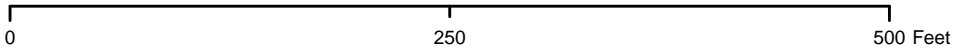
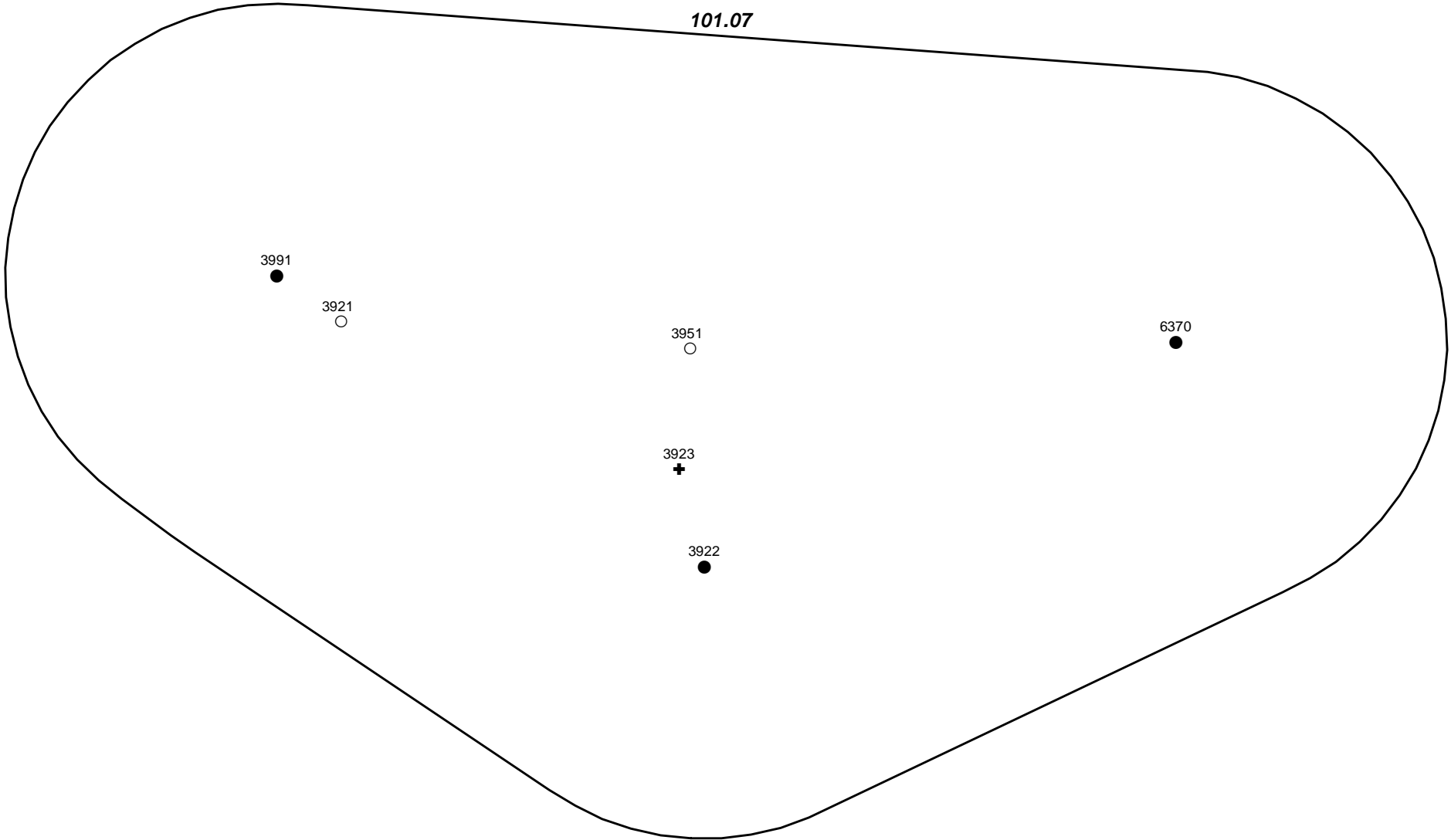
- Active
- Inactive
- Recruitment

RCWCluster (Status)

- ◇ Unsuitable
- NA
- +
- ×

Unsuitable RCW habitat

- Active
- Inactive
- Recruitment
- Non Pine
- YOUNG_PINE
- Private Land



Apalachicola National Forest RCW Assessment

Cluster 102.01

Total Cavity Tree Count 13

RCWTree (Status)

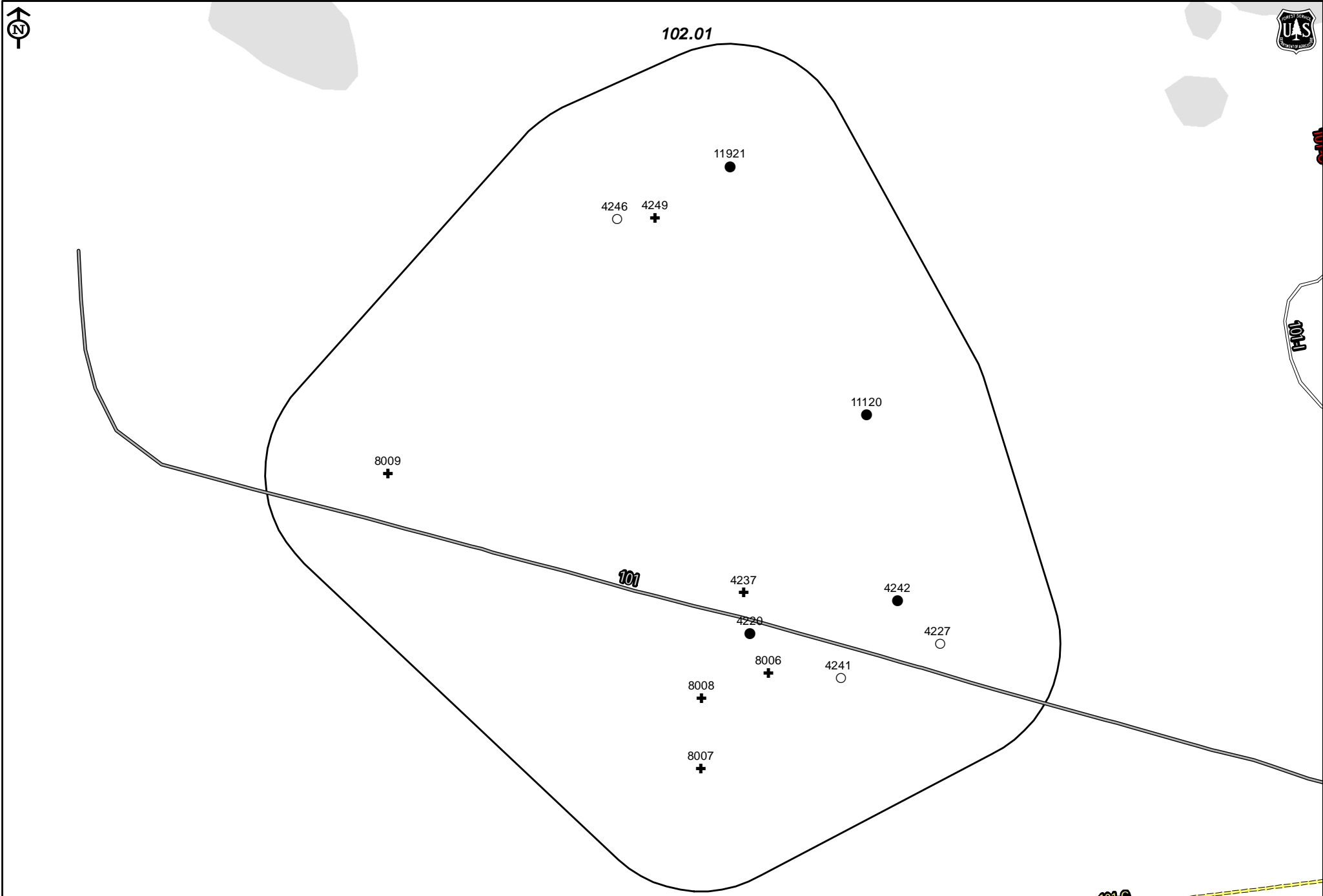
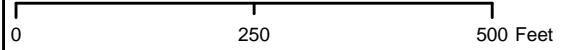
- Active
- Inactive
- Recruitment
- ◇ Unsuitable
- NA
- ✕ Non Extant

RCWCluster (Status)

- ▭ Active
- - - Inactive
- - - Recruitment

Unsuitable RCW habitat

- Non Pine
- ▨ YOUNG_PINE
- Private Land



Apalachicola National Forest RCW Assessment

Cluster 102.02

Total Cavity Tree Count 13

RCWTree (Status)

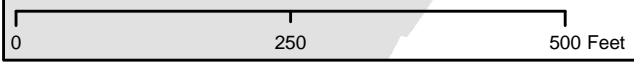
- Active
- Inactive
- Recruitment
- ◇ Unsuitable
- NA
- ✕ Non Extant

RCWCluster (Status)

- ▭ Active
- - - Inactive
- - - Recruitment

Unsuitable RCW habitat

- Non Pine
- ▨ YOUNG_PINE
- Private Land



Apalachicola National Forest RCW Assessment

Cluster 102.04

Total Cavity Tree Count

5

RCWTree (Status)

- Active
- Inactive
- Recruitment

Unsuitable

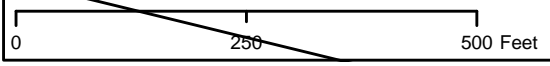
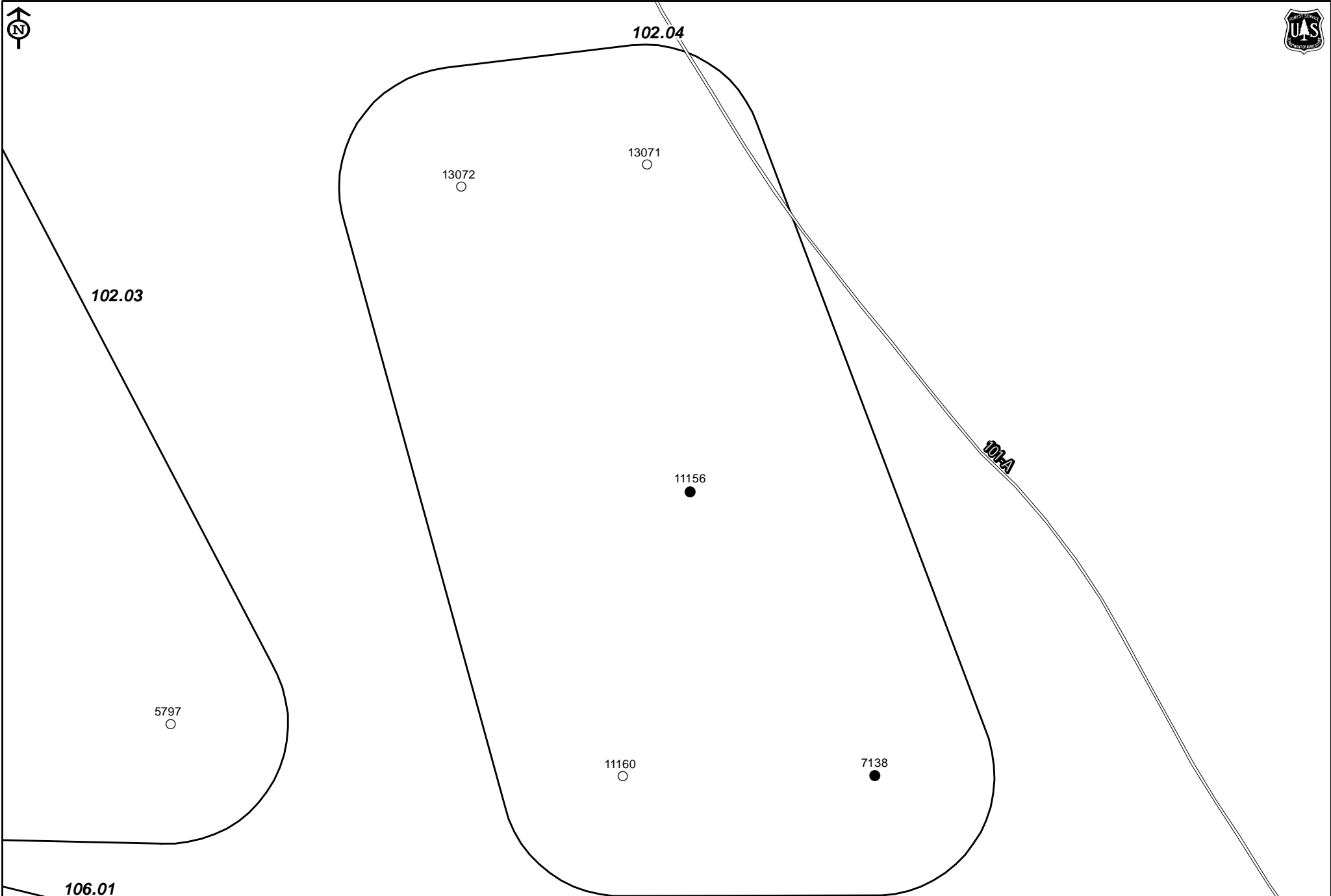
- ◇ Unsuitable
- NA
- +
- ×

RCWCluster (Status)

- ▭ Active
- - - Inactive
- - - Recruitment

Unsuitable RCW habitat

- Non Pine
- ░ YOUNG_PINE
- Private Land

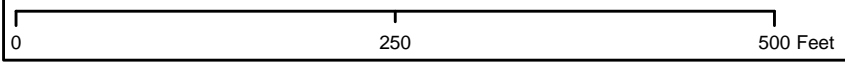


Apalachicola National Forest RCW Assessment

Cluster 102.05

Total Cavity Tree Count 7

RCWTree (Status)		RCWCluster (Status)		Unsuitable RCW habitat			
●	Active	◇	Unsuitable	□	Active	■	Non Pine
○	Inactive	○	NA	□	Inactive	▨	YOUNG_PINE
+	Unknown	+	Unknown	□	Recruitment	■	Private Land
■	Recruitment	×	Non Extant				


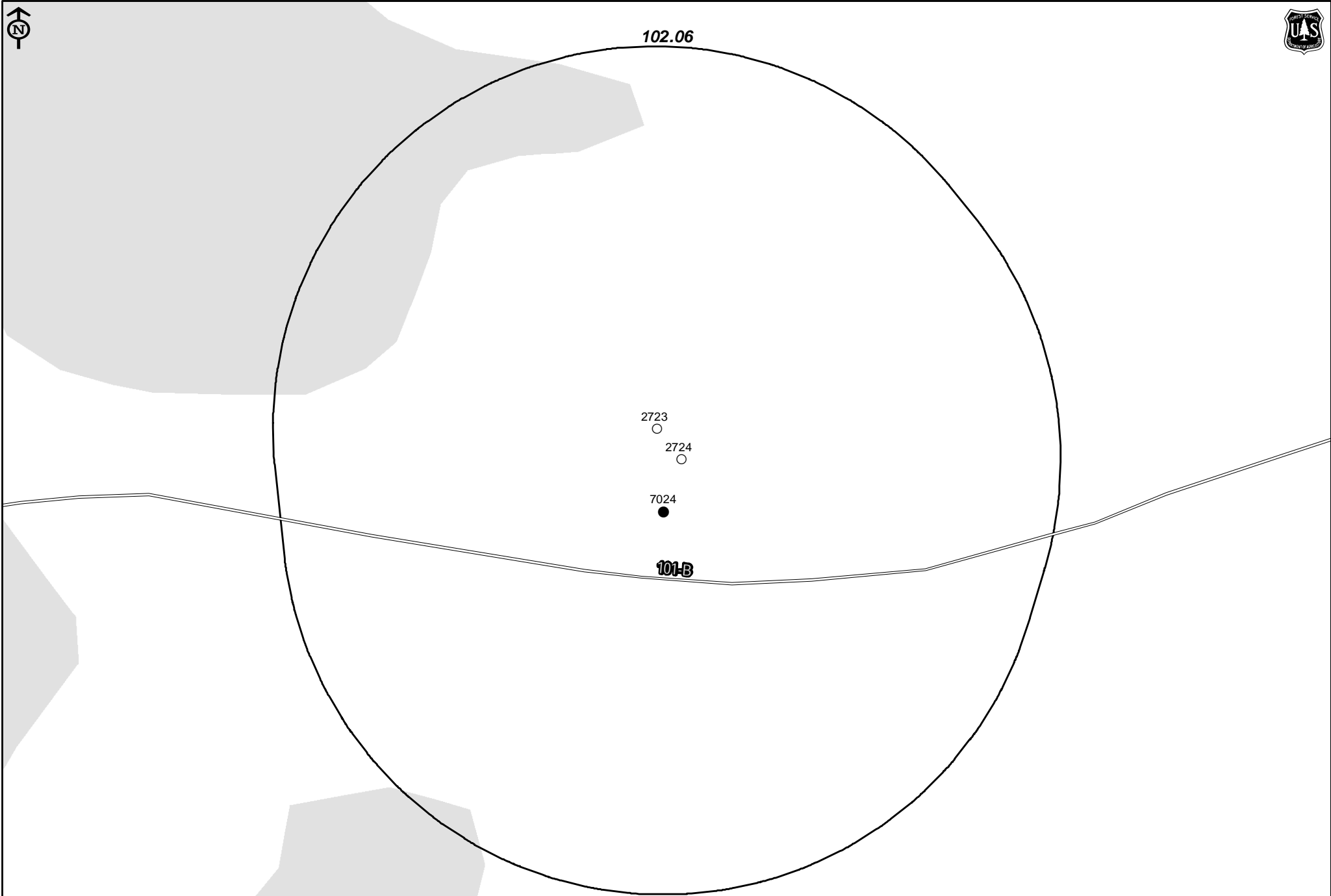


Apalachicola National Forest RCW Assessment

Cluster 102.06

Total Cavity Tree Count 3

RCWTree (Status)	◇ Unsuitable	RCWCluster (Status)	□ Unsuitable RCW habitat
● Active	○ NA	□ Active	□ Non Pine
○ Inactive	⊕ Unknown	□ Inactive	□ YOUNG_PINE
■ Recruitment	× Non Extant	□ Recruitment	■ Private Land



Apalachicola National Forest RCW Assessment

Cluster 102.07

Total Cavity Tree Count

6

RCWTree (Status)

- Active
- Inactive
- Recruitment

Unsuitable

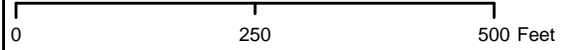
- ◇ Unsuitable
- NA
- ✕ Non Extant

RCWCluster (Status)

- ▭ Active
- - - Inactive
- - - Recruitment

Unsuitable RCW habitat

- Non Pine
- ▨ YOUNG_PINE
- Private Land



Apalachicola National Forest RCW Assessment

Cluster 103.01

Total Cavity Tree Count 15

RCWTree (Status)		RCWCluster (Status)		Unsuitable RCW habitat	
● Active	◇ Unsuitable	▭ Active	■ Non Pine	▭ YOUNG_PINE	■ Private Land
○ Inactive	○ NA	- - - Inactive			
■ Recruitment	+ Unknown	- - - Recruitment			
	× Non Extant				

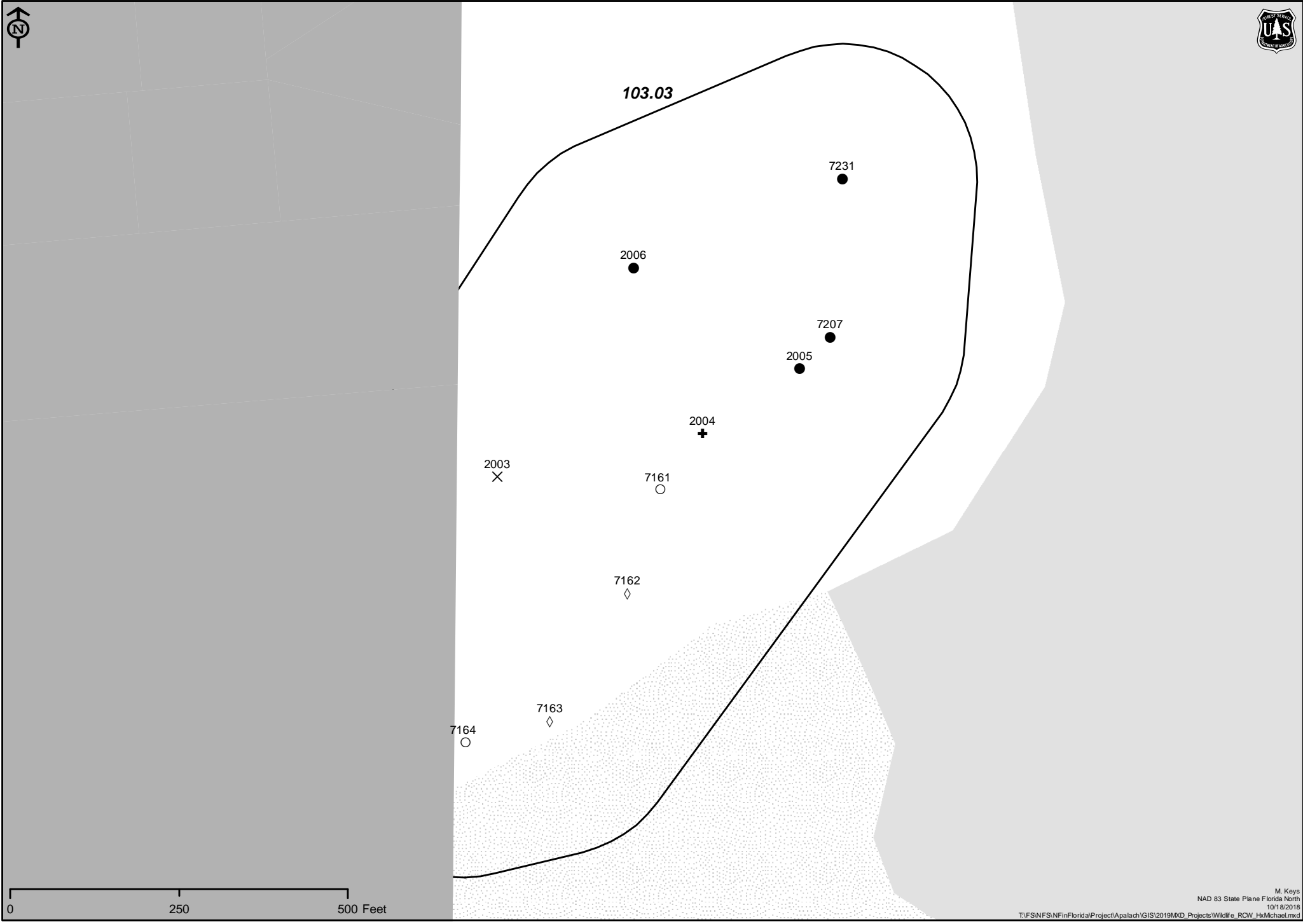
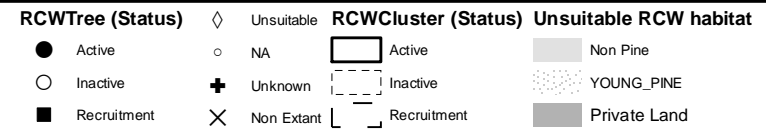


0 250 500 Feet

Apalachicola National Forest RCW Assessment

Cluster 103.03

Total Cavity Tree Count 10



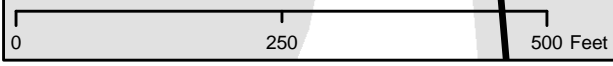
0 250 500 Feet

Apalachicola National Forest RCW Assessment

Cluster 104.01

Total Cavity Tree Count 15

RCWTree (Status)		RCWCluster (Status)		Unsuitable RCW habitat	
●	Active	◊	Unsuitable	◻	Active
○	Inactive	○	NA	◌	Inactive
■	Recruitment	+	Unknown	◌	Recruitment
		×	Non Extant	◌	Non Pine
				◌	YOUNG_PINE
				◌	Private Land

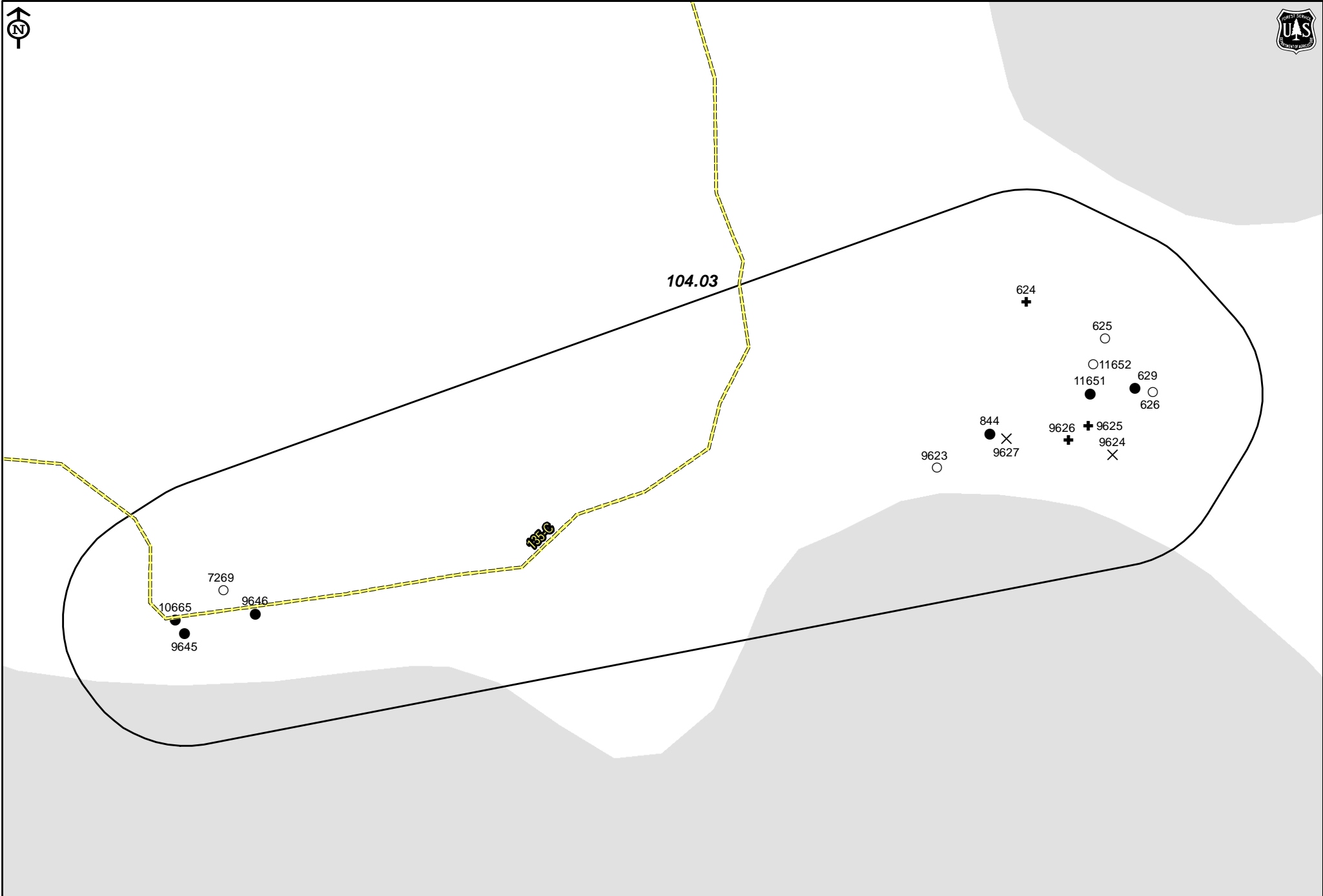


Apalachicola National Forest RCW Assessment

Cluster 104.03

Total Cavity Tree Count 16

RCWTree (Status)	◇ Unsuitable	RCWCluster (Status)	□ Unsuitable RCW habitat
● Active	○ NA	□ Active	■ Non Pine
○ Inactive	⊕ Unknown	□ Inactive	▨ YOUNG_PINE
■ Recruitment	× Non Extant	□ Recruitment	■ Private Land



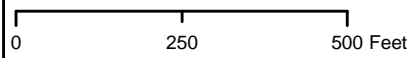
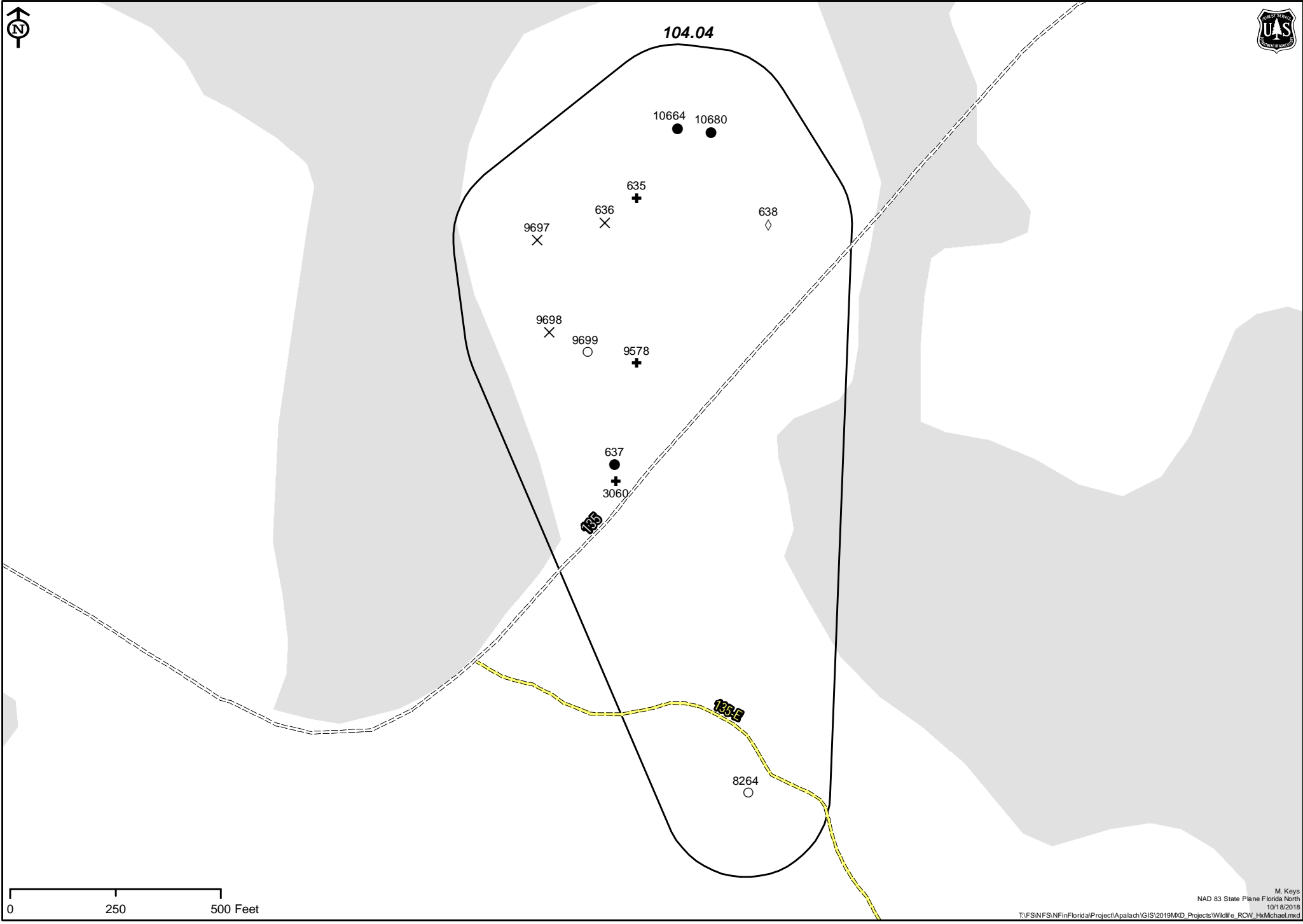
0 250 500 Feet

Apalachicola National Forest RCW Assessment

Cluster 104.04

Total Cavity Tree Count 12

RCWTree (Status)	◇ Unsuitable	RCWCluster (Status)	□ Unsuitable RCW habitat
● Active	○ NA	▭ Active	■ Non Pine
○ Inactive	⊕ Unknown	- - - Inactive	▨ YOUNG_PINE
■ Recruitment	× Non Extant	┌ ┐ Recruitment	■ Private Land

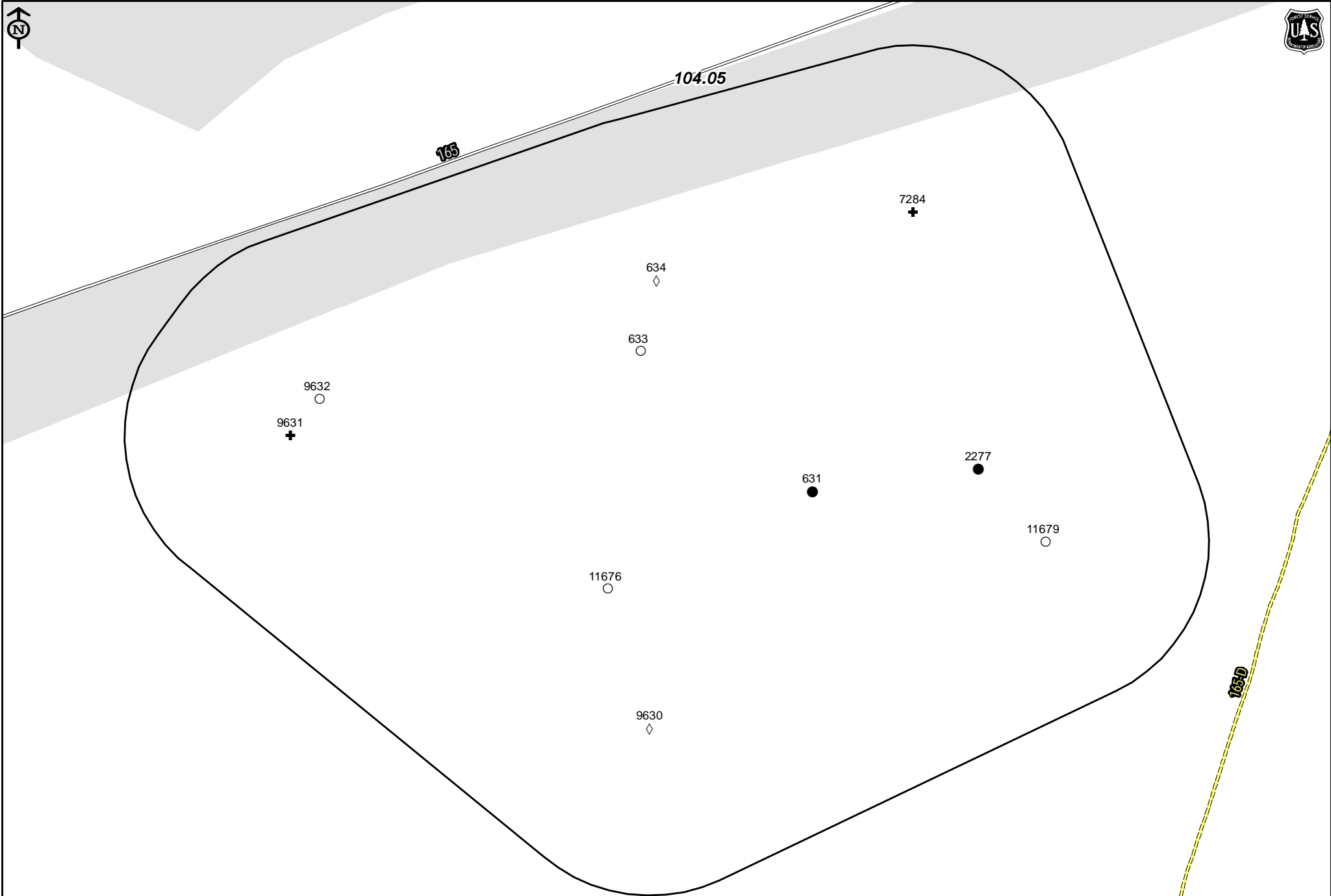


Apalachicola National Forest RCW Assessment

Cluster 104.05

Total Cavity Tree Count 10

RCWTree (Status)	◇ Unsuitable	RCWCluster (Status)	□ Unsuitable RCW habitat
● Active	○ NA	□ Active	□ Non Pine
○ Inactive	⊕ Unknown	□ Inactive	□ YOUNG_PINE
■ Recruitment	× Non Extant	□ Recruitment	■ Private Land



0 250 500 Feet

Apalachicola National Forest RCW Assessment

Cluster 104.06

Total Cavity Tree Count 16

RCWTree (Status)	◇ Unsuitable	RCWCluster (Status)	Unsuitable RCW habitat
● Active	○ NA	▭ Active	■ Non Pine
○ Inactive	⊕ Unknown	- - - Inactive	▨ YOUNG_PINE
■ Recruitment	× Non Extant	- - - Recruitment	■ Private Land



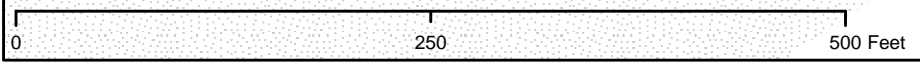
0 250 500 Feet

Apalachicola National Forest RCW Assessment

Cluster 104.07

Total Cavity Tree Count 5


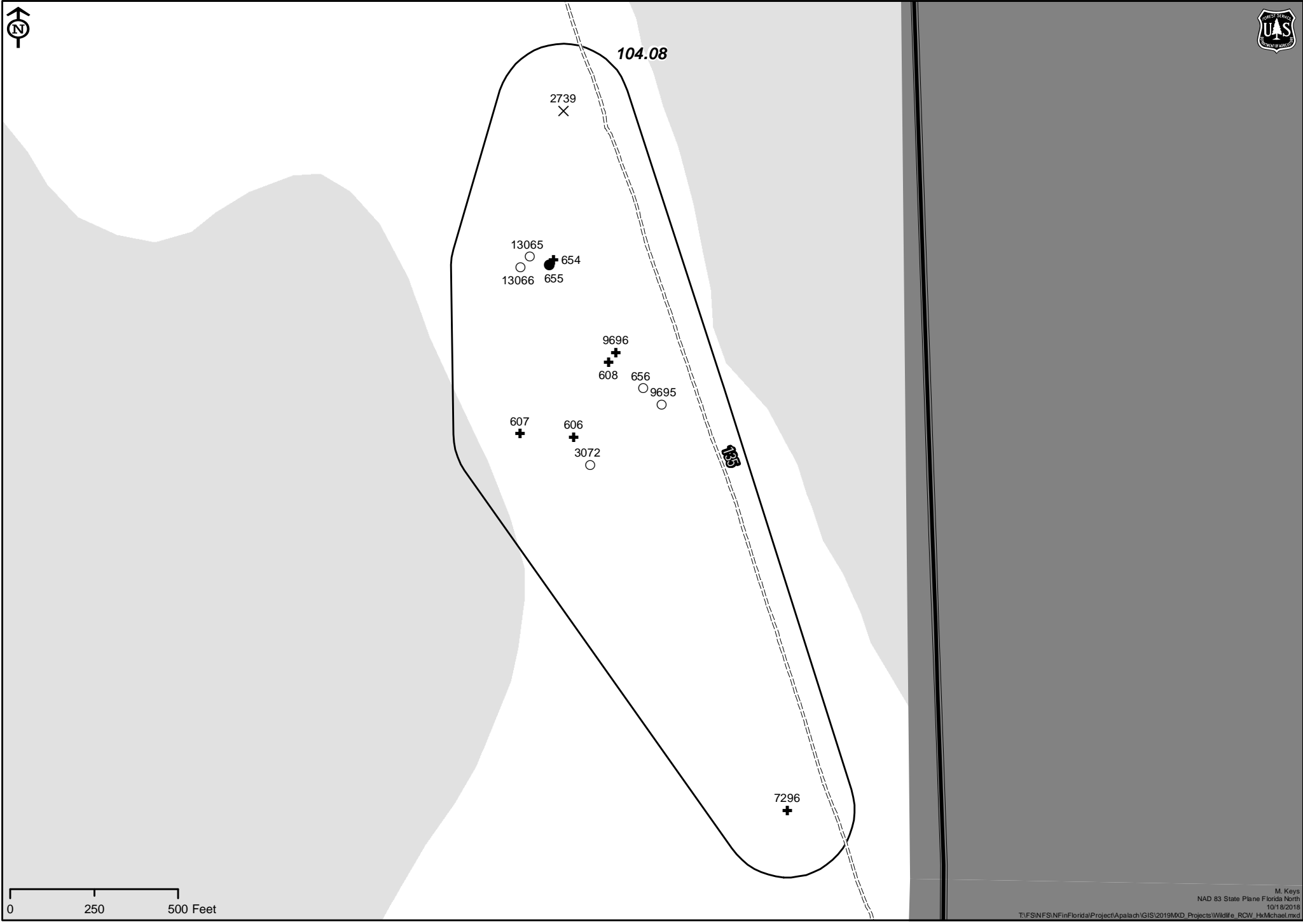
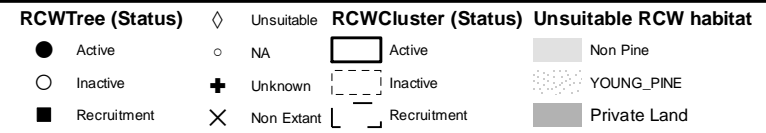
RCWTree (Status)	◇ Unsuitable	RCWCluster (Status)	□ Unsuitable RCW habitat
● Active	○ NA	□ Active	■ Non Pine
○ Inactive	⊕ Unknown	□ Inactive	▨ YOUNG_PINE
■ Recruitment	× Non Extant	□ Recruitment	■ Private Land



Apalachicola National Forest RCW Assessment

Cluster 104.08

Total Cavity Tree Count 13

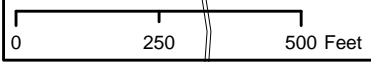


Apalachicola National Forest RCW Assessment

Cluster 105.01

Total Cavity Tree Count 7

RCWTree (Status)		RCWCluster (Status)		Unsuitable RCW habitat			
●	Active	◇	Unsuitable	□	Active	□	Non Pine
○	Inactive	○	NA	□	Inactive	□	YOUNG_PINE
■	Recruitment	+	Unknown	□	Recruitment	□	Private Land
		×	Non Extant				



Apalachicola National Forest RCW Assessment

Cluster 105.04

Total Cavity Tree Count 14

RCWTree (Status)	◇ Unsuitable	RCWCluster (Status)	□ Unsuitable RCW habitat
● Active	○ NA	□ Active	■ Non Pine
○ Inactive	⊕ Unknown	□ Inactive	▨ YOUNG_PINE
■ Recruitment	× Non Extant	□ Recruitment	■ Private Land




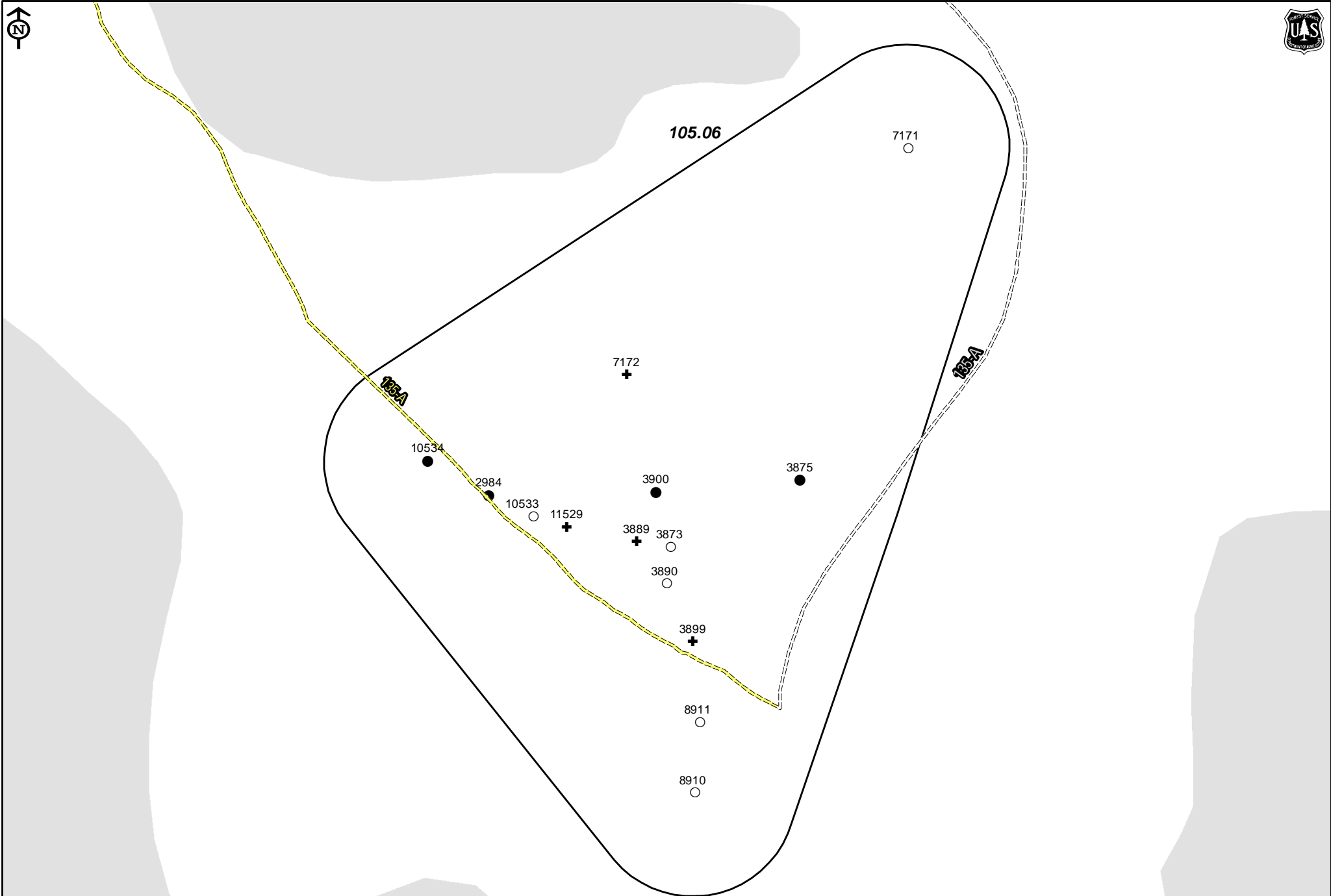
0 250 500 Feet

Apalachicola National Forest RCW Assessment

Cluster 105.06

Total Cavity Tree Count 14

RCWTree (Status)	◇ Unsuitable	RCWCluster (Status)	Unsuitable RCW habitat
● Active	○ NA	▭ Active	■ Non Pine
○ Inactive	⊕ Unknown	- - - Inactive	▨ YOUNG_PINE
■ Recruitment	× Non Extant	┌ ┐ Recruitment	■ Private Land



Apalachicola National Forest RCW Assessment

Cluster 105.07

Total Cavity Tree Count 13

RCWTree (Status)

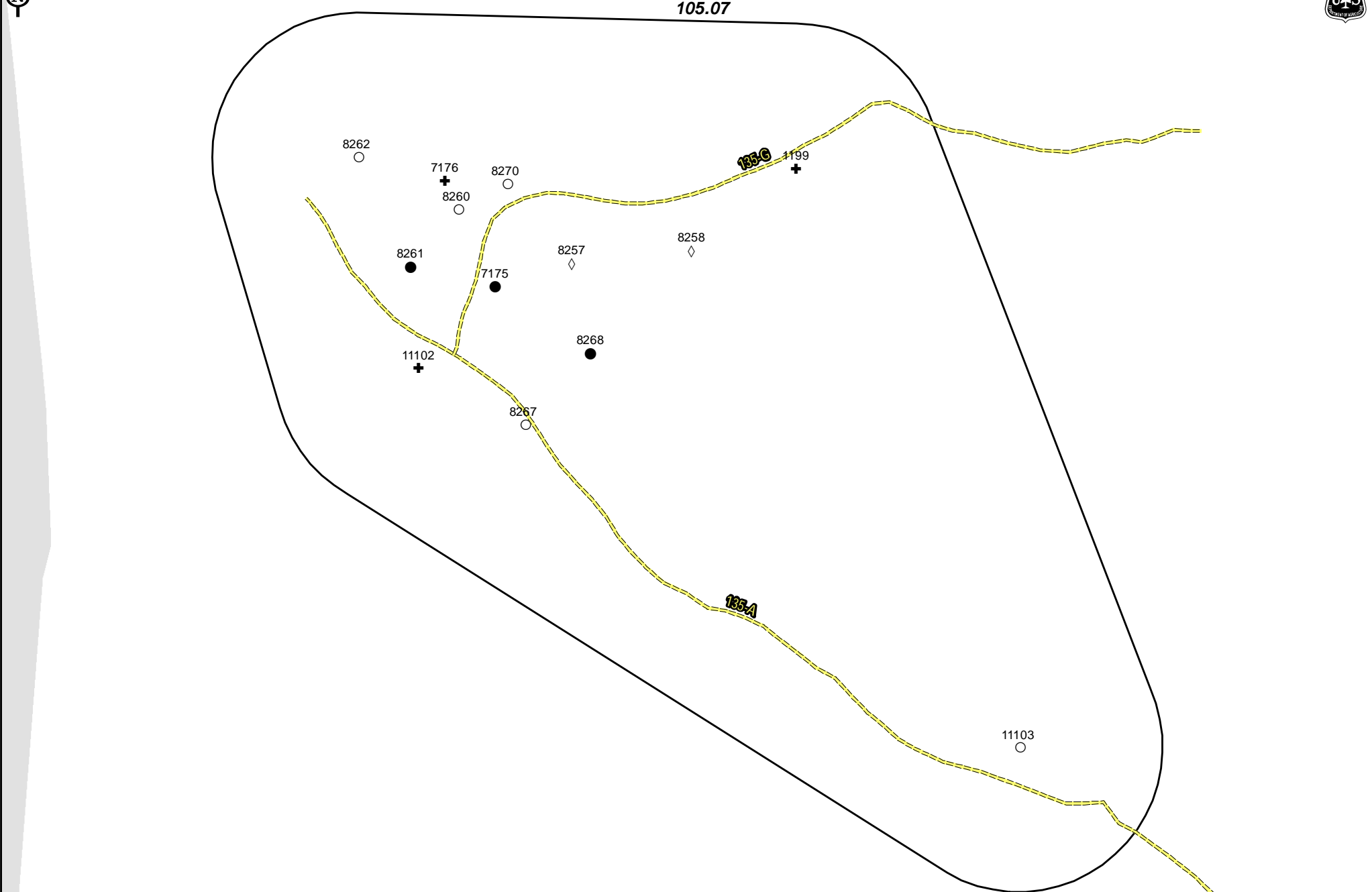
- Active
- Inactive
- Recruitment

RCWCluster (Status)

- ◇ Unsuitable
- NA
- +
- Unknown
- ×
- Non Extant

Unsuitable RCW habitat

- Active
- Inactive
- Recruitment
- Non Pine
- YOUNG_PINE
- Private Land



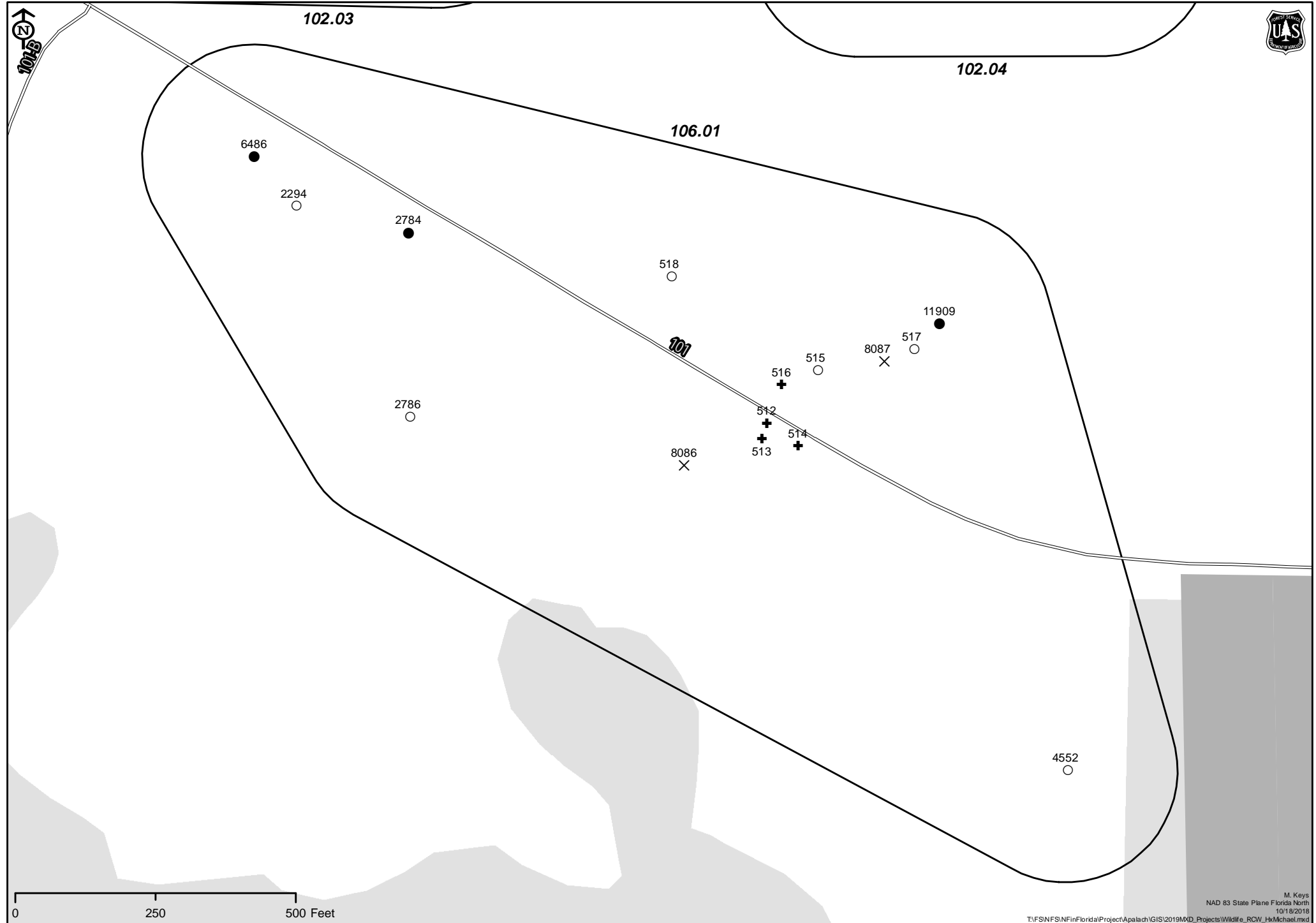
0 250 500 Feet

Apalachicola National Forest RCW Assessment

Cluster 106.01

Total Cavity Tree Count 15

RCWTree (Status)		RCWCluster (Status)		Unsuitable RCW habitat	
● Active	◇ Unsuitable	▭ Active	■ Non Pine	○ Inactive	○ NA
○ Inactive	⊕ Unknown	- - - Inactive	▨ YOUNG_PINE	⊗ Non Extant	⊗ Recruitment
■ Recruitment			■ Private Land		




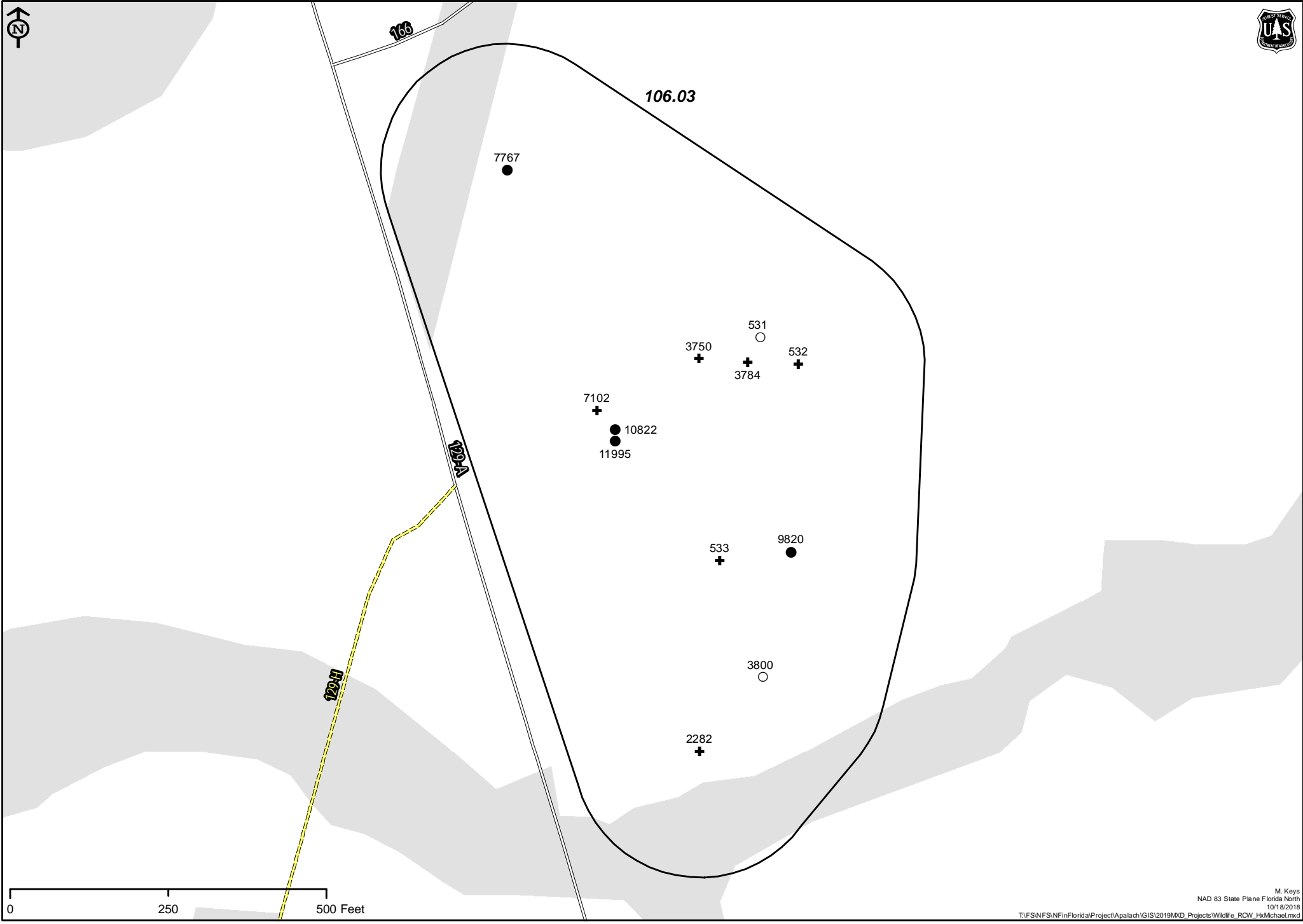
0 250 500 Feet

Apalachicola National Forest RCW Assessment

Cluster 106.03

Total Cavity Tree Count 12

RCWTree (Status)		RCWCluster (Status)		Unsuitable RCW habitat	
●	Active	◊	Unsuitable	◻	Active
○	Inactive	○	NA	◌	Inactive
+	Recruitment	+	Unknown	◌	Recruitment
×	Non Extant	×	Non Extant	◌	Non Pine
				◌	YOUNG_PINE
				◌	Private Land



Apalachicola National Forest RCW Assessment

Cluster 106.04

Total Cavity Tree Count

9

RCWTree (Status)

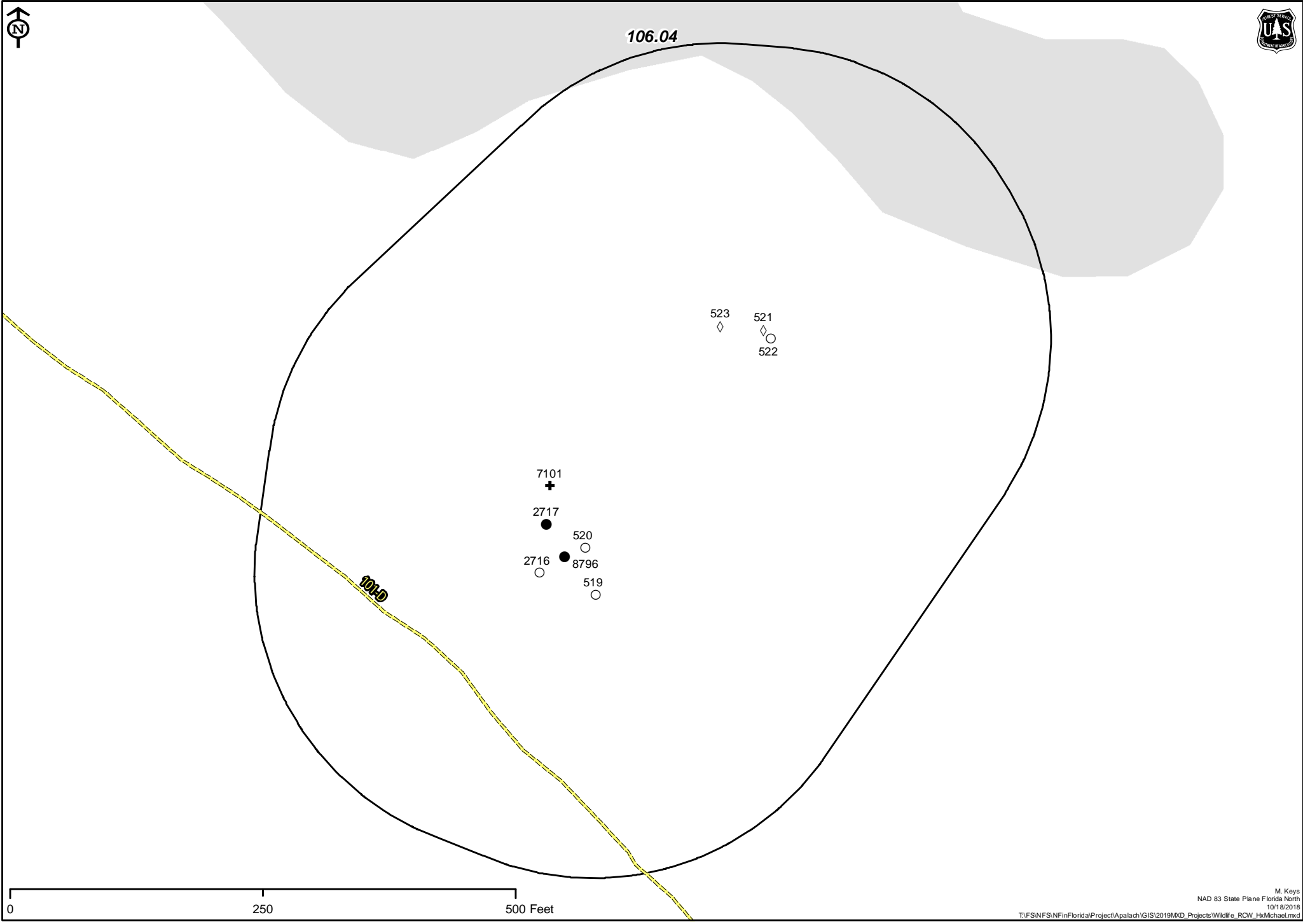
- Active
- Inactive
- Recruitment

RCWCluster (Status)

- ◇ Unsuitable
- NA
- +
- Unknown
- ×
- Non Extant

Unsuitable RCW habitat

- Active
- Inactive
- Recruitment
- Non Pine
- YOUNG_PINE
- Private Land



Apalachicola National Forest RCW Assessment

Cluster 106.06

Total Cavity Tree Count 14

RCWTree (Status)

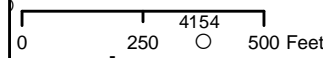
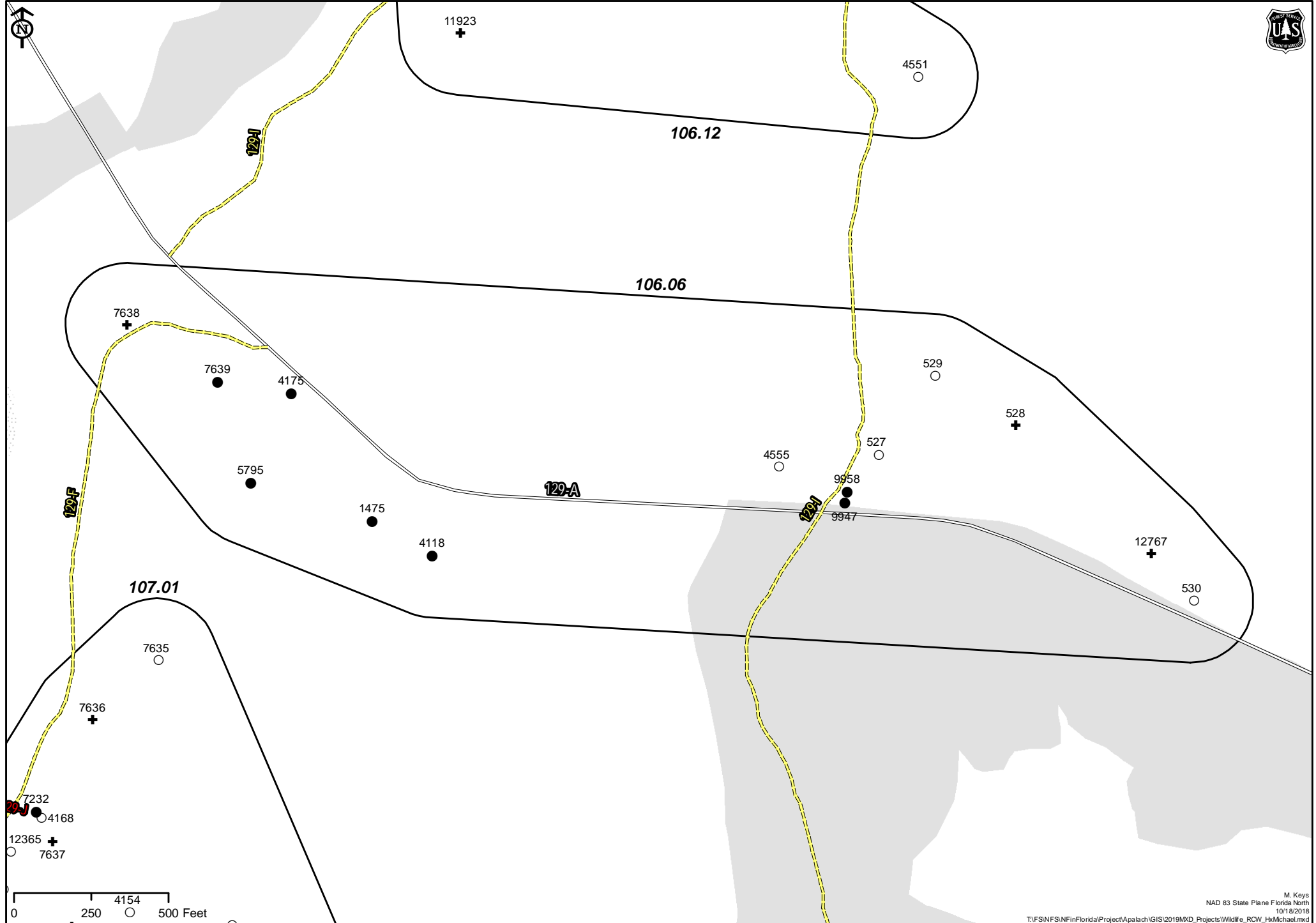
- Active
- Inactive
- Recruitment

RCWCluster (Status)

- ◇ Unsuitable
- NA
- +
- ×

Unsuitable RCW habitat

- Active
- Inactive
- Recruitment
- Non Pine
- ▨ YOUNG_PINE
- Private Land

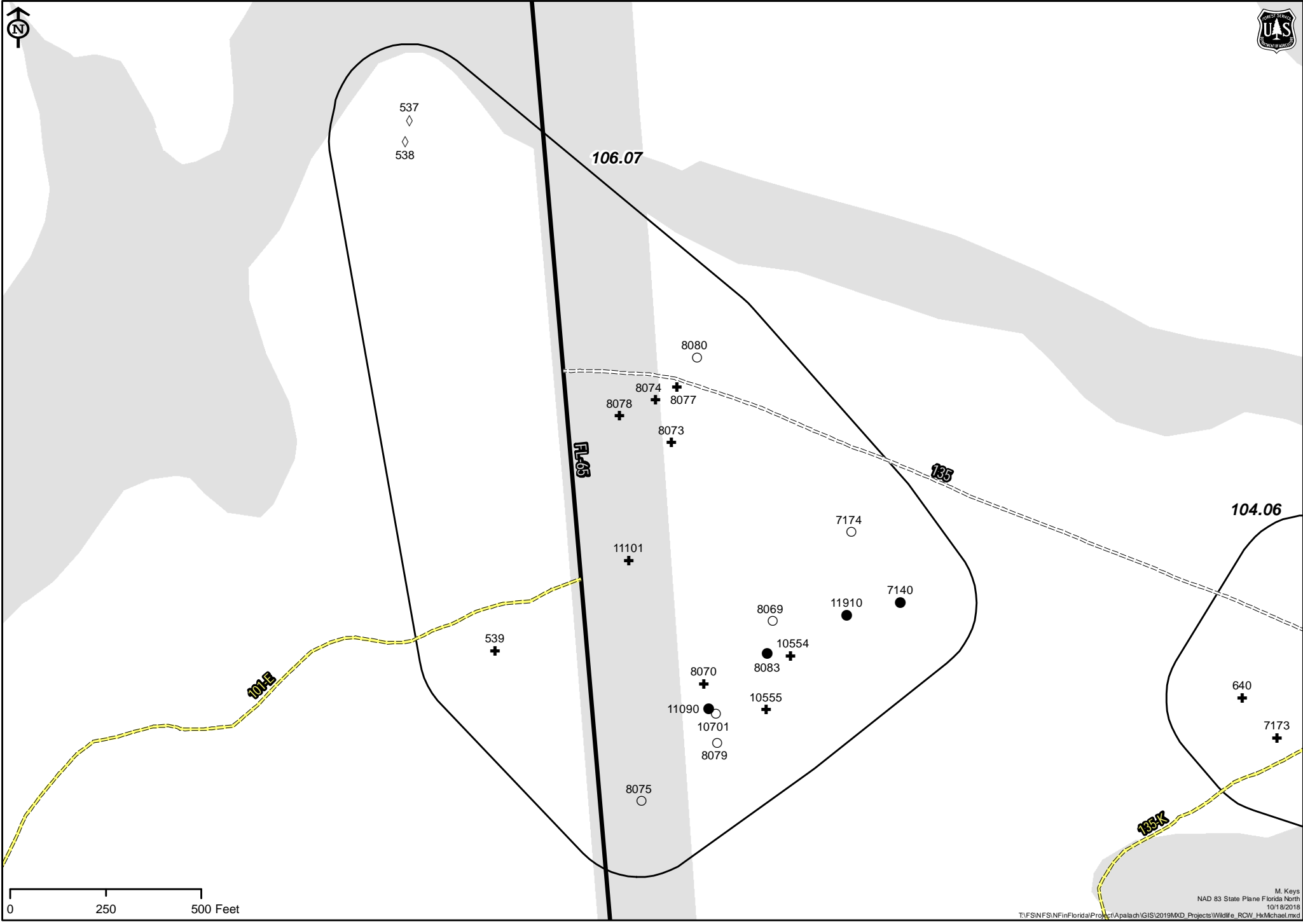


Apalachicola National Forest RCW Assessment

Cluster 106.07

Total Cavity Tree Count 21

RCWTree (Status)		RCWCluster (Status)		Unsuitable RCW habitat	
● Active	◇ Unsuitable	▭ Active	■ Non Pine	◻ Young Pine	■ Private Land
○ Inactive	○ NA	- - - Inactive	◻ Young Pine	◻ Young Pine	
■ Recruitment	+ Unknown	- - - Recruitment			
	× Non Extant				



0 250 500 Feet

Apalachicola National Forest RCW Assessment

Cluster 106.08

Total Cavity Tree Count

5

RCWTree (Status)

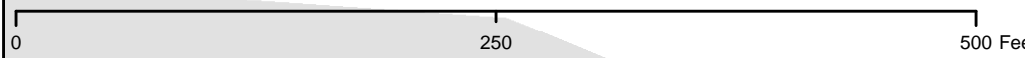
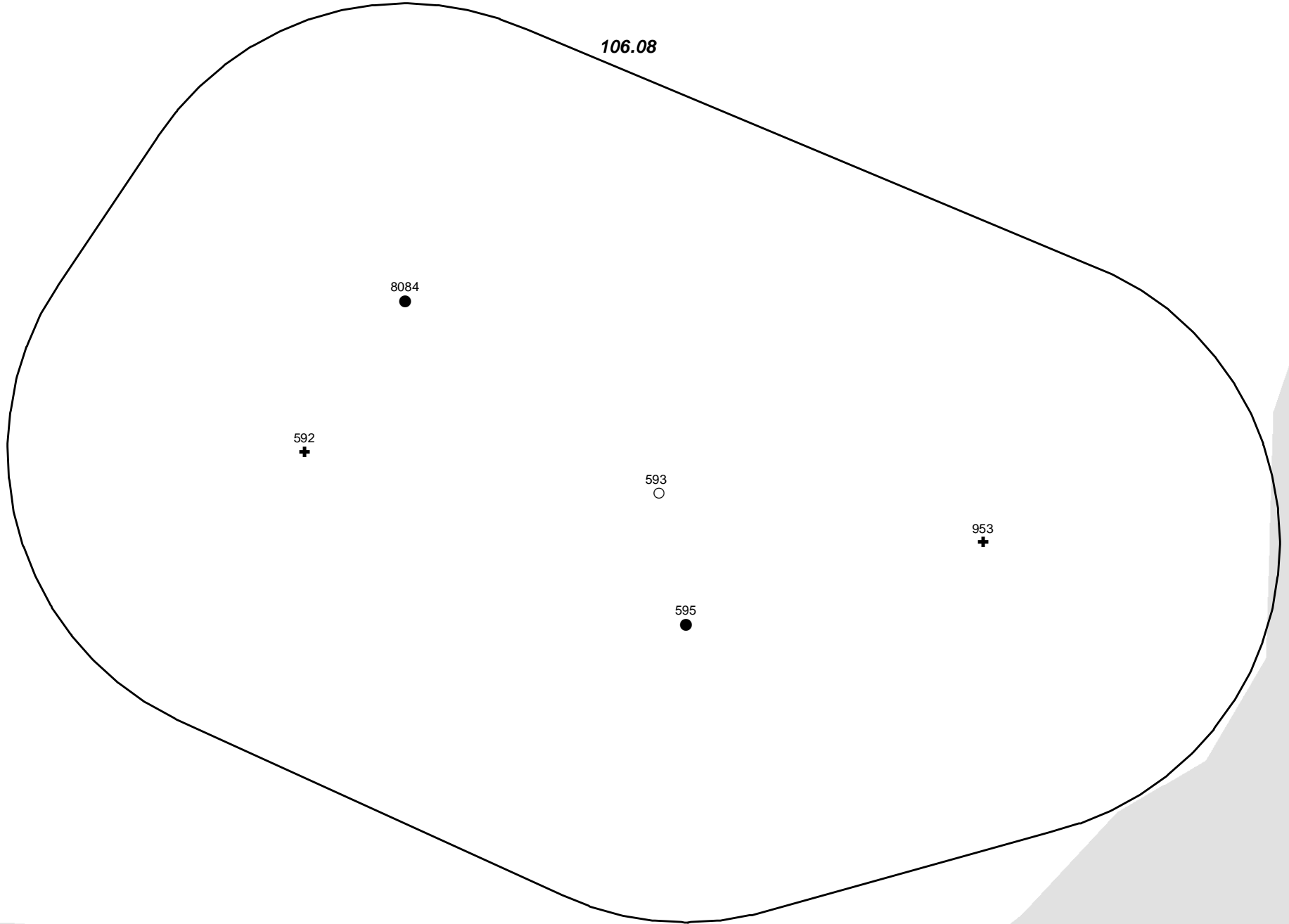
- Active
- Inactive
- Recruitment

RCWCluster (Status)

- ◇ Unsuitable
- NA
- +
- Unknown
- +
- Non Extant
- Active
- - - Inactive
- - - Recruitment

Unsuitable RCW habitat

- Non Pine
- YOUNG_PINE
- Private Land

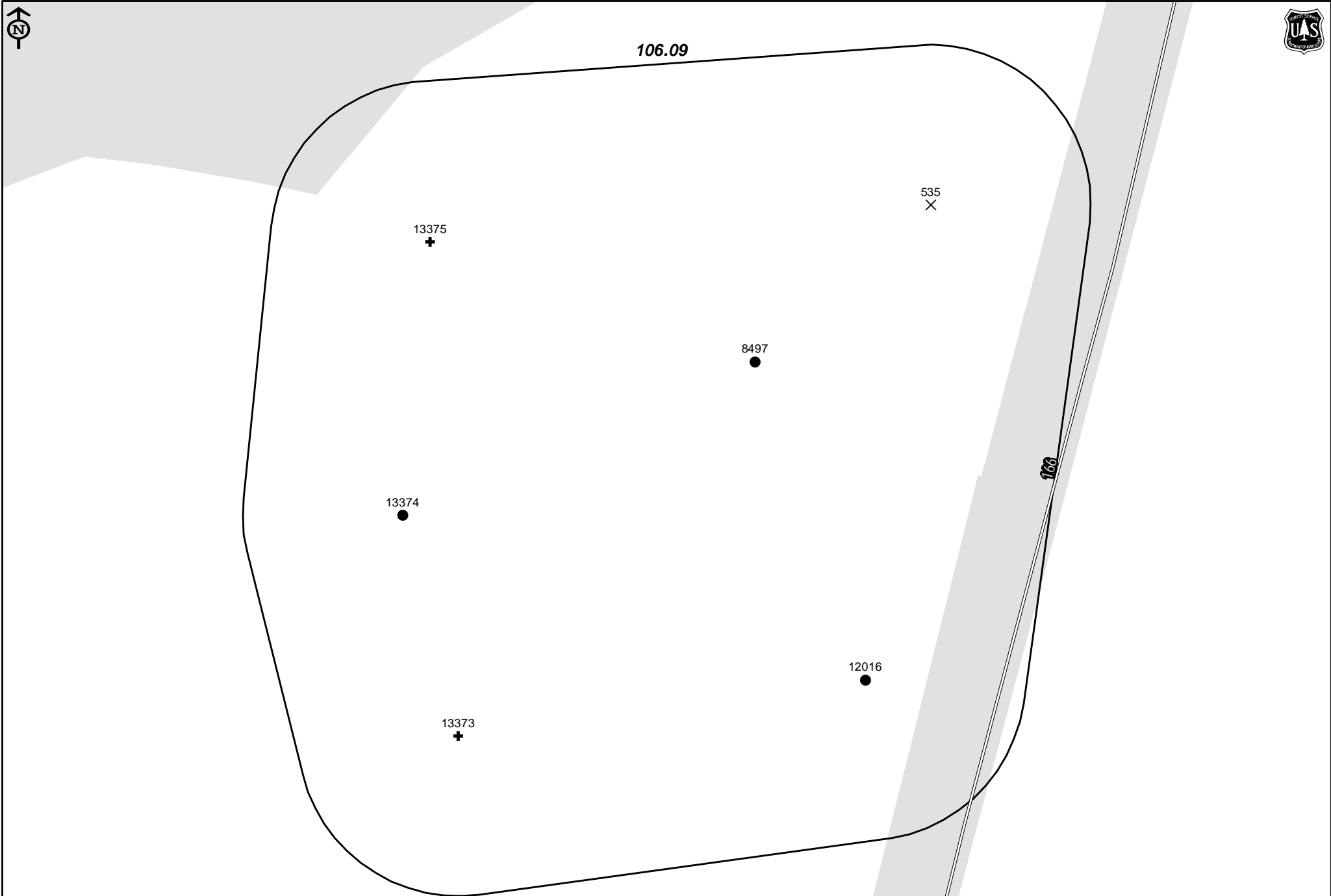


Apalachicola National Forest RCW Assessment

Cluster 106.09

Total Cavity Tree Count 6

RCWTree (Status)		RCWCluster (Status)		Unsuitable RCW habitat	
● Active	◇ Unsuitable	▭ Active	▭ Non Pine		
○ Inactive	○ NA	- - - Inactive	▨ YOUNG_PINE		
■ Recruitment	+ Unknown	- - - Recruitment	■ Private Land		
	× Non Extant				



0 250 500 Feet


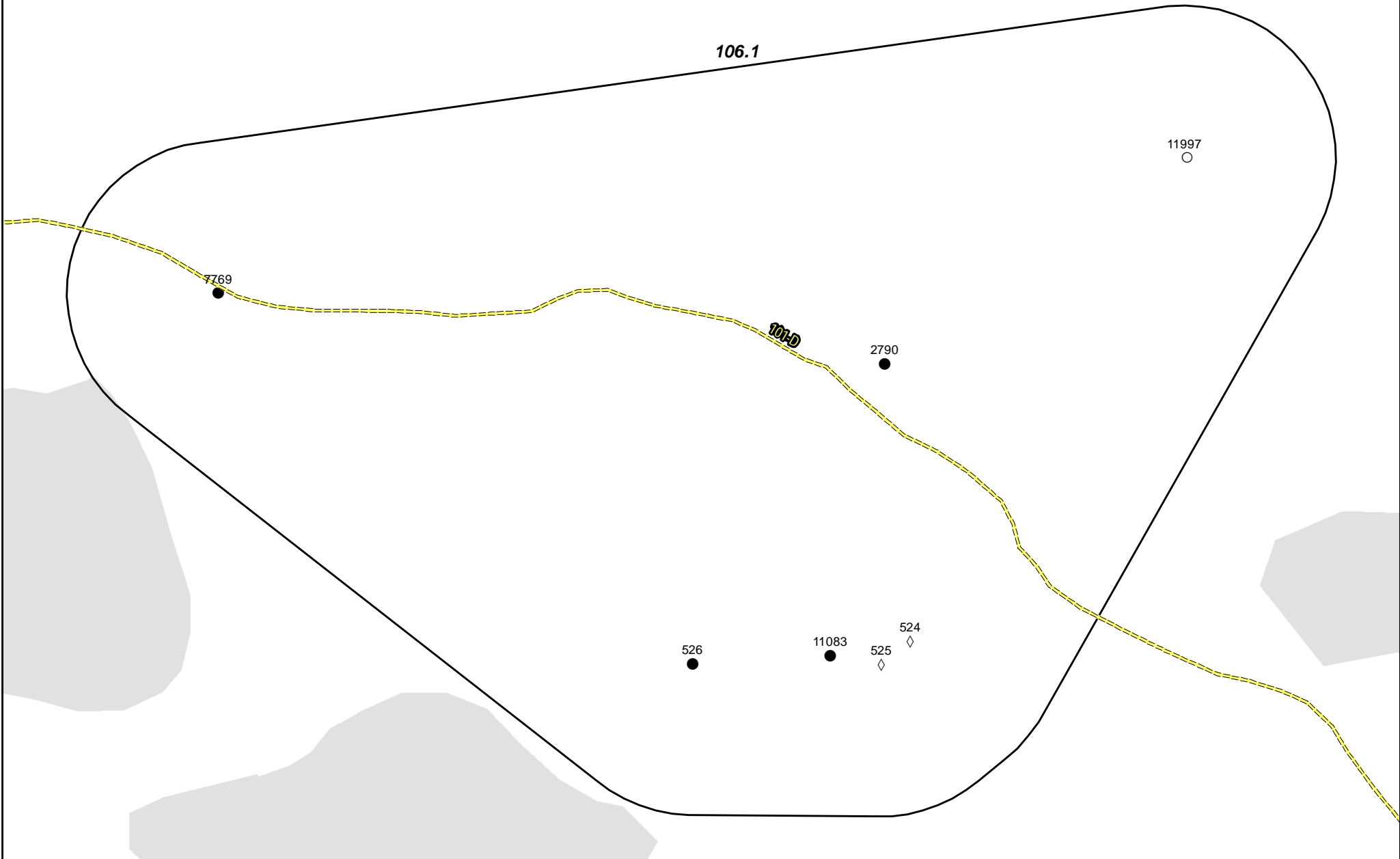
Apalachicola National Forest RCW Assessment

Cluster 106.1

Total Cavity Tree Count

7

RCWTree (Status)		RCWCluster (Status)		Unsuitable RCW habitat	
●	Active	◇	Unsuitable	□	Active
○	Inactive	○	NA	□	Non Pine
■	Recruitment	+	Unknown	□	YOUNG_PINE
		×	Non Extant	□	Private Land
				□	



Apalachicola National Forest RCW Assessment

Cluster 106.12

Total Cavity Tree Count

6

RCWTree (Status)

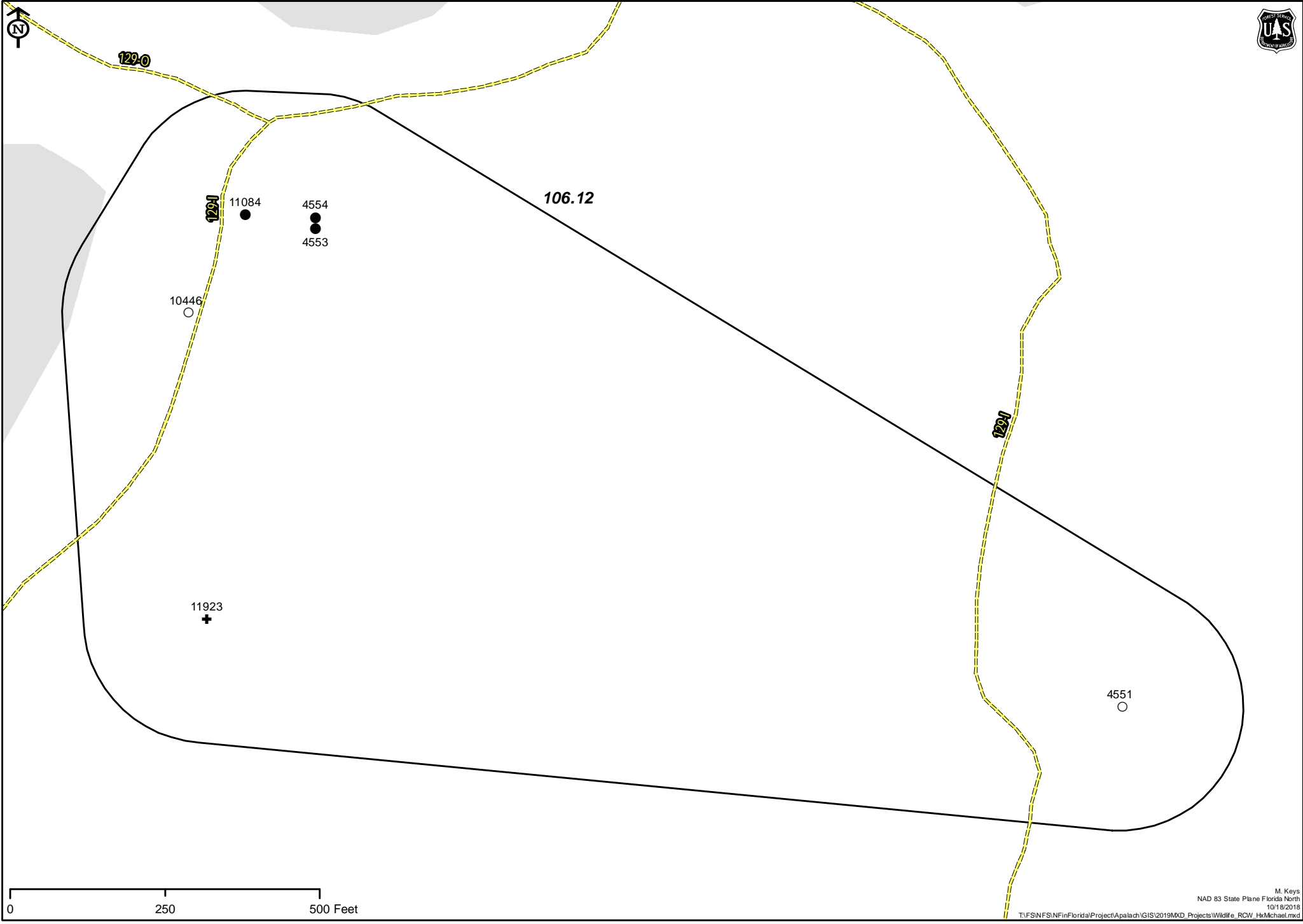
- Active
- Inactive
- Recruitment

RCWCluster (Status)

- ◇ Unsuitable
- NA
- +
- ×

Unsuitable RCW habitat

- Active
- Inactive
- Recruitment
- Non Pine
- YOUNG_PINE
- Private Land



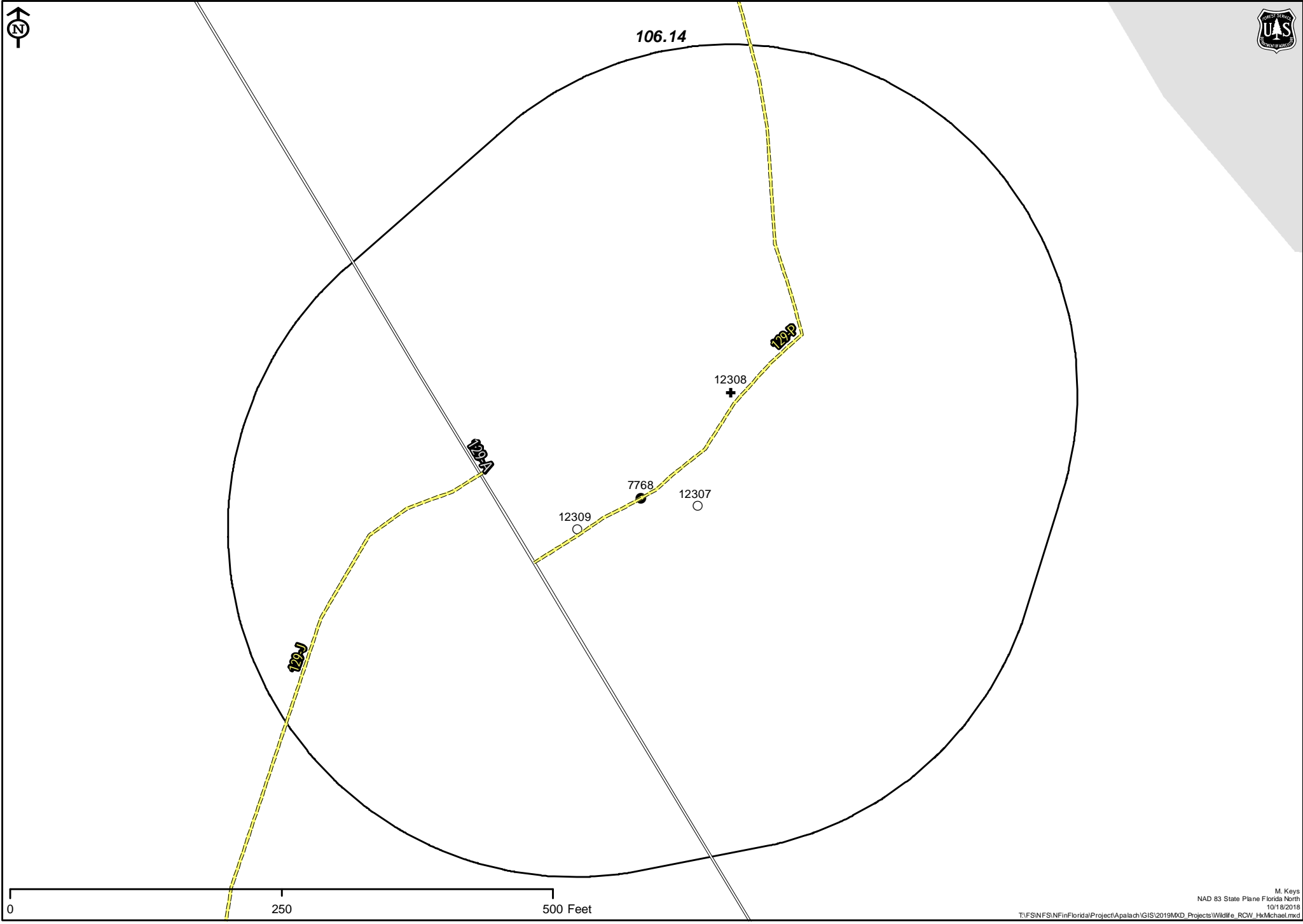
0 250 500 Feet

Apalachicola National Forest RCW Assessment

Cluster 106.14

Total Cavity Tree Count 4

RCWTree (Status)		RCWCluster (Status)		Unsuitable RCW habitat			
●	Active	◇	Unsuitable	□	Active	■	Non Pine
○	Inactive	○	NA	□	Inactive	▨	YOUNG_PINE
■	Recruitment	+	Unknown	□	Recruitment	■	Private Land
		×	Non Extant				



Apalachicola National Forest RCW Assessment

Cluster 106.99

Total Cavity Tree Count 6

RCWTree (Status)


- Active
- Inactive
- Recruitment

RCWCluster (Status)

- ◇ Unsuitable
- NA
- +
- Unknown
- Non Extant

Unsuitable RCW habitat

- Active
- Inactive
- Recruitment
- Non Pine
- YOUNG_PINE
- Private Land


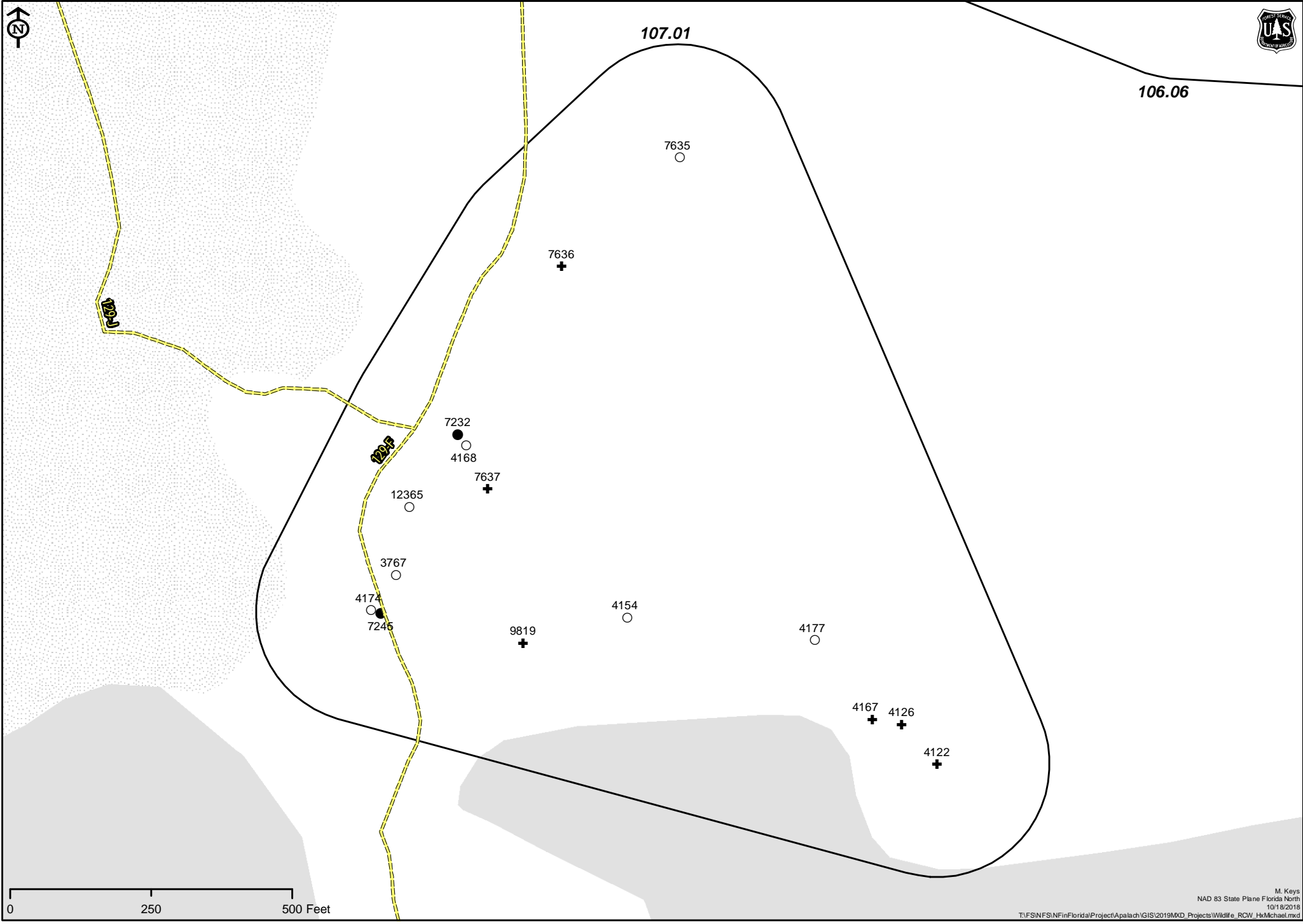


Apalachicola National Forest RCW Assessment

Cluster 107.01

Total Cavity Tree Count **14**

RCWTree (Status)		RCWCluster (Status)		Unsuitable RCW habitat	
●	Active	◇	Unsuitable	▭	Active
○	Inactive	○	NA	▭	Inactive
■	Recruitment	+	Unknown	▭	Recruitment
		×	Non Extant	▭	Private Land
				▭	Non Pine
				▭	YOUNG_PINE



Apalachicola National Forest RCW Assessment

Cluster 107.02

Total Cavity Tree Count **17**

RCWTree (Status)

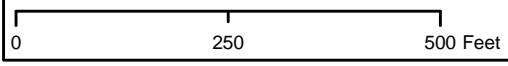
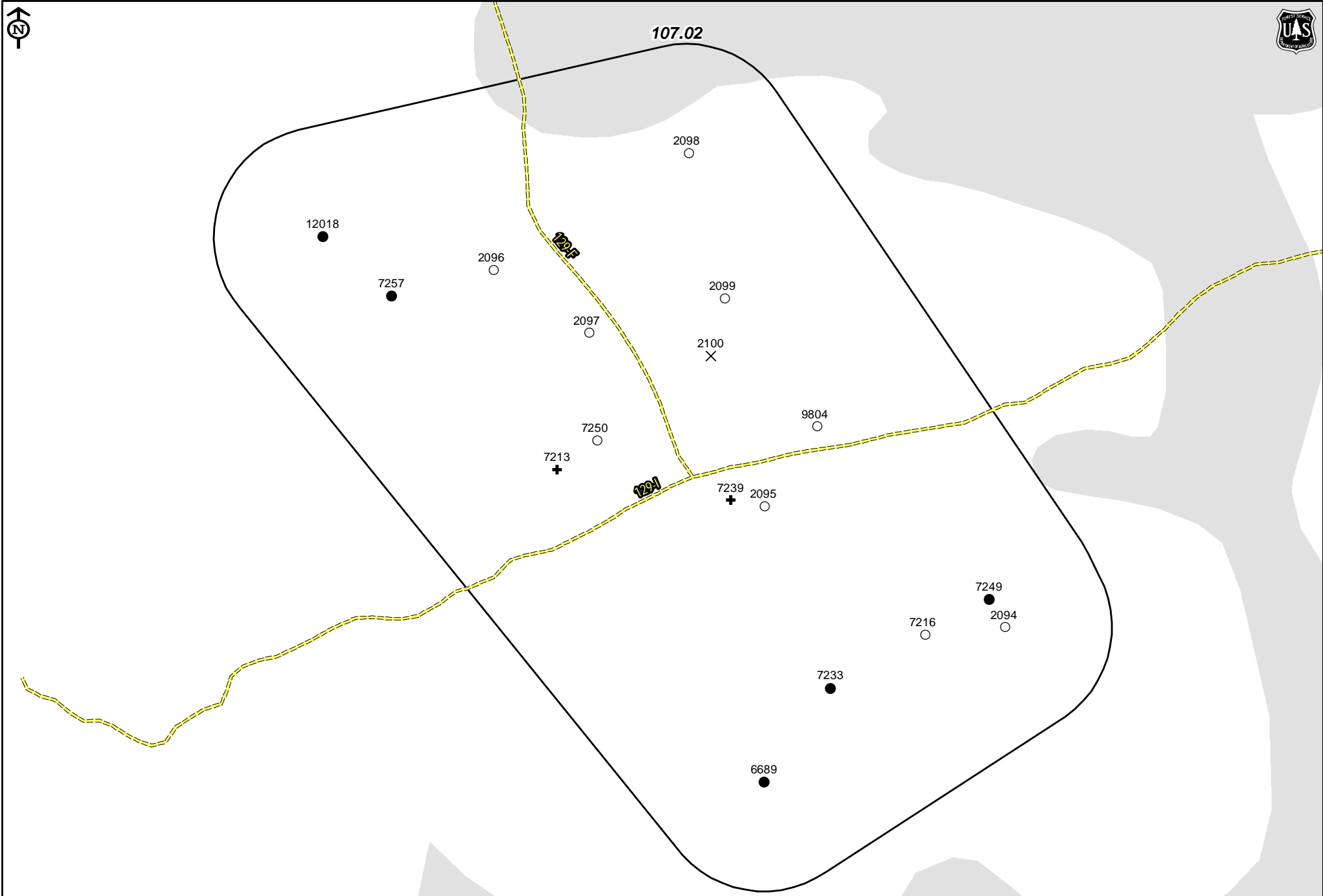
- Active
- Inactive
- Recruitment

RCWCluster (Status)

- ◇ Unsuitable
- NA
- +
- ×
- Active
- - - Inactive
- ┌ ┐ Recruitment

Unsuitable RCW habitat

- Non Pine
- ▨ YOUNG_PINE
- Private Land




Apalachicola National Forest RCW Assessment

Cluster 108.01

Total Cavity Tree Count 12

RCWTree (Status)	◇ Unsuitable	RCWCluster (Status)	□ Unsuitable RCW habitat
● Active	○ NA	▭ Active	■ Non Pine
○ Inactive	⊕ Unknown	- - - Inactive	▨ YOUNG_PINE
■ Recruitment	× Non Extant	┌ ┐ Recruitment	■ Private Land



Apalachicola National Forest RCW Assessment

Cluster 108.02

Total Cavity Tree Count

8

RCWTree (Status)

- Active
- Inactive
- Recruitment



Unsuitable



NA



Unknown



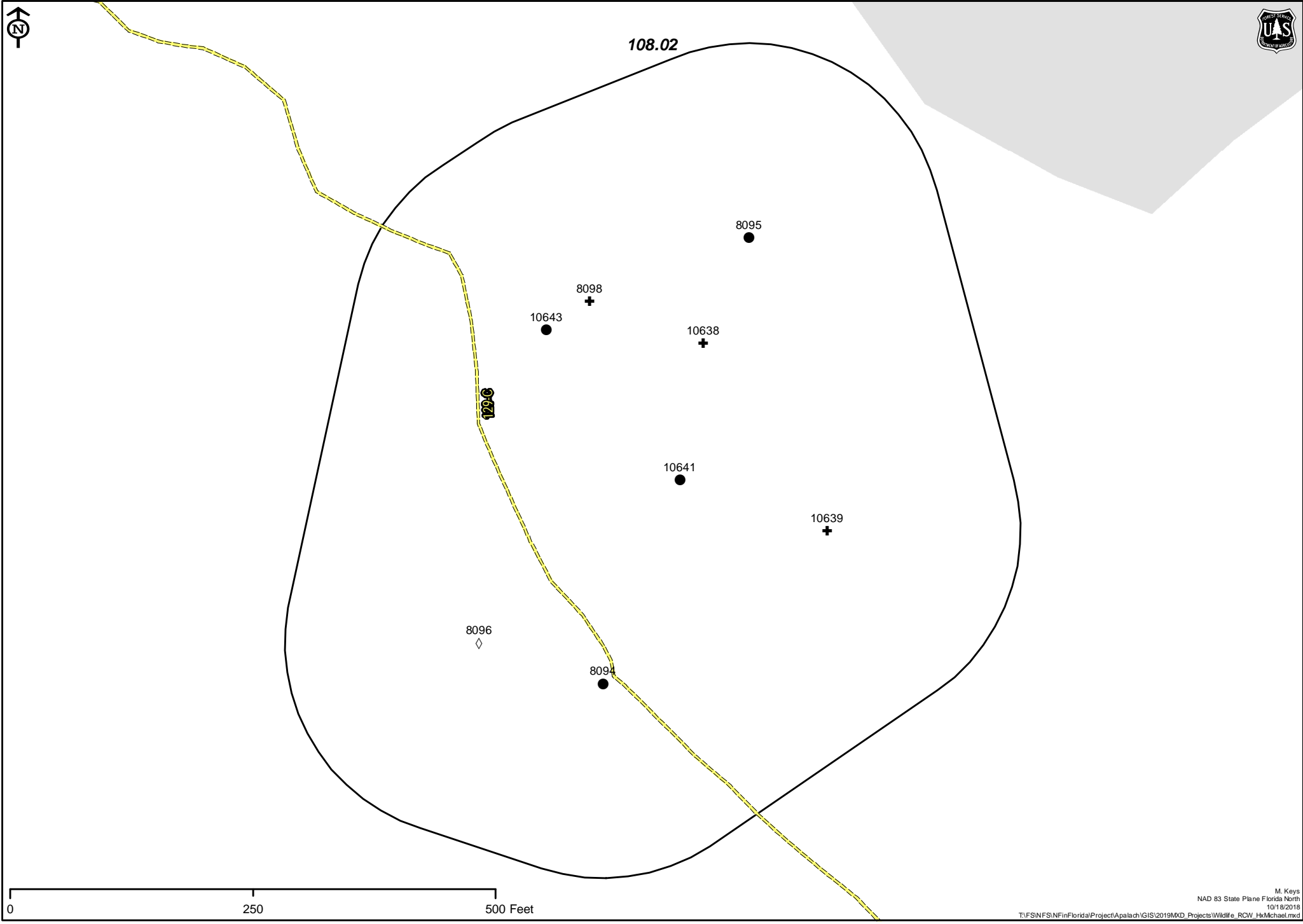
Non Extant

RCWCluster (Status)

- ▭ Active
- - - Inactive
- ▭ Recruitment

Unsuitable RCW habitat

- Non Pine
- ▨ YOUNG_PINE
- Private Land



0 250 500 Feet

Apalachicola National Forest RCW Assessment

Cluster 108.04

Total Cavity Tree Count

9

RCWTree (Status)

- Active
- Inactive
- Recruitment

Unsuitable

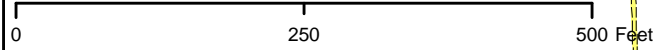
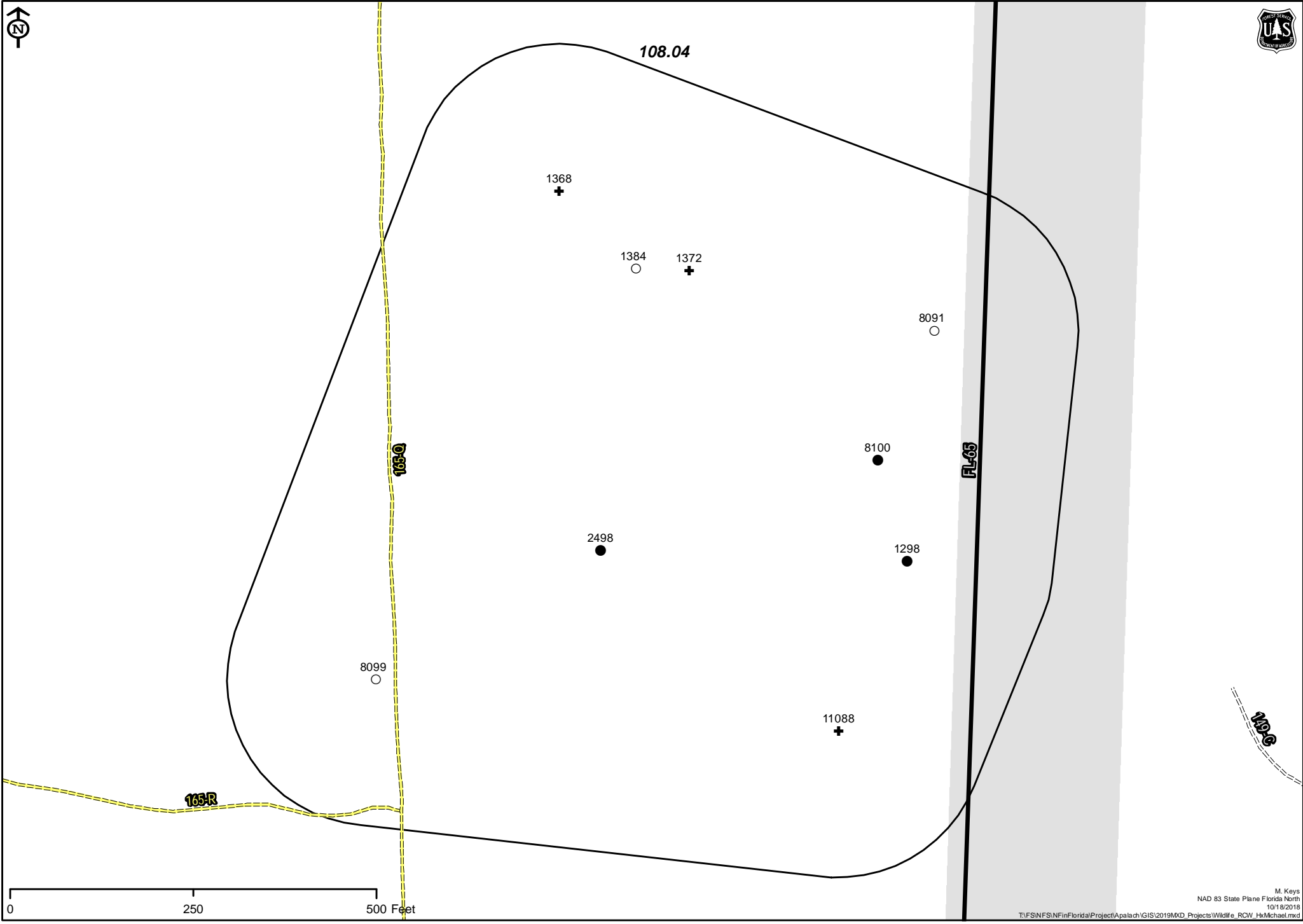
- ◇ Unsuitable
- NA
- ⊕ Unknown
- ⊗ Non Extant

RCWCluster (Status)

- ▭ Active
- - - Inactive
- ┌ ┐ Recruitment

Unsuitable RCW habitat

- Non Pine
- ▨ YOUNG_PINE
- Private Land

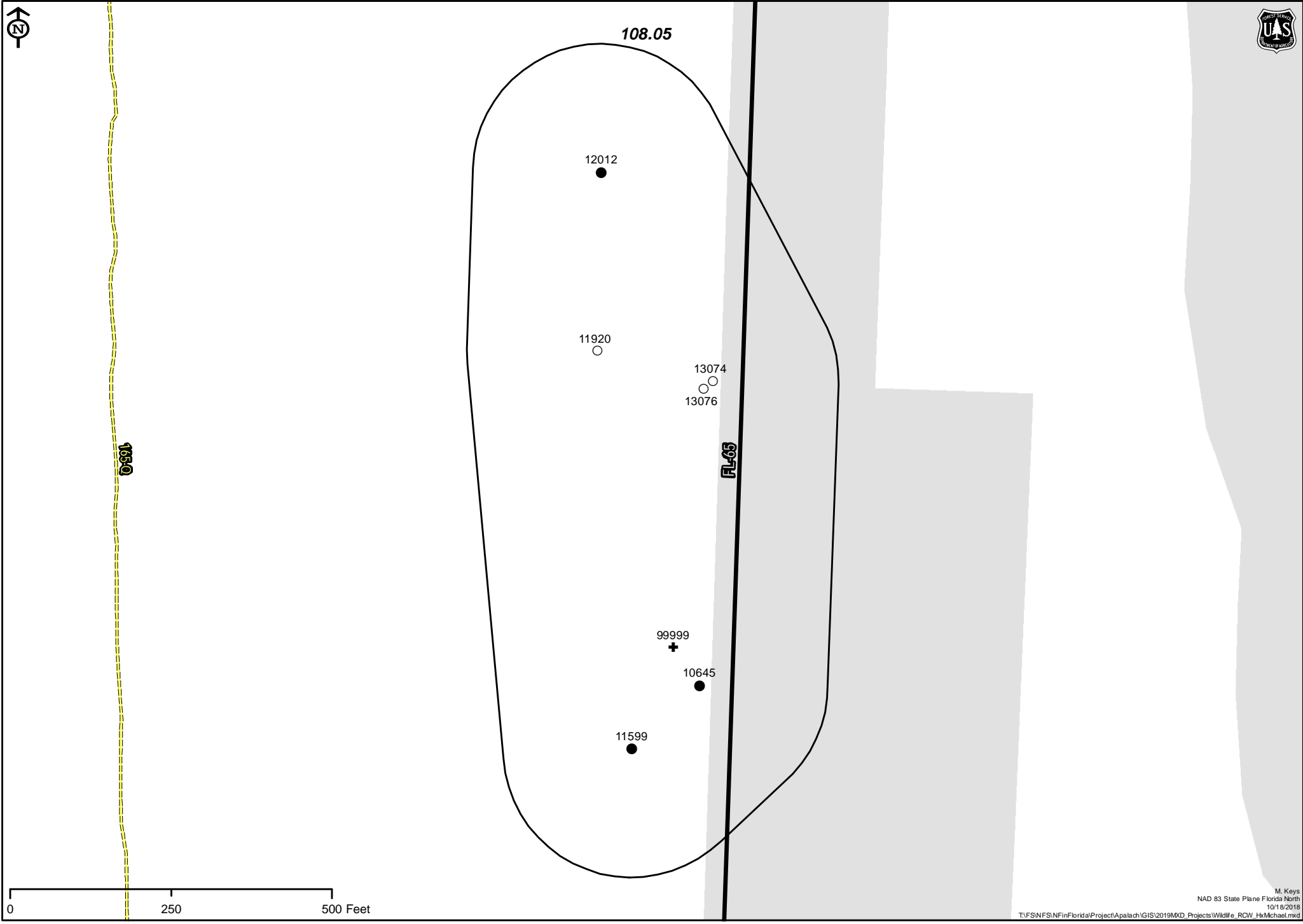


Apalachicola National Forest RCW Assessment

Cluster 108.05

Total Cavity Tree Count 7

RCWTree (Status)		RCWCluster (Status)		Unsuitable RCW habitat	
●	Active	◇	Unsuitable	□	Non Pine
○	Inactive	○	NA	□	YOUNG_PINE
■	Recruitment	+	Unknown	□	Private Land
		×	Non Extant	□	
				□	
				□	



0 250 500 Feet

Apalachicola National Forest RCW Assessment

Cluster 108.06

Total Cavity Tree Count

5

RCWTree (Status)

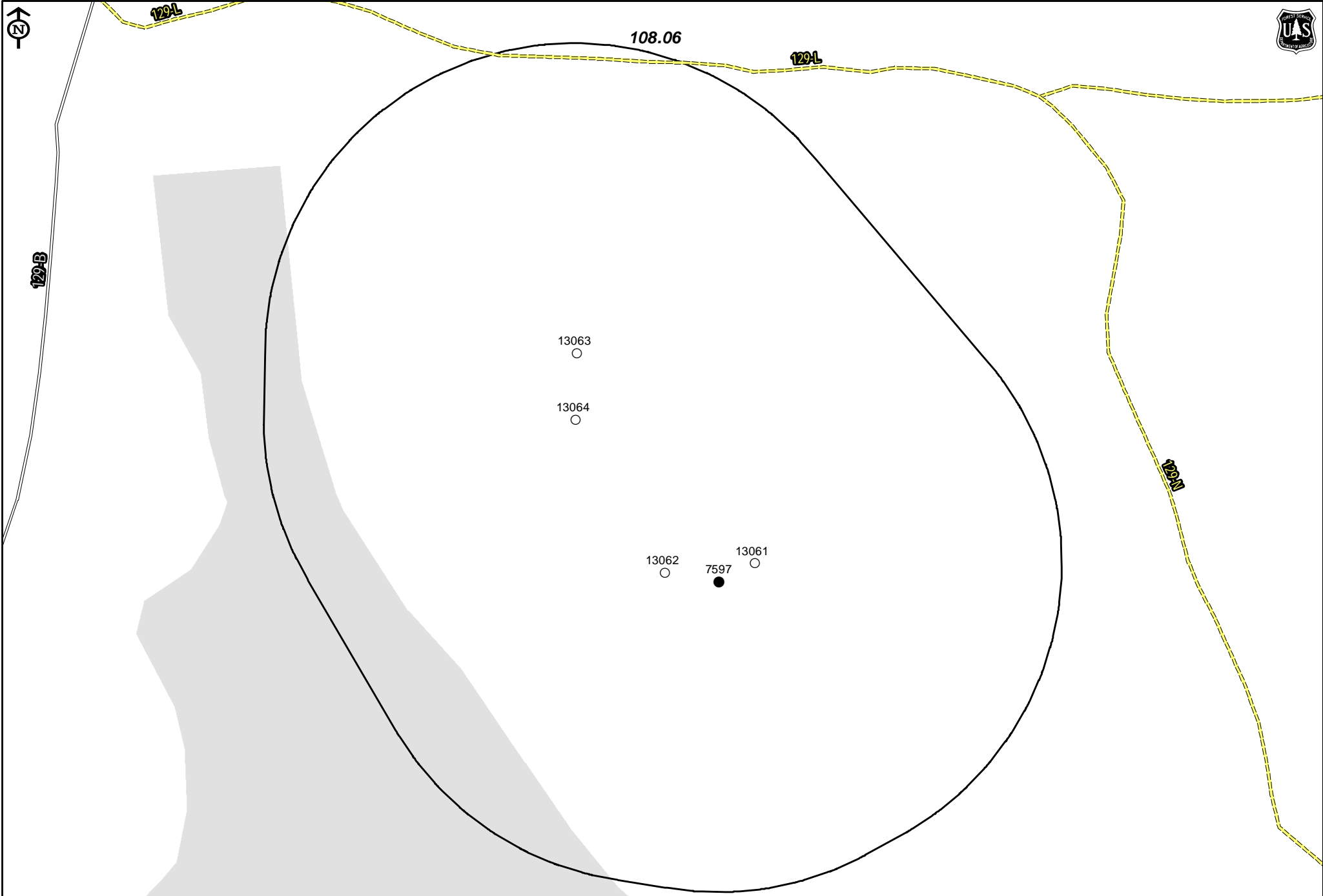
- Active
- Inactive
- Recruitment

RCWCluster (Status)

- ◇ Unsuitable
- NA
- +
- ×

Unsuitable RCW habitat

- Active
- Inactive
- Recruitment
- Non Pine
- YOUNG_PINE
- Private Land




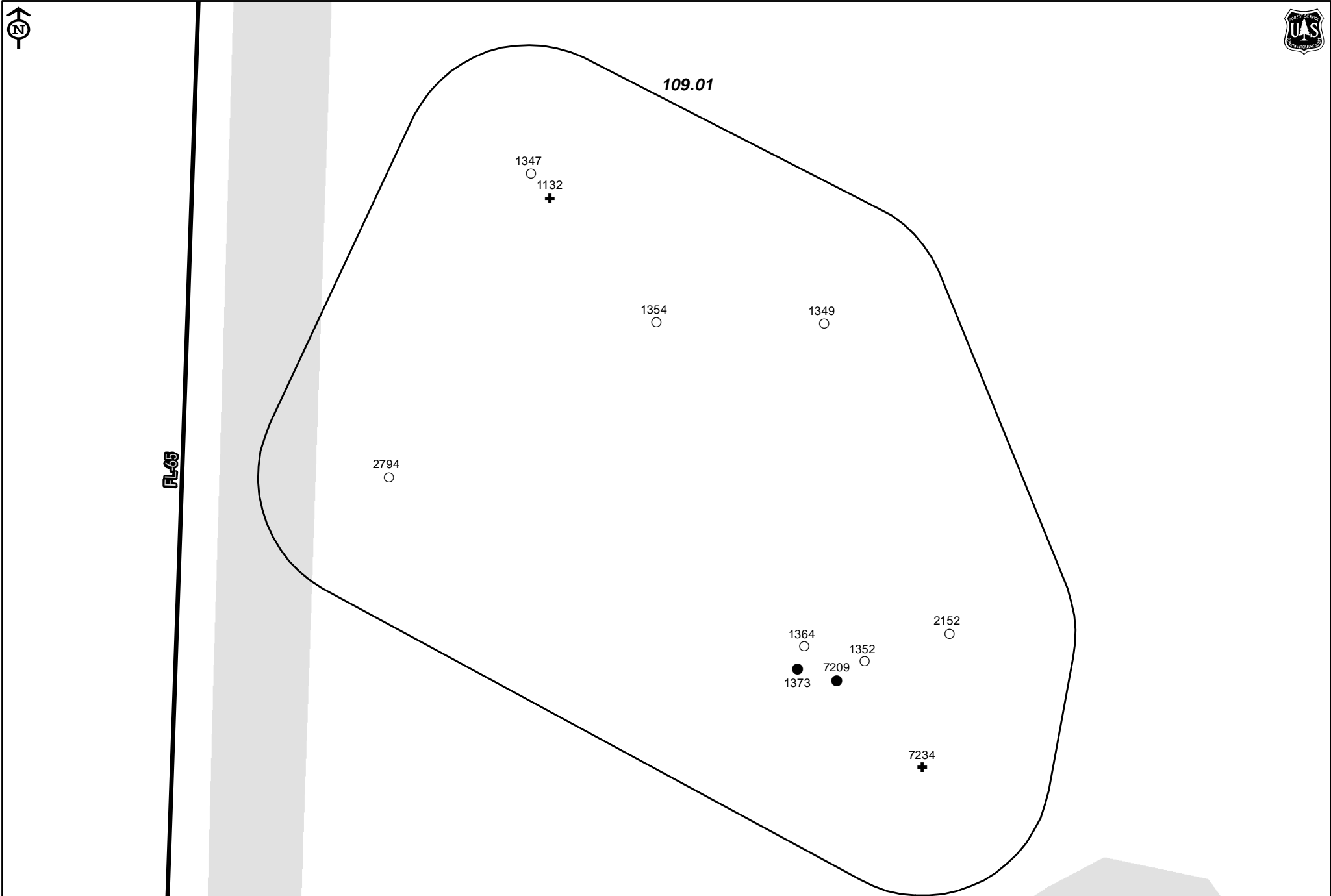
0 250 500 Feet

Apalachicola National Forest RCW Assessment

Cluster 109.01

Total Cavity Tree Count 11

RCWTree (Status)	◇ Unsuitable	RCWCluster (Status)	□ Unsuitable RCW habitat
● Active	○ NA	□ Active	□ Non Pine
○ Inactive	⊕ Unknown	□ Inactive	□ YOUNG_PINE
■ Recruitment	× Non Extant	□ Recruitment	■ Private Land



Apalachicola National Forest RCW Assessment

Cluster 109.02

Total Cavity Tree Count 7

RCWTree (Status)

- Active
- Inactive
- Recruitment

Unsuitable

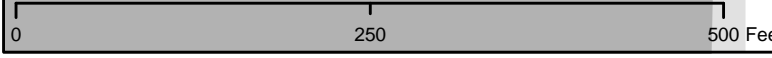
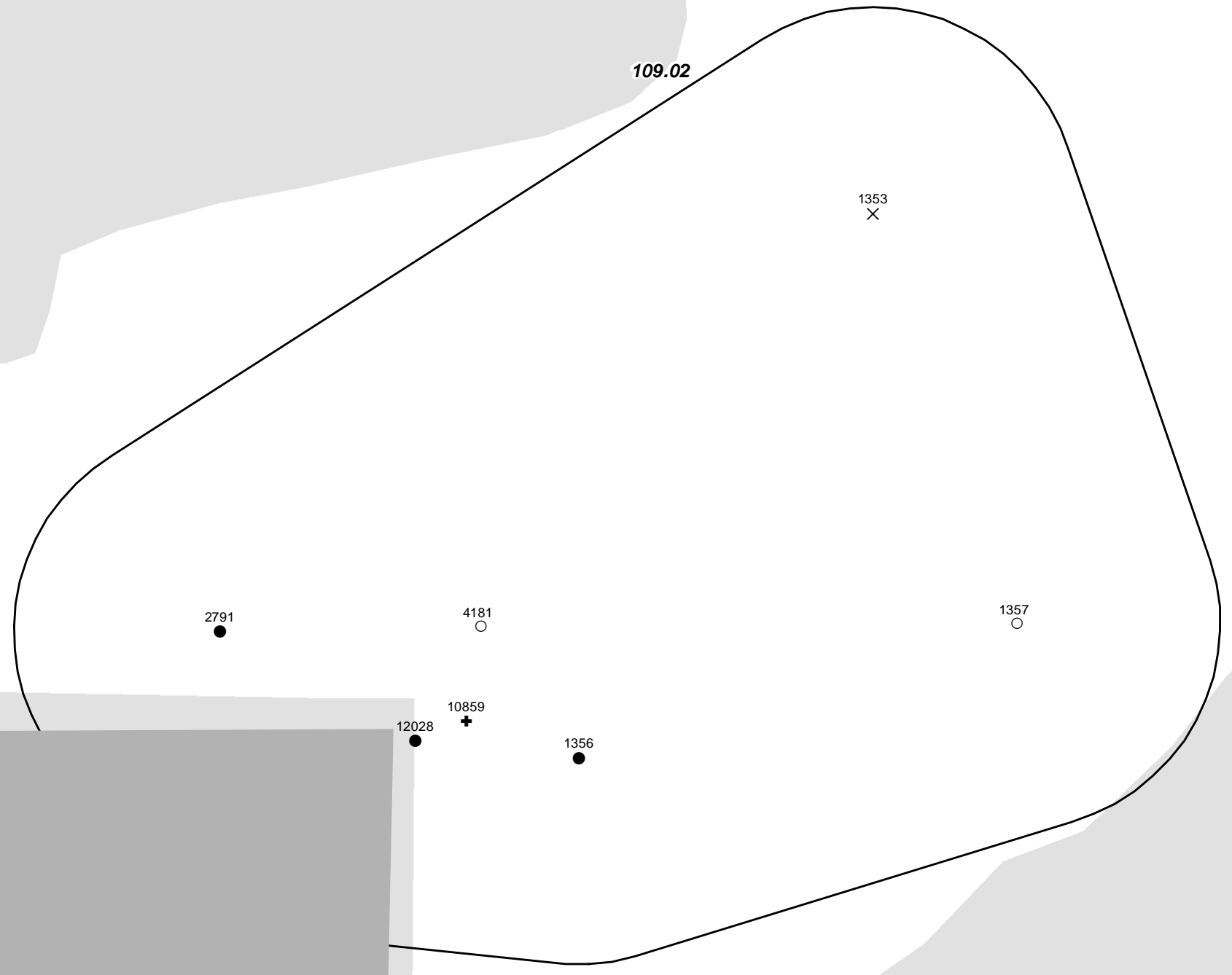
- ◇ Unsuitable
- NA
- ⊕ Unknown
- × Non Extant

RCWCluster (Status)

- ▭ Active
- - - Inactive
- - - Recruitment

Unsuitable RCW habitat

- Non Pine
- ▨ YOUNG_PINE
- Private Land



Apalachicola National Forest RCW Assessment

Cluster 109.03

Total Cavity Tree Count 11

RCWTree (Status)

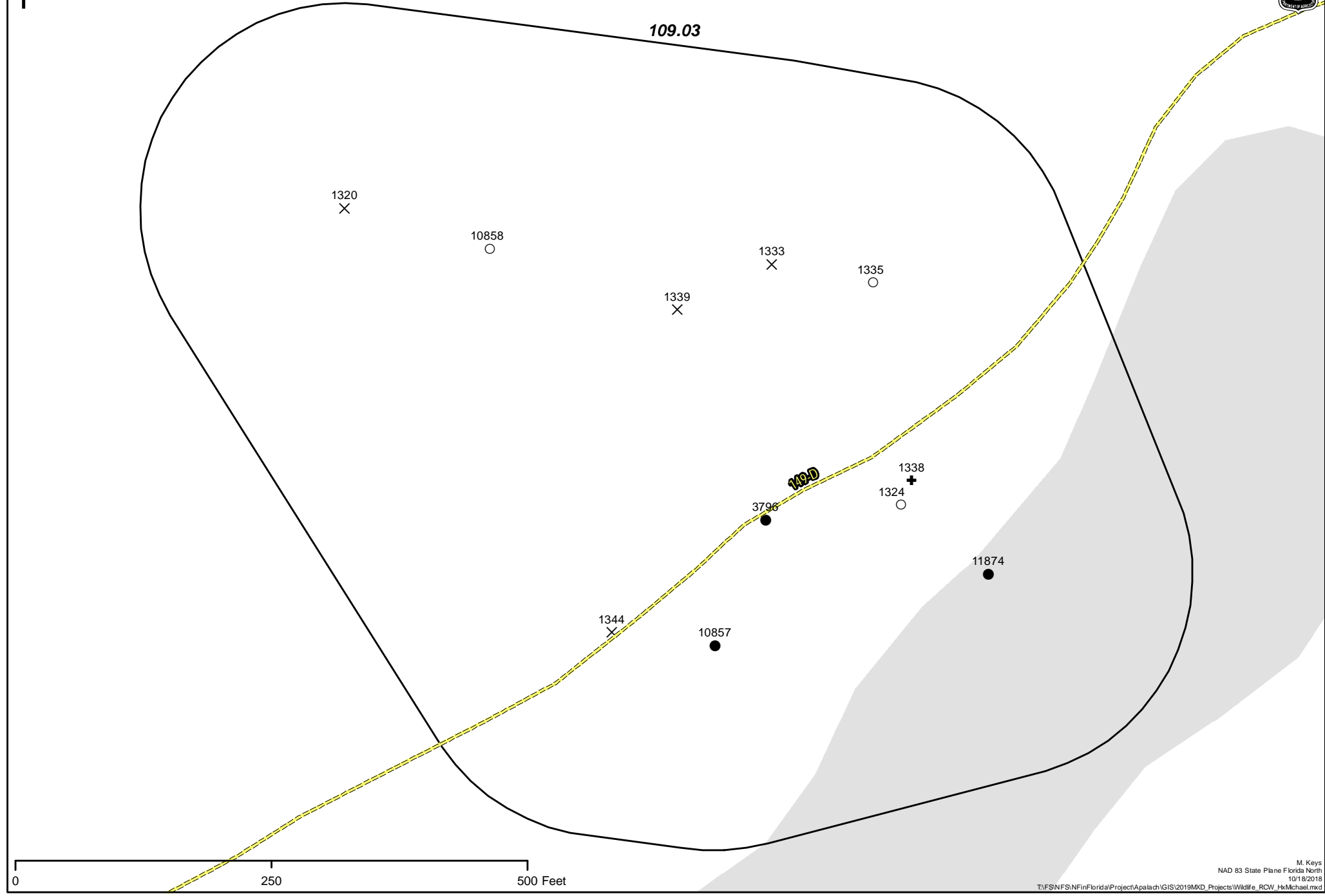
- Active
- Inactive
- Recruitment

RCWCluster (Status)

- ◇ Unsuitable
- NA
- +
- ×

Unsuitable RCW habitat

- Active
- Inactive
- Recruitment
- Non Pine
- YOUNG_PINE
- Private Land



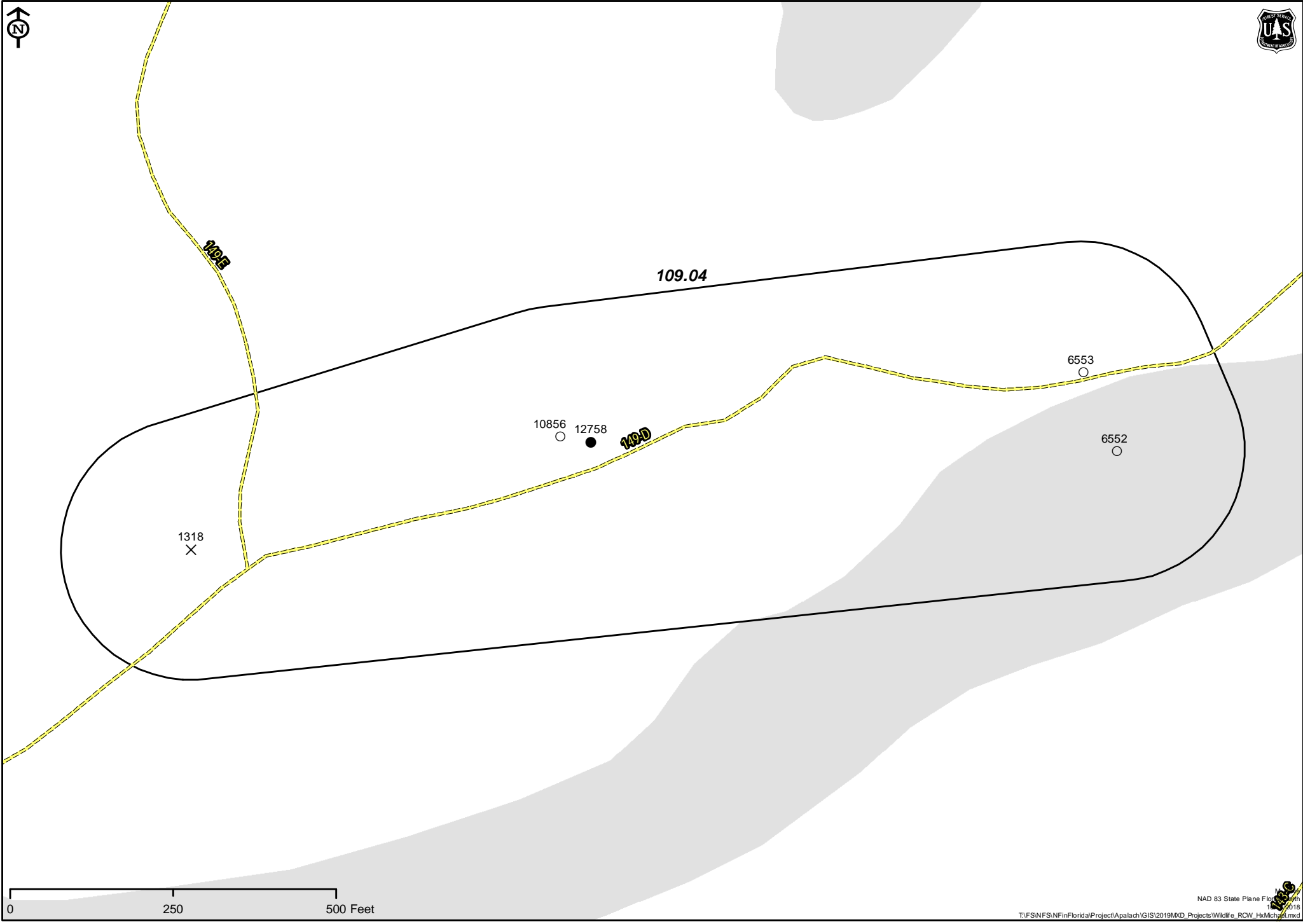
Apalachicola National Forest RCW Assessment

Cluster 109.04

Total Cavity Tree Count

5

RCWTree (Status)		RCWCluster (Status)		Unsuitable RCW habitat	
●	Active	◇	Unsuitable	□	Active
○	Inactive	○	NA	□	Inactive
■	Recruitment	+	Unknown	□	Recruitment
		×	Non Extant	□	Non Pine
				□	YOUNG_PINE
				□	Private Land



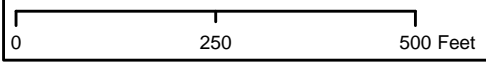
0 250 500 Feet

Apalachicola National Forest RCW Assessment

Cluster 109.05

Total Cavity Tree Count 7

RCWTree (Status)	◇ Unsuitable	RCWCluster (Status)	Unsuitable RCW habitat
● Active	○ NA	▭ Active	■ Non Pine
○ Inactive	⊕ Unknown	- - - Inactive	▨ YOUNG_PINE
■ Recruitment	× Non Extant	┌ ┐ Recruitment	■ Private Land


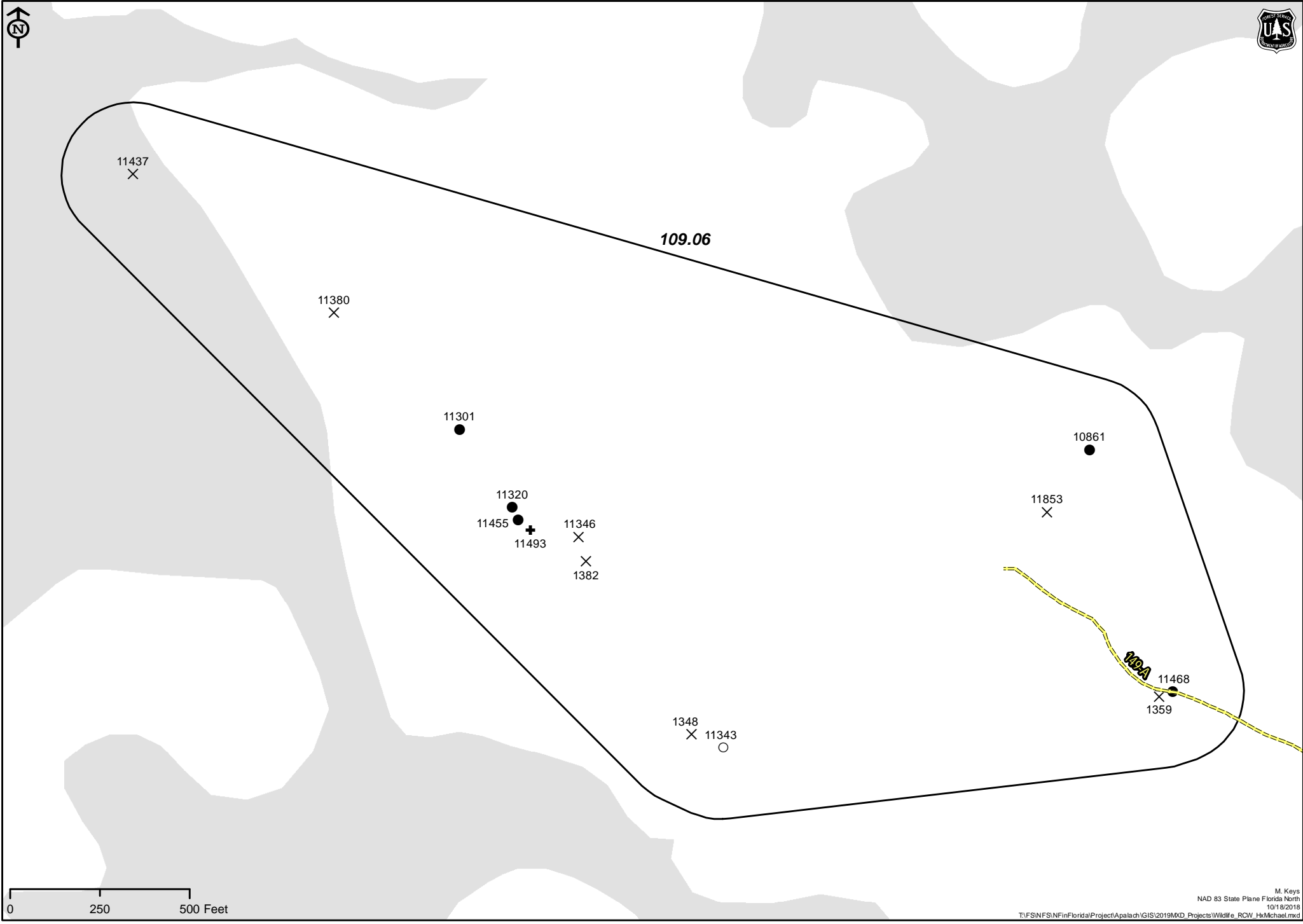


Apalachicola National Forest RCW Assessment

Cluster 109.06

Total Cavity Tree Count 14

RCWTree (Status)	◇ Unsuitable	RCWCluster (Status)	Unsuitable RCW habitat
● Active	○ NA	▭ Active	■ Non Pine
○ Inactive	⊕ Unknown	- - - Inactive	▨ YOUNG_PINE
■ Recruitment	× Non Extant	▭ Recruitment	■ Private Land



Apalachicola National Forest RCW Assessment

Cluster 109.07

Total Cavity Tree Count 7

RCWTree (Status)

- Active
- Inactive
- Recruitment

Unsuitable

- ◇ Unsuitable
- NA
- +
- ×

RCWCluster (Status)

- ▭ Active
- - - Inactive
- - - Recruitment

Unsuitable RCW habitat

- Non Pine
- ▨ YOUNG_PINE
- Private Land



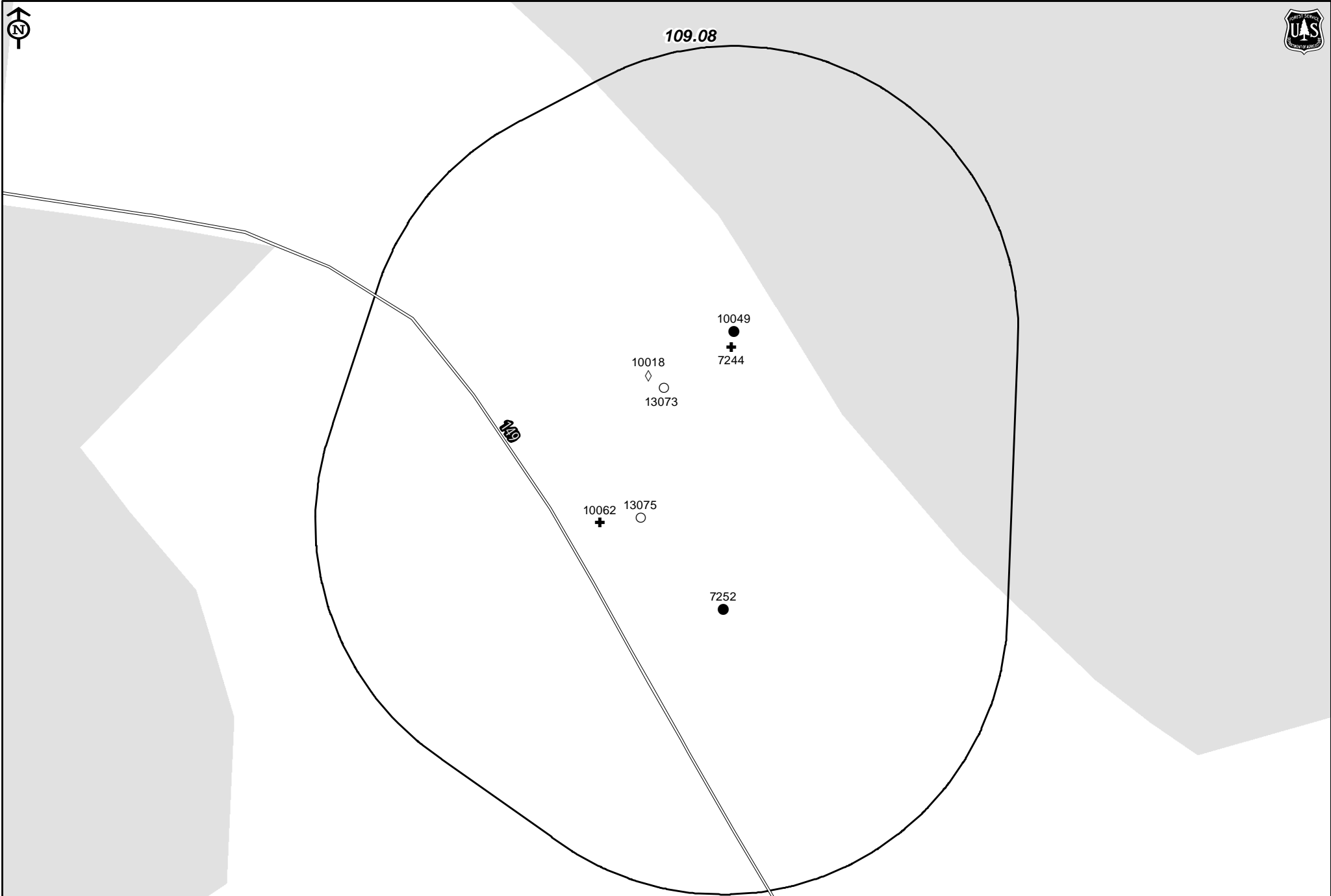
0 250 500 Feet

Apalachicola National Forest RCW Assessment

Cluster 109.08

Total Cavity Tree Count 7

- | | | | |
|-------------------------|--------------|----------------------------|--------------------------|
| RCWTree (Status) | ◇ Unsuitable | RCWCluster (Status) | □ Unsuitable RCW habitat |
| ● Active | ○ NA | □ Active | □ Non Pine |
| ○ Inactive | ⊕ Unknown | □ Inactive | □ YOUNG_PINE |
| ■ Recruitment | × Non Extant | □ Recruitment | ■ Private Land |



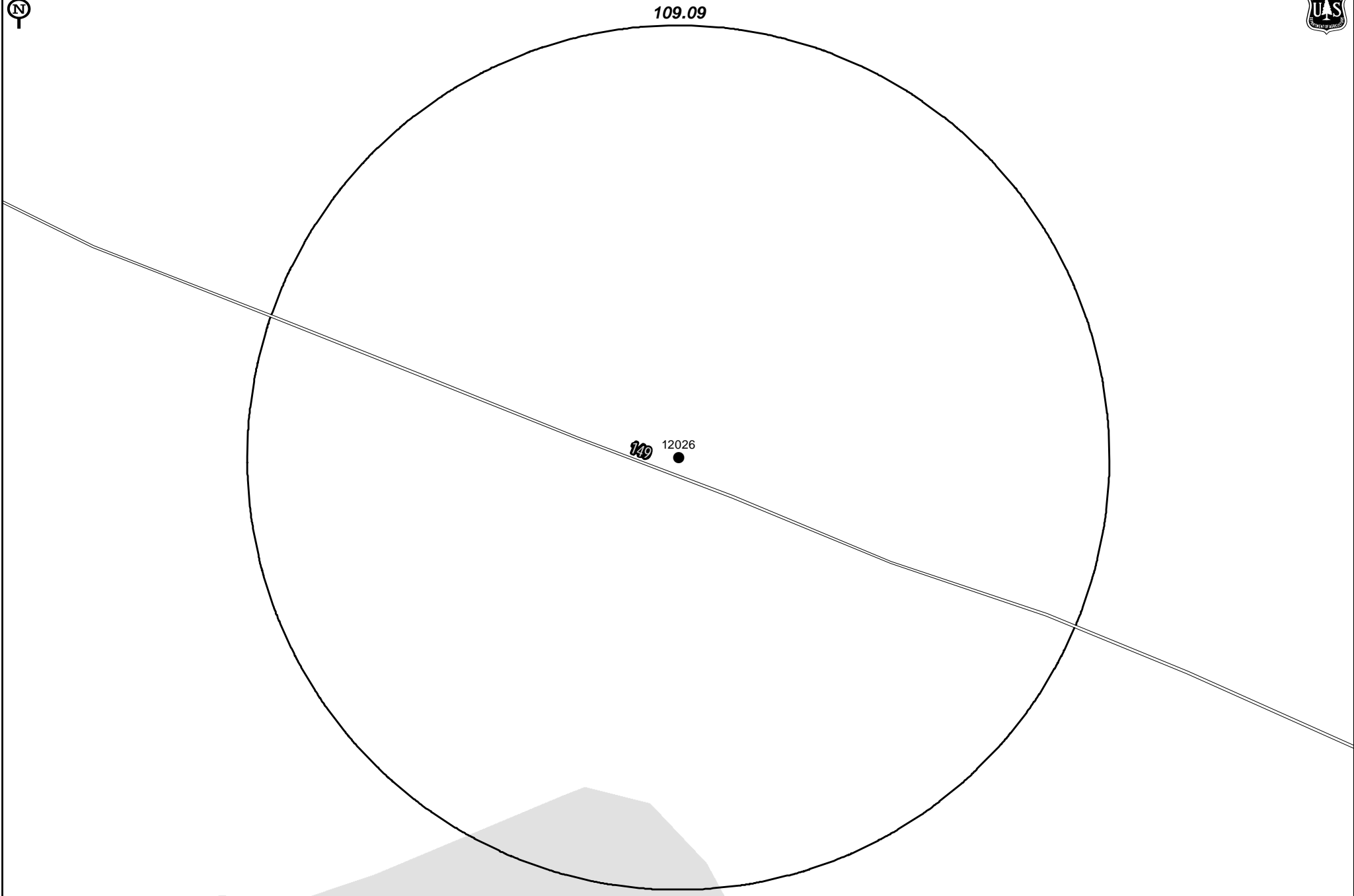
0 250 500 Feet

Apalachicola National Forest RCW Assessment

Cluster 109.09

Total Cavity Tree Count 1

RCWTree (Status)	◇ Unsuitable	RCWCluster (Status)	□ Unsuitable RCW habitat
● Active	○ NA	□ Active	■ Non Pine
○ Inactive	⊕ Unknown	□ Inactive	▨ YOUNG_PINE
■ Recruitment	× Non Extant	□ Recruitment	■ Private Land



0 250 500 Feet

Apalachicola National Forest RCW Assessment

Cluster 11.03

Total Cavity Tree Count

8

RCWTree (Status)

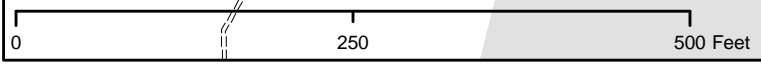
- Active
- Inactive
- Recruitment

RCWCluster (Status)

- ◇ Unsuitable
- NA
- +
- ×
- (solid) Active
- (dashed) Inactive
- (dotted) Recruitment

Unsuitable RCW habitat

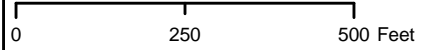
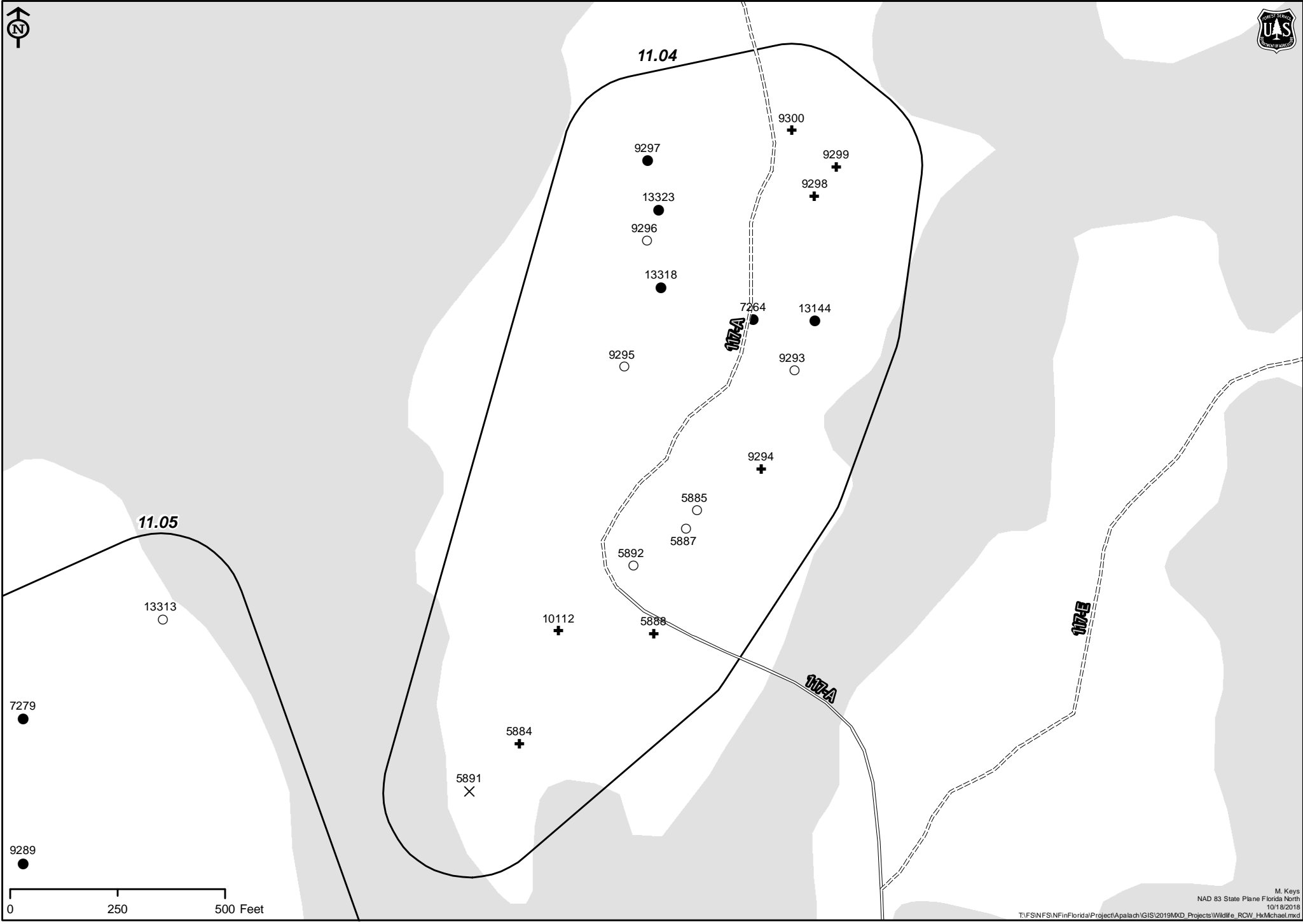
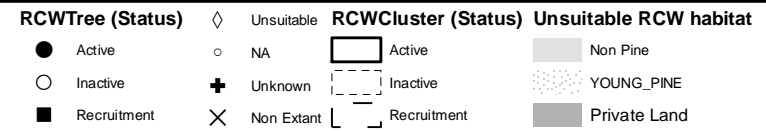
- Non Pine
- YOUNG_PINE
- Private Land



Apalachicola National Forest RCW Assessment

Cluster 11.04

Total Cavity Tree Count 19

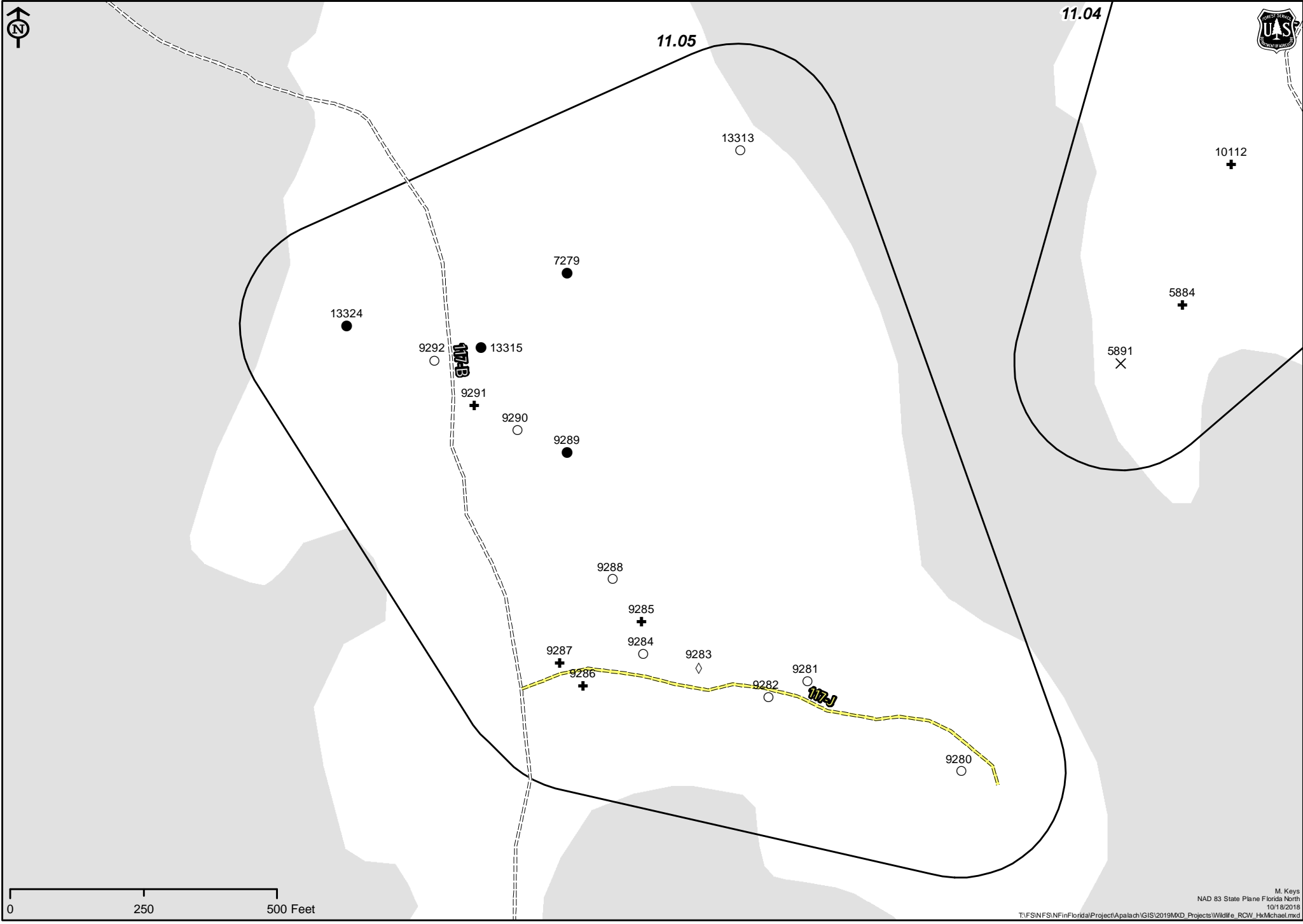


Apalachicola National Forest RCW Assessment

Cluster 11.05

Total Cavity Tree Count 17

RCWTree (Status)		RCWCluster (Status)		Unsuitable RCW habitat	
●	Active	◇	Unsuitable	▭	Active
○	Inactive	○	NA	- - -	Inactive
+	Recruitment	+	Unknown	▭	Recruitment
		×	Non Extant	▭	Non Pine
				▭	YOUNG_PINE
				▭	Private Land



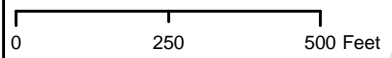
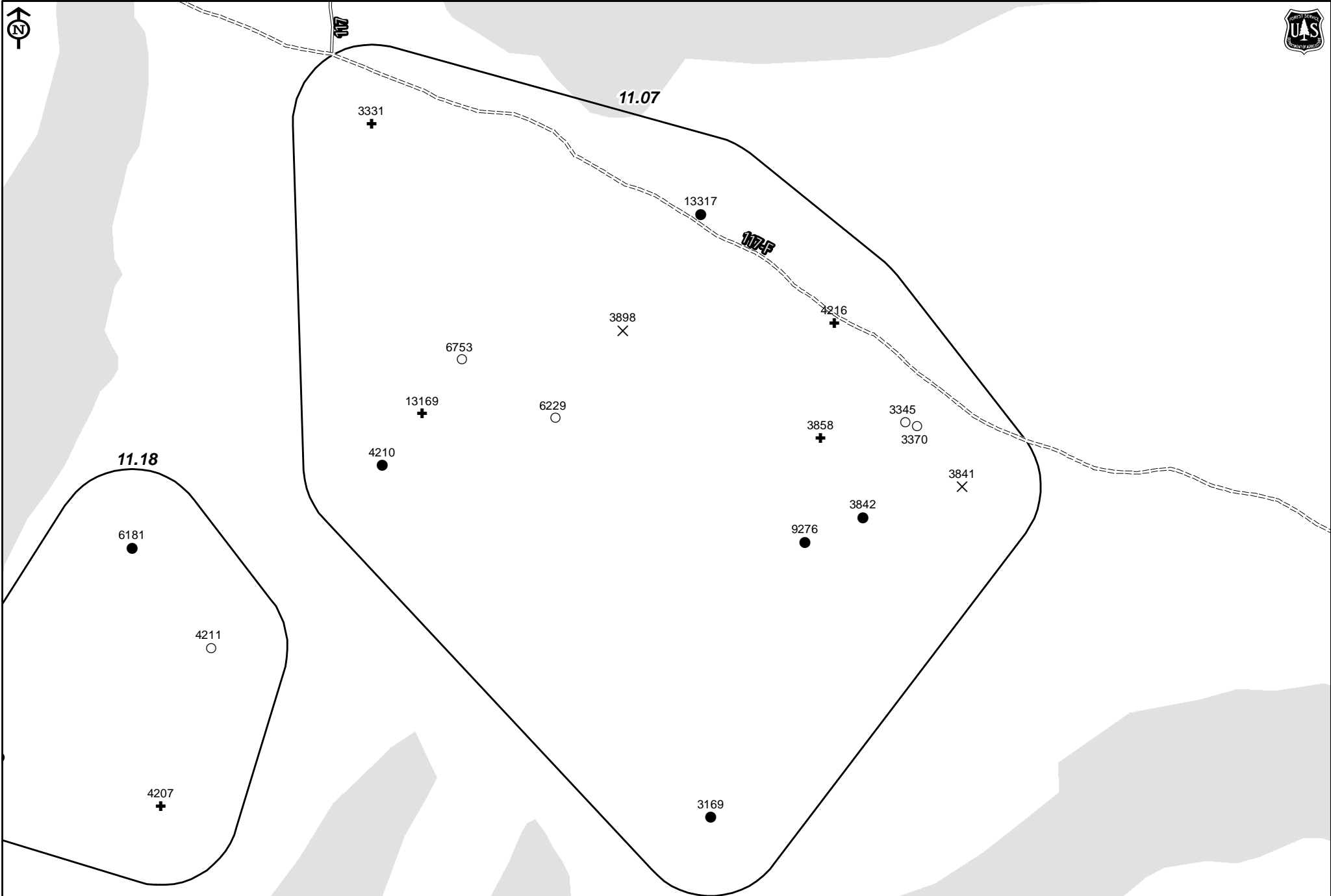
0 250 500 Feet

Apalachicola National Forest RCW Assessment

Cluster 11.07

Total Cavity Tree Count 15

RCWTree (Status)		RCWCluster (Status)		Unsuitable RCW habitat	
●	Active	◇	Unsuitable	▭	Active
○	Inactive	○	NA	- - -	Inactive
+	Recruitment	+	Unknown	▭	Recruitment
		×	Non Extant	▭	Non Pine
				▭	YOUNG_PINE
				▭	Private Land

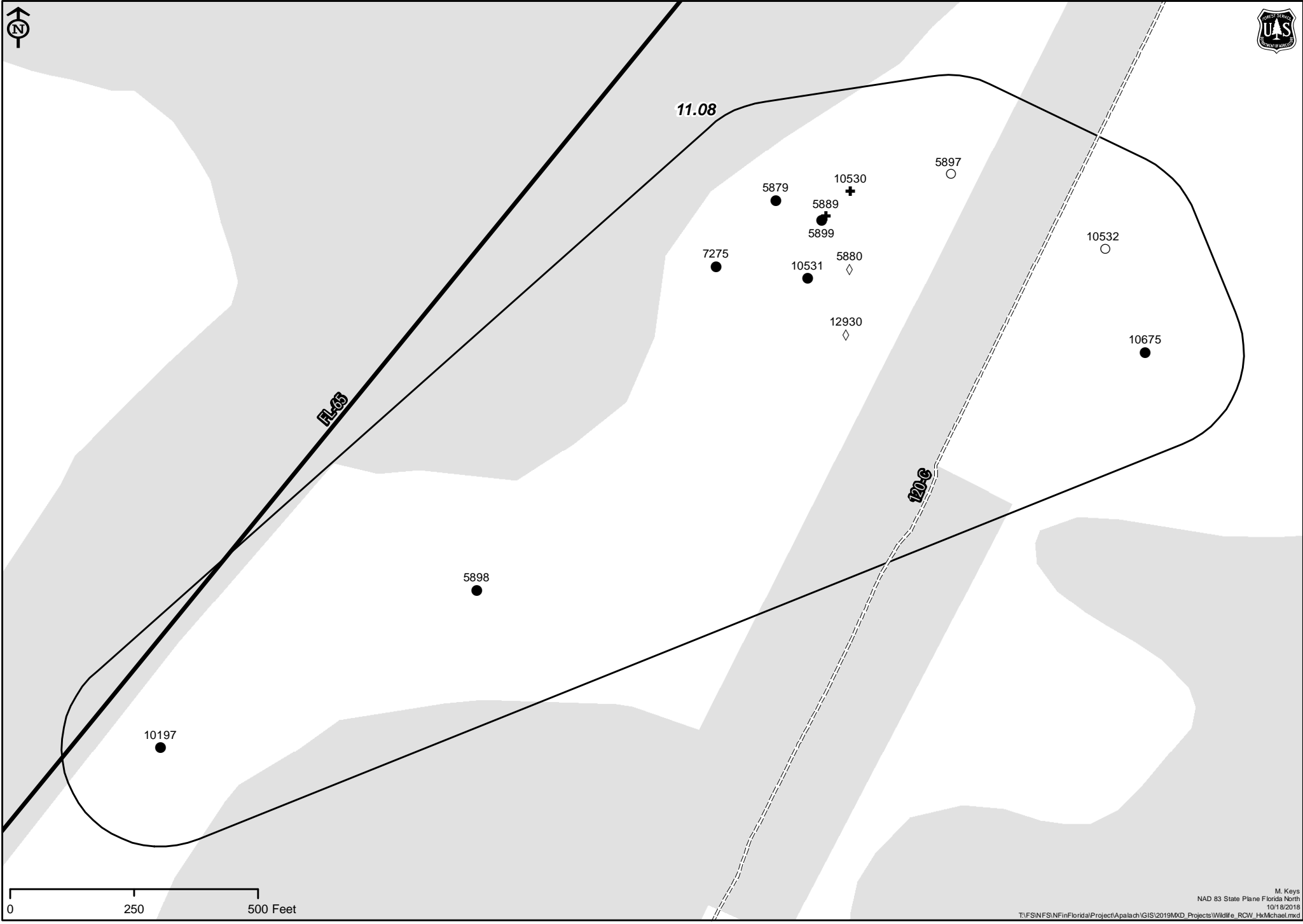


Apalachicola National Forest RCW Assessment

Cluster 11.08

Total Cavity Tree Count 13

RCWTree (Status)		RCWCluster (Status)		Unsuitable RCW habitat	
● Active	○ Inactive	◆ Unsuitable	○ NA	▭ Active	▭ Non Pine
○ Inactive	■ Recruitment	⊕ Unknown	⊗ Non Extant	- - - Inactive	▭ YOUNG_PINE
				- - - Recruitment	▭ Private Land

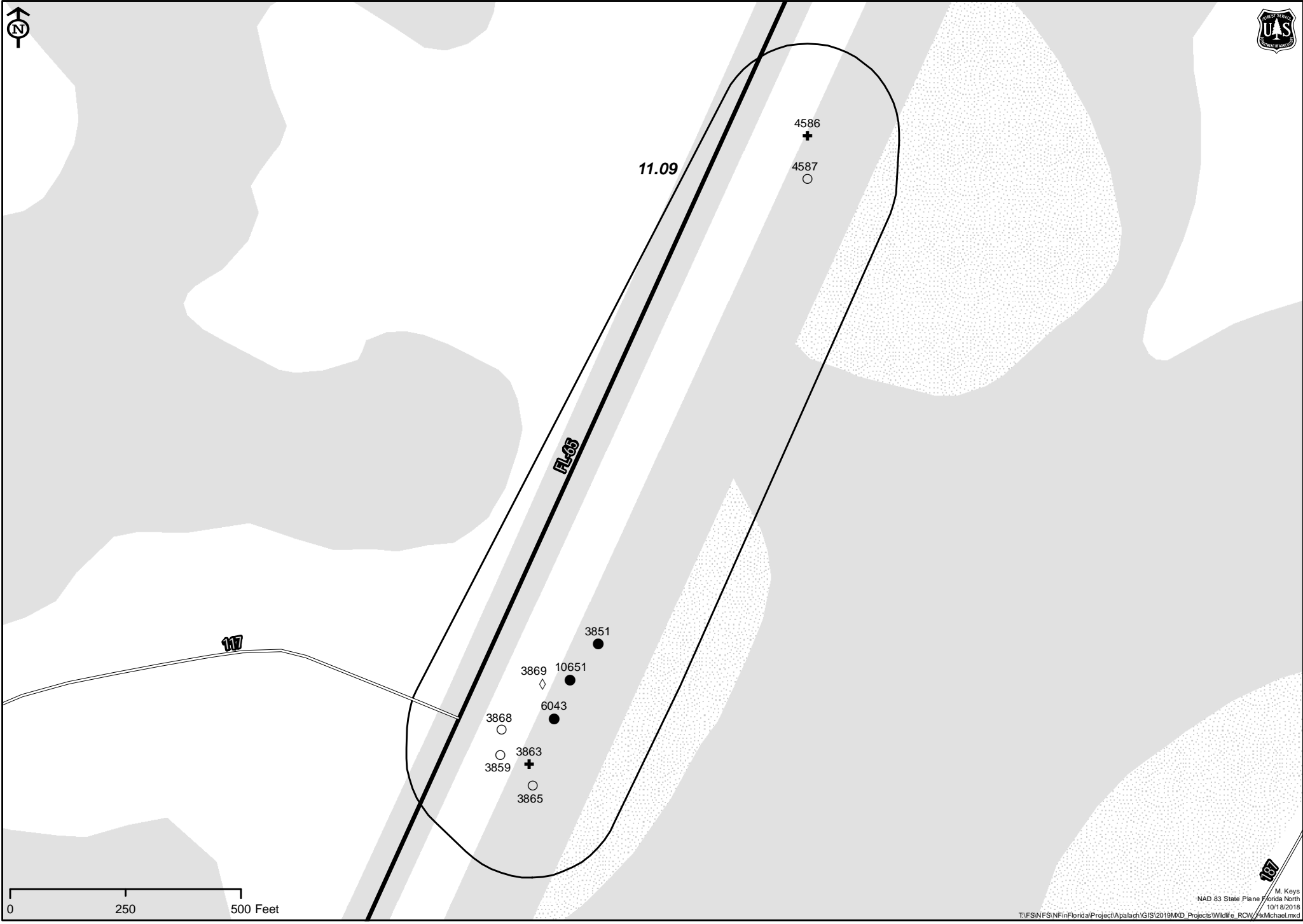


Apalachicola National Forest RCW Assessment

Cluster 11.09

Total Cavity Tree Count 10

RCWTree (Status)		RCWCluster (Status)		Unsuitable RCW habitat	
●	Active	◇	Unsuitable	□	Non Pine
○	Inactive	○	NA	▨	YOUNG_PINE
■	Recruitment	+	Unknown	▤	Private Land
		×	Non Extant	▥	
				▧	




0 250 500 Feet

Apalachicola National Forest RCW Assessment

Cluster 11.11

Total Cavity Tree Count 12

RCWTree (Status)	◇ Unsuitable	RCWCluster (Status)	□ Unsuitable RCW habitat
● Active	○ NA	▭ Active	■ Non Pine
○ Inactive	⊕ Unknown	- - - Inactive	▨ YOUNG_PINE
■ Recruitment	× Non Extant	┌ ┐ Recruitment	■ Private Land



Apalachicola National Forest RCW Assessment

Cluster 11.12

Total Cavity Tree Count

2

RCWTree (Status)


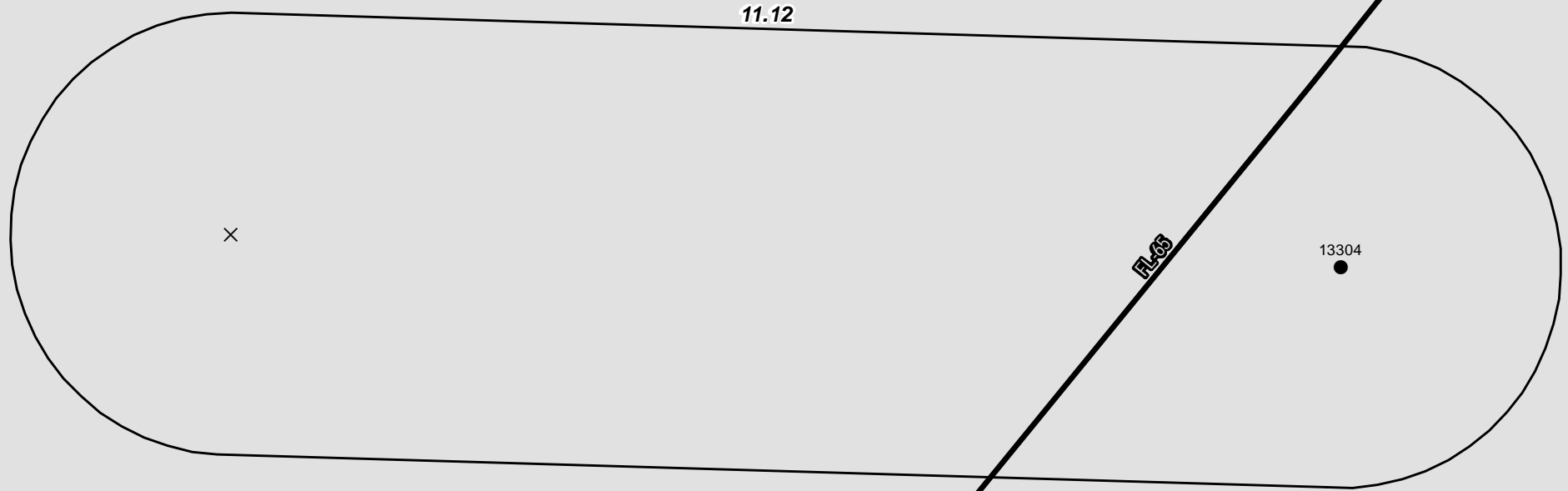
- Active
- Inactive
- Recruitment

RCWCluster (Status)

- ◇ Unsuitable
- NA
- +
- Unknown
- +
- Non Extant
- Active
- - - Inactive
- - - Recruitment

Unsuitable RCW habitat

- Non Pine
- YOUNG_PINE
- Private Land



Apalachicola National Forest RCW Assessment

Cluster 11.14

Total Cavity Tree Count 11

RCWTree (Status)


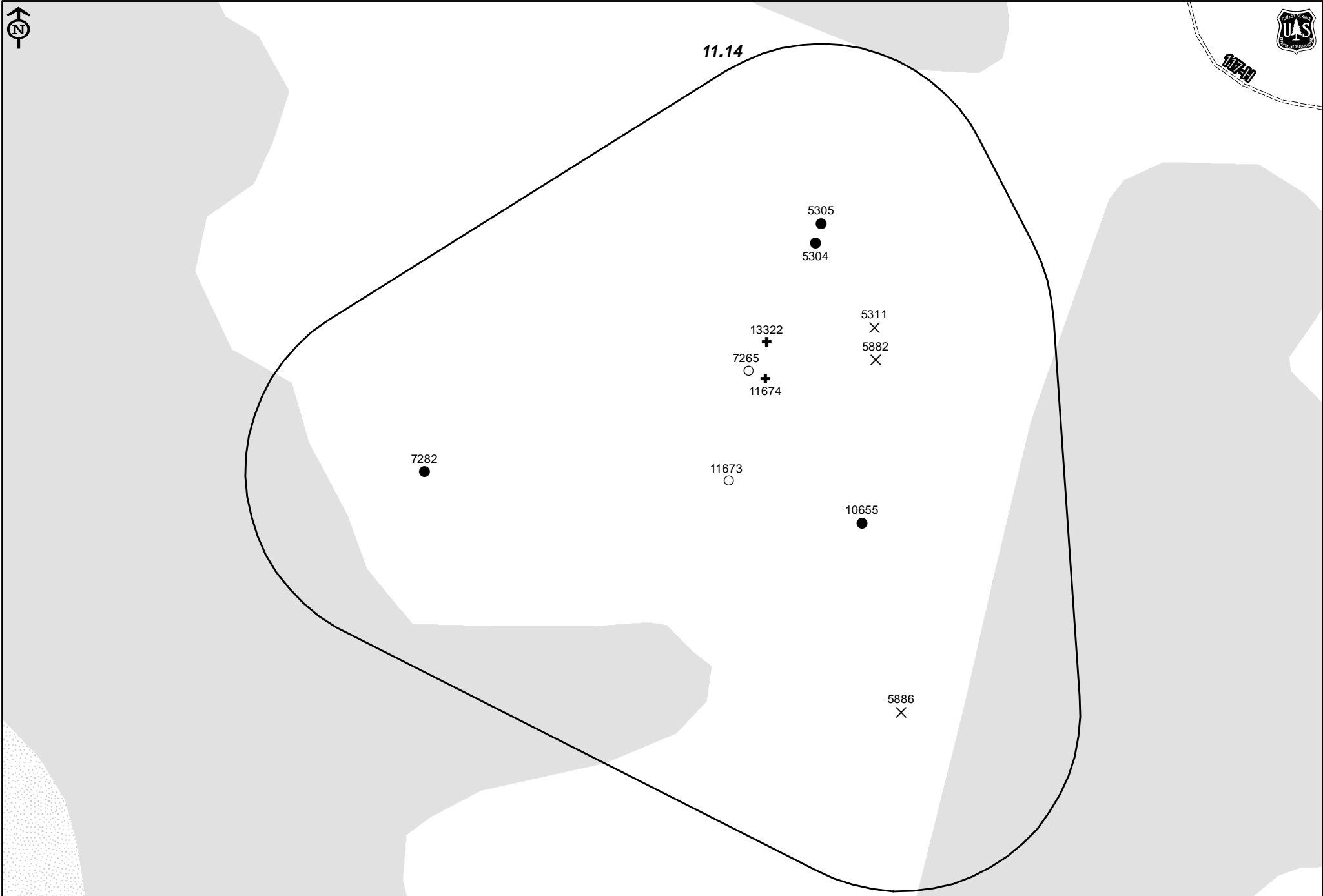
- Active
- Inactive
- Recruitment

RCWCluster (Status)

- ◇ Unsuitable
- NA
- +
- Unknown
- ×
- Non Extant

Unsuitable RCW habitat

- Active
- Inactive
- Recruitment
- Non Pine
- YOUNG_PINE
- Private Land

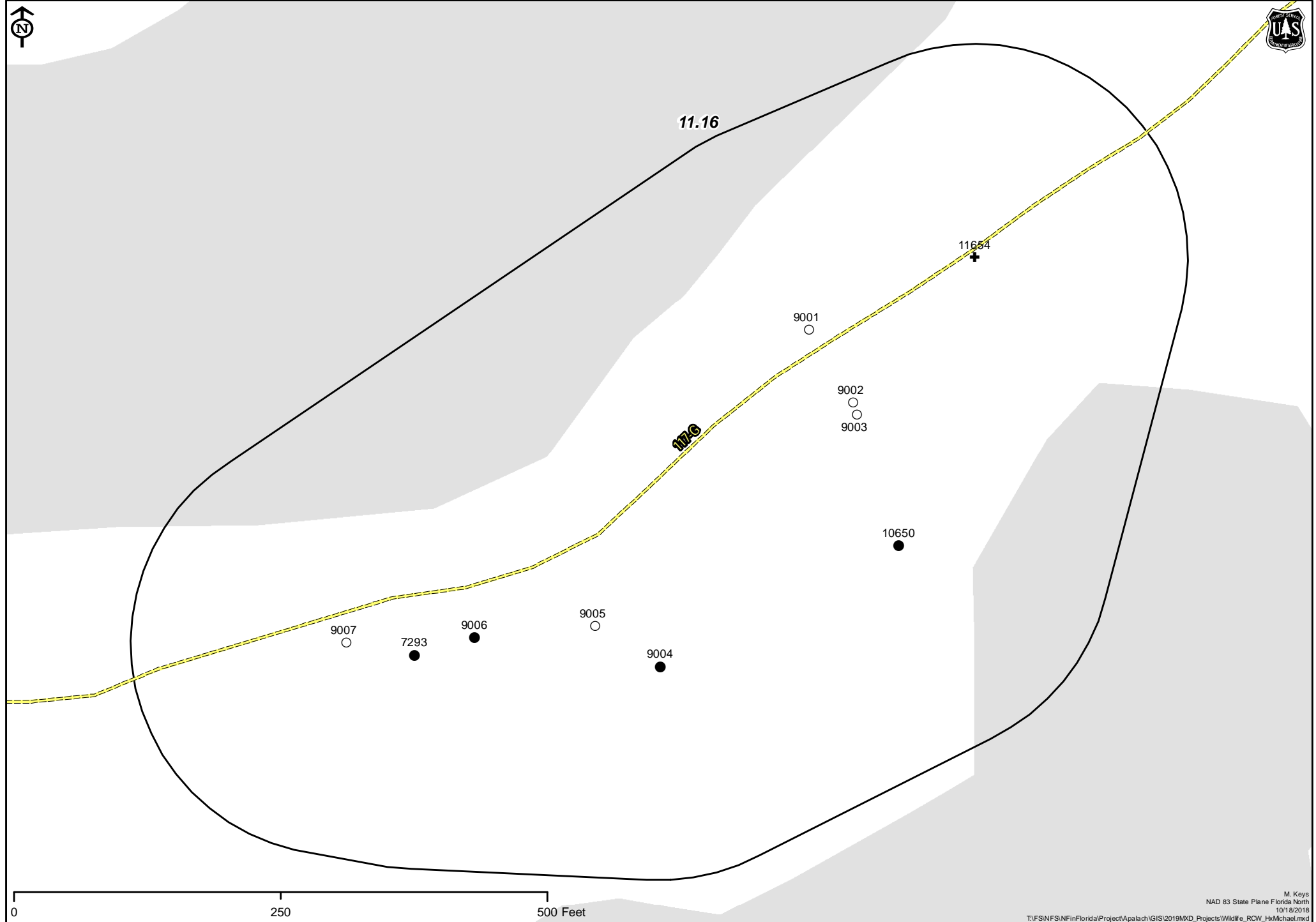


Apalachicola National Forest RCW Assessment

Cluster 11.16

Total Cavity Tree Count 10

RCWTree (Status)	◇ Unsuitable	RCWCluster (Status)	Unsuitable RCW habitat
● Active	○ NA	▭ Active	■ Non Pine
○ Inactive	✚ Unknown	- - - Inactive	▨ YOUNG_PINE
■ Recruitment	✕ Non Extant	┌ ┐ Recruitment	■ Private Land



Apalachicola National Forest RCW Assessment

Cluster 11.17

Total Cavity Tree Count

8

RCWTree (Status)

- Active
- Inactive
- Recruitment


RCWCluster (Status)

- ◇ Unsuitable
- NA
- +
- ×

- Active
- - - Inactive
- - - Recruitment

Unsuitable RCW habitat

- Non Pine
- ▨ YOUNG_PINE
- Private Land



Apalachicola National Forest RCW Assessment

Cluster 11.18

Total Cavity Tree Count 4

RCWTree (Status)	◇ Unsuitable	RCWCluster (Status)	Unsuitable RCW habitat
● Active	○ NA	▭ Active	■ Non Pine
○ Inactive	⊕ Unknown	- - - Inactive	▨ YOUNG_PINE
■ Recruitment	× Non Extant	┌ ┐ Recruitment	■ Private Land



0 250 500 Feet

Apalachicola National Forest RCW Assessment

Cluster 11.19

Total Cavity Tree Count

1

RCWTree (Status)

- Active
- Inactive
- Recruitment


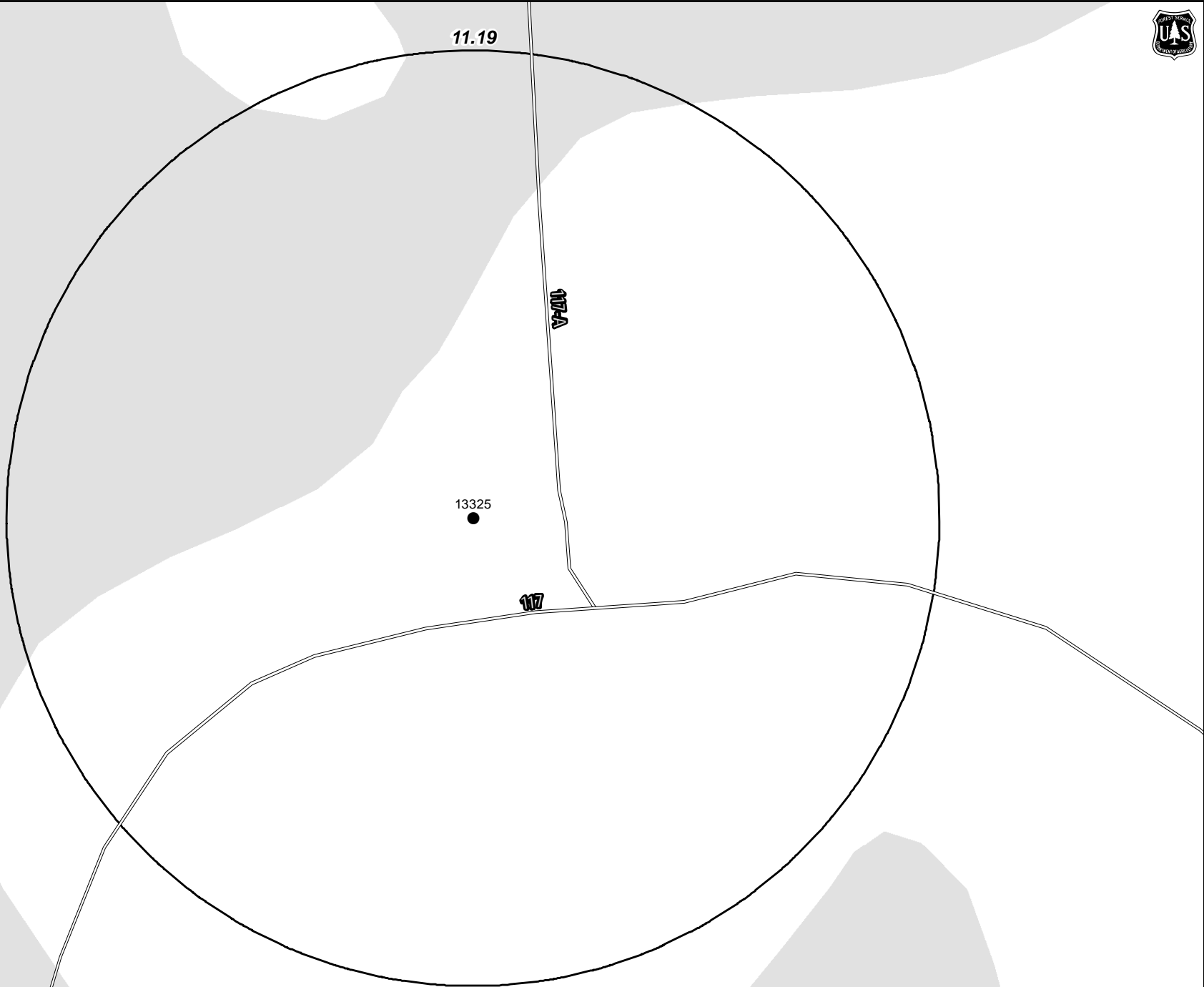
RCWCluster (Status)

- ◇ Unsuitable
- NA
- +
- ×

- ▭ Active
- - - Inactive
- - - Recruitment

Unsuitable RCW habitat

- Non Pine
- ▨ YOUNG_PINE
- Private Land



Apalachicola National Forest RCW Assessment

Cluster 110.01

Total Cavity Tree Count 10

RCWTree (Status)


- Active
- Inactive
- Recruitment

RCWCluster (Status)

- ◇ Unsuitable
- NA
- +
- Unknown
- ×
- Non Extant

Unsuitable RCW habitat

- Active
- Inactive
- Recruitment
- Non Pine
- ▨ YOUNG_PINE
- Private Land



Apalachicola National Forest RCW Assessment

Cluster 110.03

Total Cavity Tree Count 6

RCWTree (Status)

- Active
- Inactive
- Recruitment

RCWCluster (Status)

- ◇ Unsuitable
- NA
- +
- ×

- ▭ Active
- - - Inactive
- - - Recruitment

Unsuitable RCW habitat

- Non Pine
- YOUNG_PINE
- Private Land



12333

FL-65

110.03

13185

2149

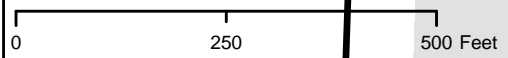
2148

110.05

275

2150

2151



Apalachicola National Forest RCW Assessment

Cluster 110.04

Total Cavity Tree Count 4

RCWTree (Status)		RCWCluster (Status)		Unsuitable RCW habitat	
●	Active	◇	Unsuitable	□	Non Pine
○	Inactive	○	NA	□	YOUNG_PINE
■	Recruitment	+	Unknown	□	Private Land
		×	Non Extant	□	
				□	



0 250 500 Feet

Apalachicola National Forest RCW Assessment

Cluster 110.05

Total Cavity Tree Count

2

RCWTree (Status)

- Active
- Inactive
- Recruitment



Unsuitable



NA



Unknown



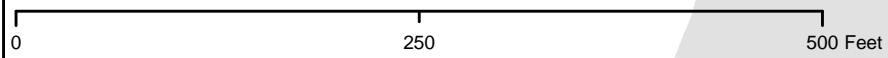
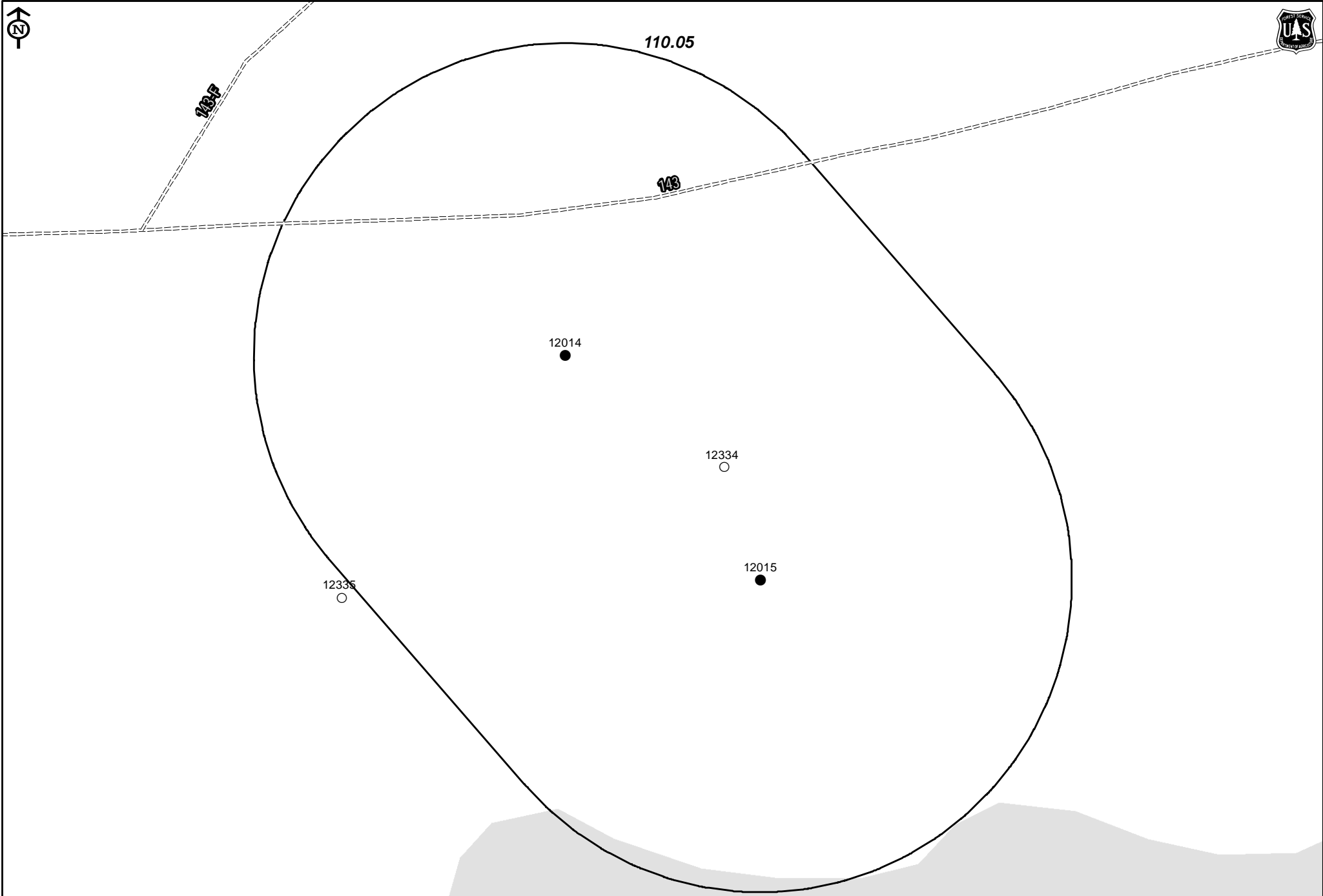
Non Extant

RCWCluster (Status)

- ▭ Active
- - - Inactive
- - - Recruitment

Unsuitable RCW habitat

- Non Pine
- ▨ YOUNG_PINE
- Private Land



Apalachicola National Forest RCW Assessment

Cluster 111.02

Total Cavity Tree Count 7

RCWTree (Status)

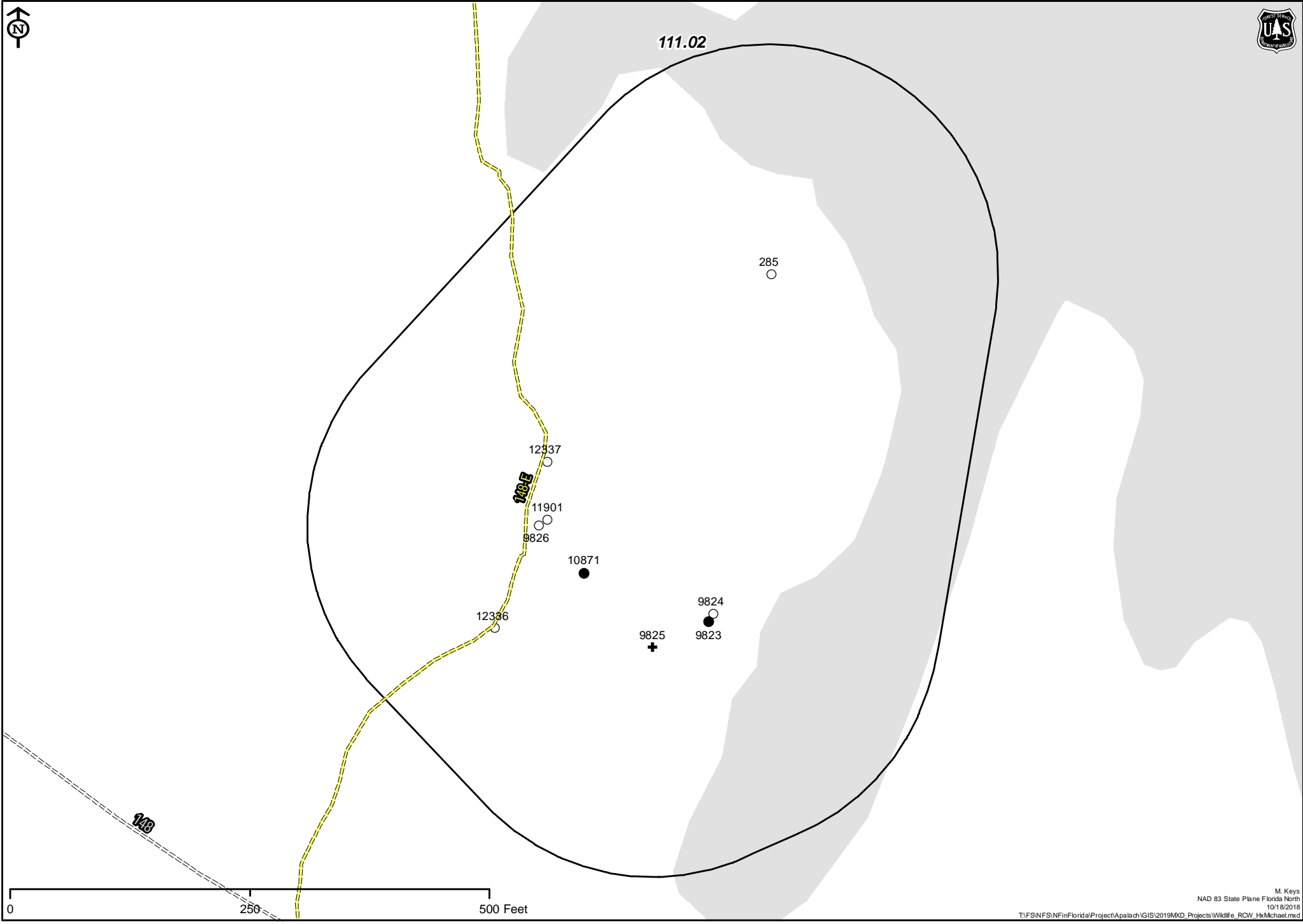
- Active
- Inactive
- Recruitment

RCWCluster (Status)

- ◇ Unsuitable
- NA
- +
- ×

Unsuitable RCW habitat

- Active
- Inactive
- Recruitment
- Non Pine
- YOUNG_PINE
- Private Land



0 250 500 Feet

Apalachicola National Forest RCW Assessment

Cluster 111.03

Total Cavity Tree Count

8

RCWTree (Status)

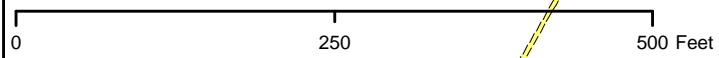
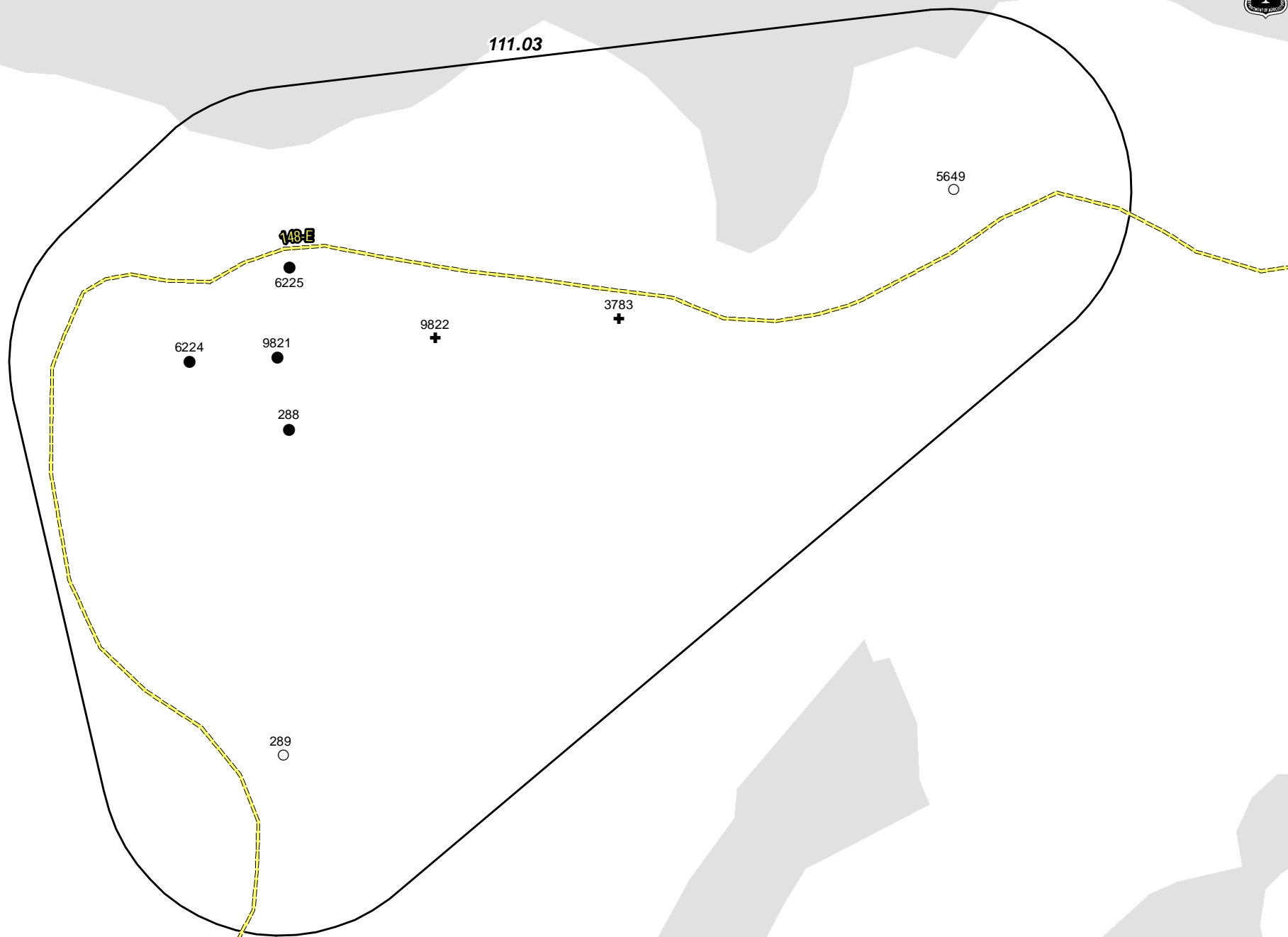
- Active
- Inactive
- Recruitment

RCWCluster (Status)

- ◇ Unsuitable
- NA
- +
- ×

Unsuitable RCW habitat

- Active
- Inactive
- Recruitment
- Non Pine
- YOUNG_PINE
- Private Land




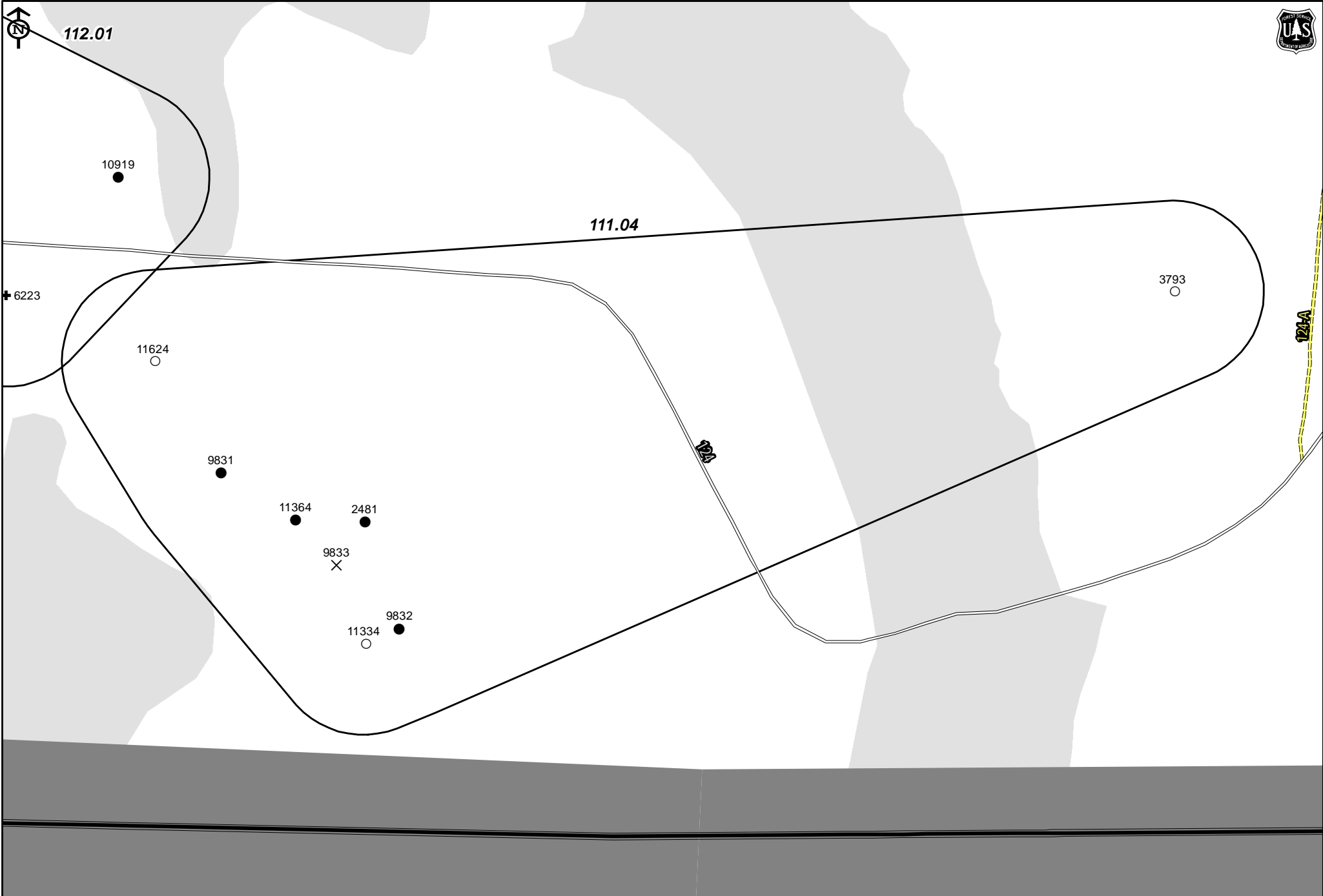
Apalachicola National Forest RCW Assessment

Cluster 111.04

Total Cavity Tree Count

8

- | RCWTree (Status) | | RCWCluster (Status) | | Unsuitable RCW habitat | |
|------------------|--------------|---------------------|------------|------------------------|----------------|
| ● Active | ◇ Unsuitable | ▭ Active | ■ Non Pine | ░ YOUNG_PINE | ■ Private Land |
| ○ Inactive | ⊕ Unknown | - - - Inactive | | | |
| ■ Recruitment | × Non Extant | ┌ ┐ Recruitment | | | |



Apalachicola National Forest RCW Assessment

Cluster 111.06

Total Cavity Tree Count

4

RCWTree (Status)

- Active
- Inactive
- Recruitment

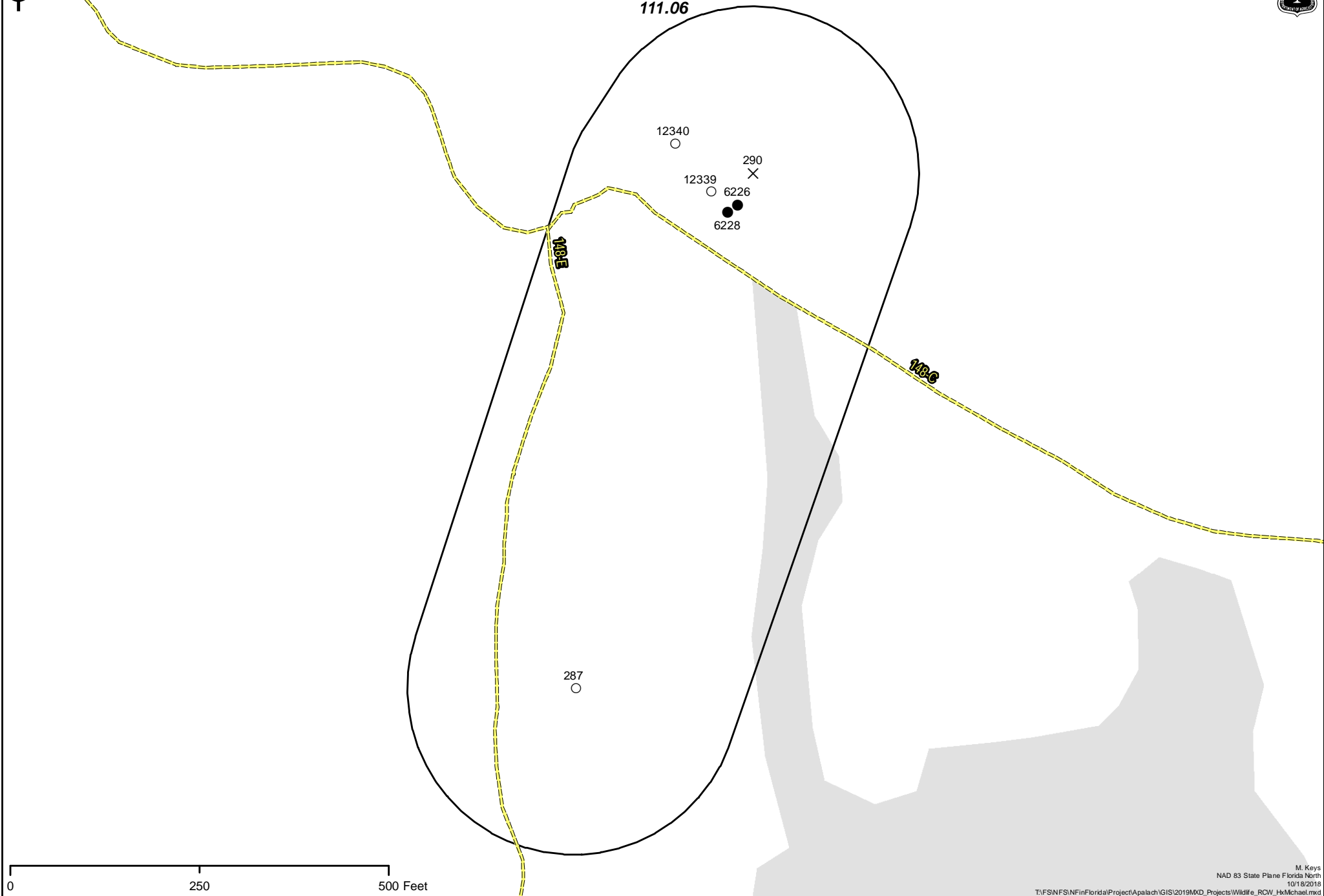
RCWCluster (Status)

- ◇ Unsuitable
- NA
- +
- ×

- Active
- - - Inactive
- - - Recruitment

Unsuitable RCW habitat

- Non Pine
- ▨ YOUNG_PINE
- Private Land



0 250 500 Feet

Apalachicola National Forest RCW Assessment

Cluster 112.01

Total Cavity Tree Count

9

RCWTree (Status)

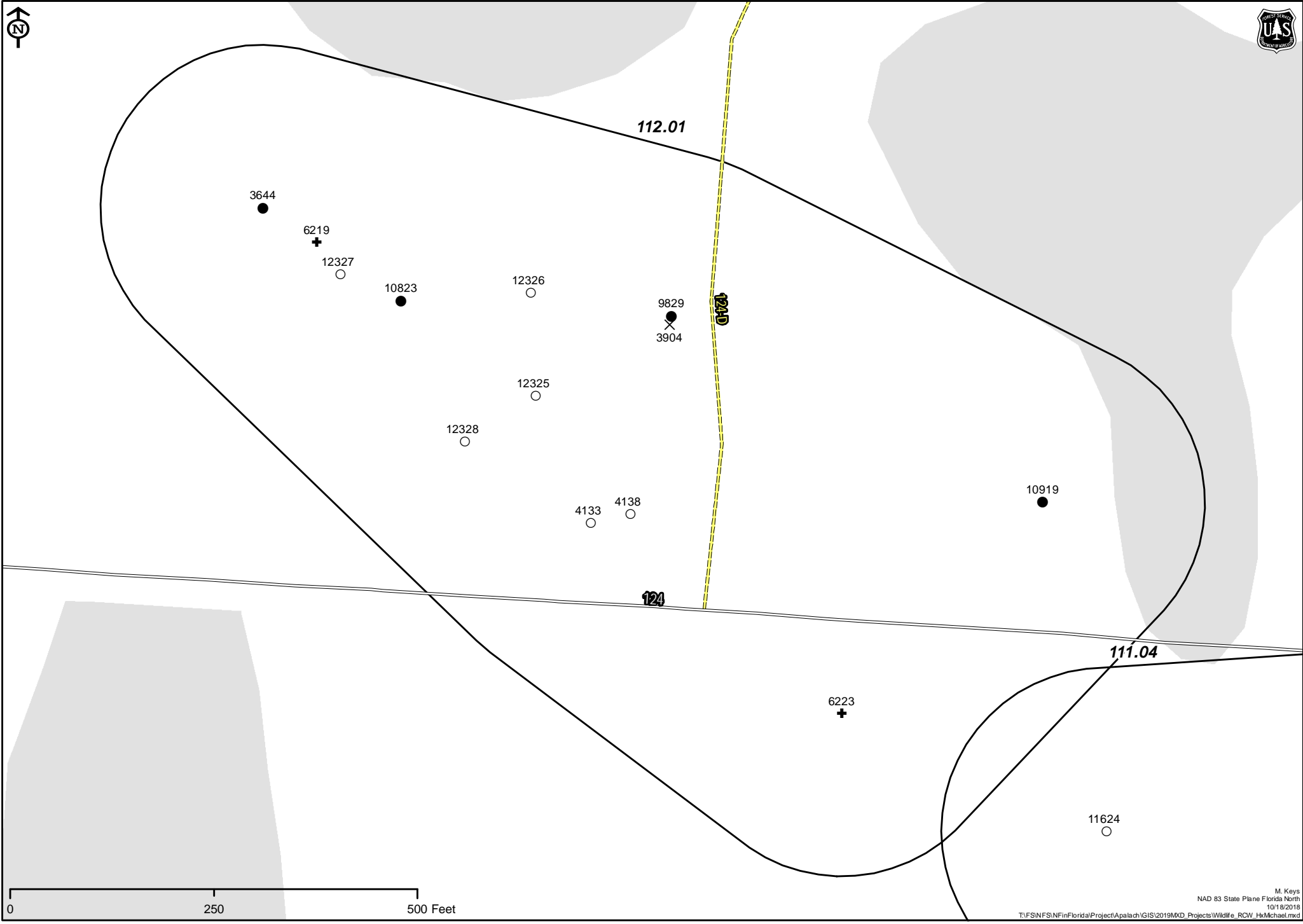
- Active
- Inactive
- Recruitment

RCWCluster (Status)

- ◇ Unsuitable
- NA
- +
- ×

Unsuitable RCW habitat

- Active
- Inactive
- Recruitment
- Non Pine
- YOUNG_PINE
- Private Land

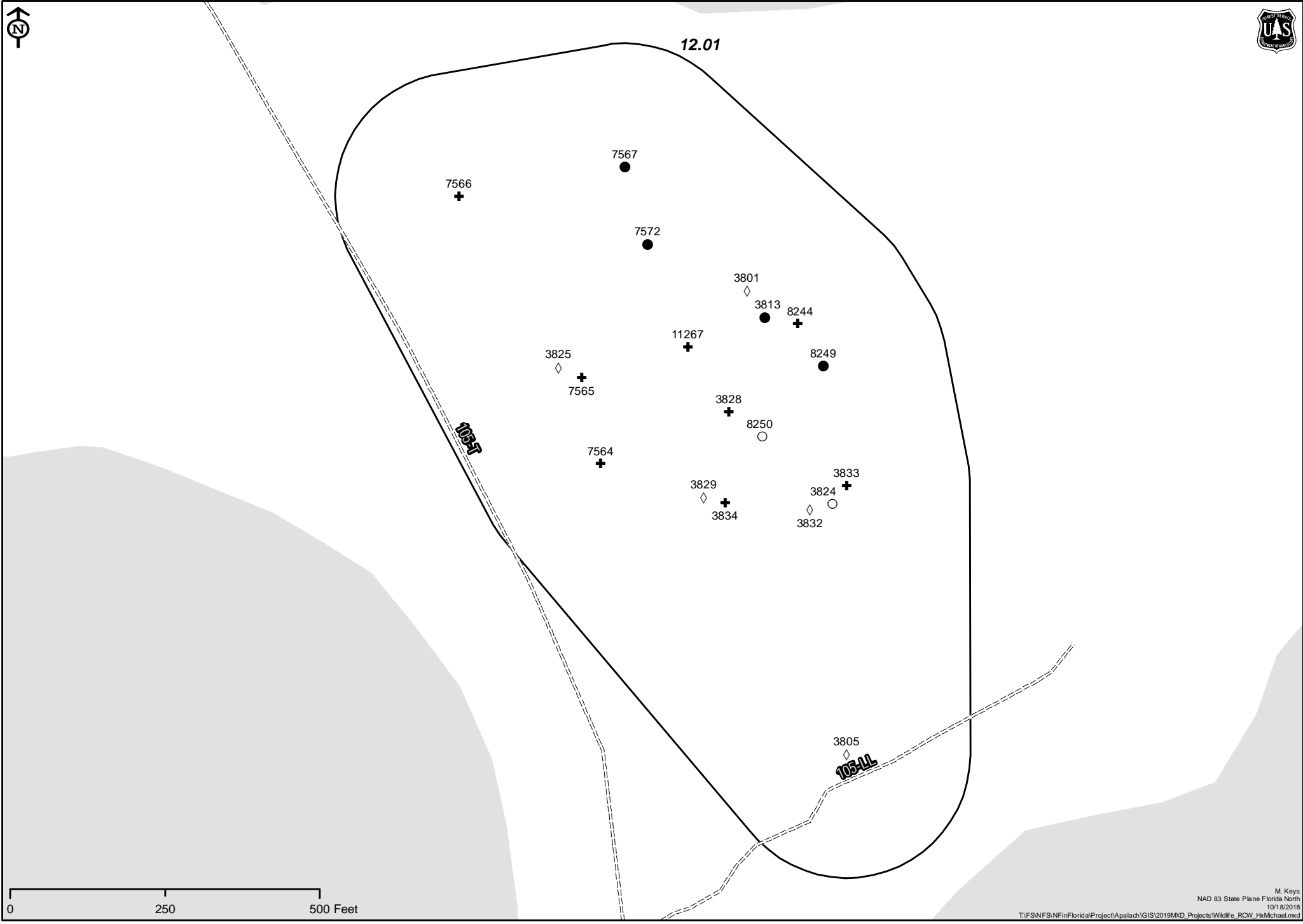


Apalachicola National Forest RCW Assessment

Cluster 12.01

Total Cavity Tree Count 19

RCWTree (Status)		RCWCluster (Status)		Unsuitable RCW habitat	
●	Active	◇	Unsuitable	▭	Active
○	Inactive	○	NA	▭	Non Pine
+	Unknown	+	Unknown	▭	YOUNG_PINE
■	Recruitment	×	Non Extant	▭	Private Land
				▭	Recruitment




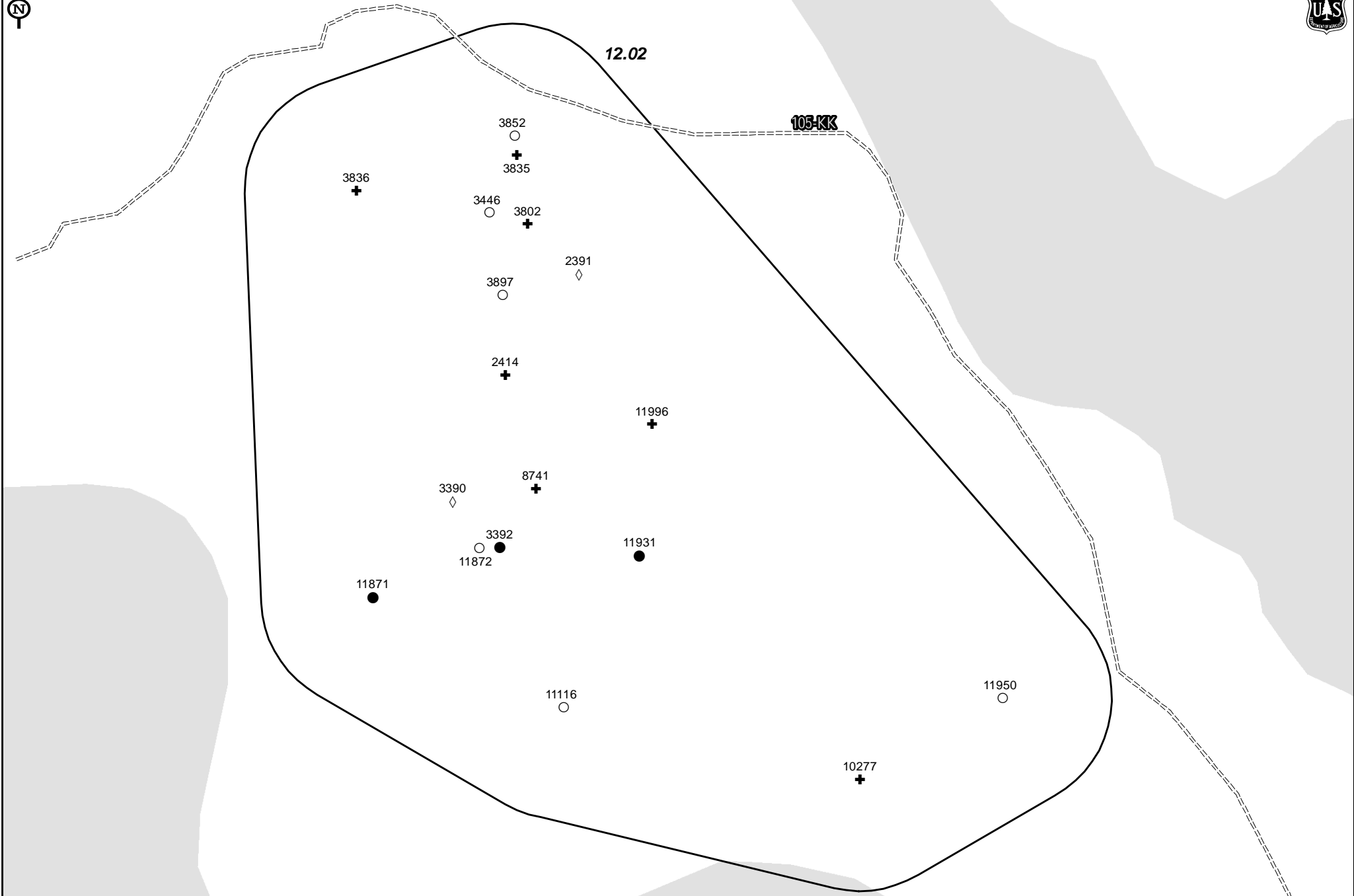
0 250 500 Feet

Apalachicola National Forest RCW Assessment

Cluster 12.02

Total Cavity Tree Count 18

RCWTree (Status)	◇ Unsuitable	RCWCluster (Status)	□ Unsuitable RCW habitat
● Active	○ NA	▭ Active	■ Non Pine
○ Inactive	⊕ Unknown	- - - Inactive	▨ YOUNG_PINE
■ Recruitment	× Non Extant	┌ ┐ Recruitment	■ Private Land



Apalachicola National Forest RCW Assessment

Cluster 12.03

Total Cavity Tree Count 18

RCWTree (Status)

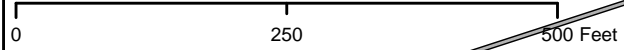
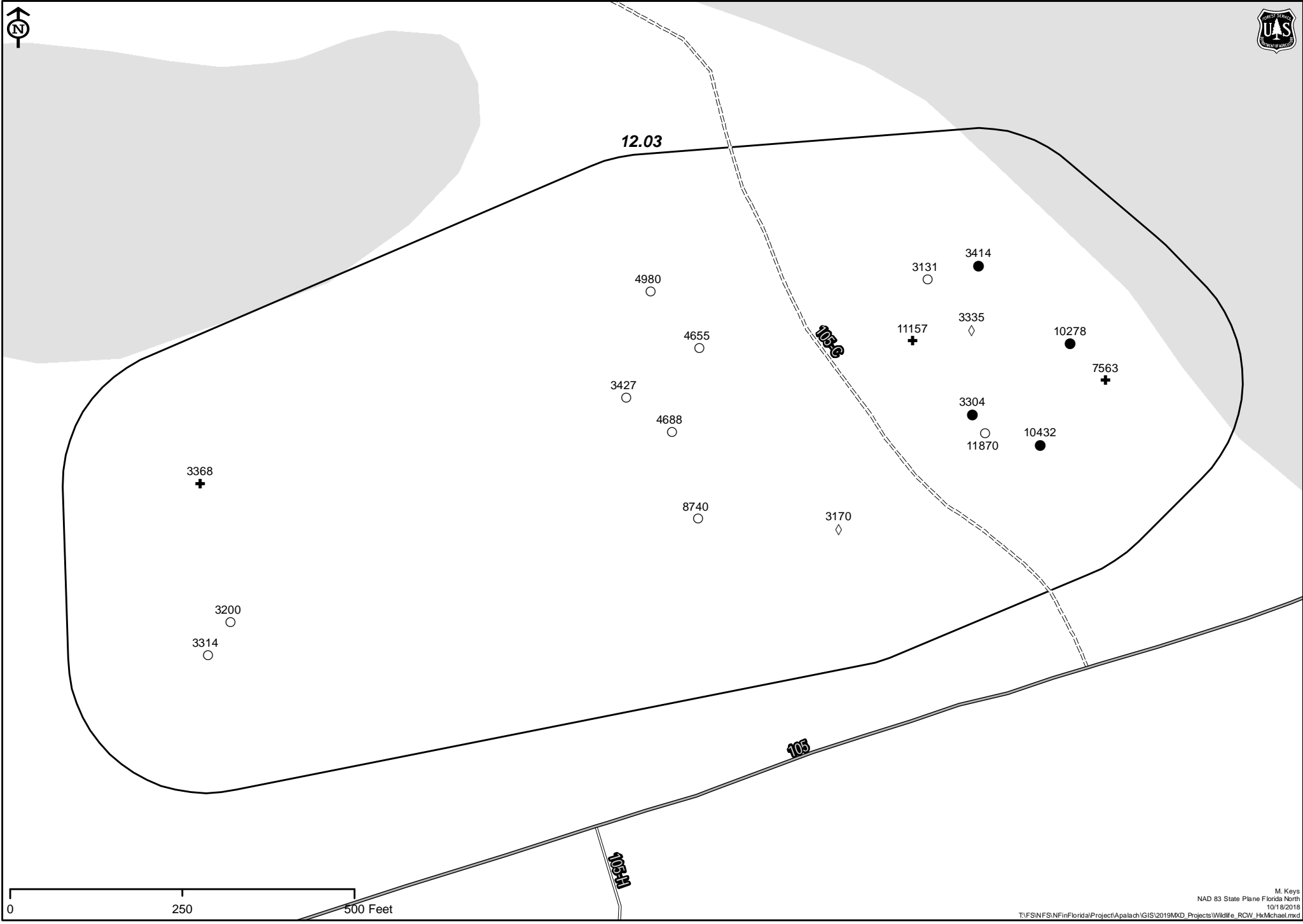
- Active
- Inactive
- Recruitment

RCWCluster (Status)

- ◇ Unsuitable
- NA
- +
- ×

Unsuitable RCW habitat

- Active
- Inactive
- Recruitment
- Non Pine
- ▨ YOUNG_PINE
- Private Land




Apalachicola National Forest RCW Assessment

Cluster 13.01

Total Cavity Tree Count 26

RCWTree (Status)		RCWCluster (Status)		Unsuitable RCW habitat	
● Active	◇ Unsuitable	▭ Active	▭ Non Pine	▭ YOUNG_PINE	▭ Private Land
○ Inactive	⊕ Unknown	- - - Inactive			
■ Recruitment	× Non Extant	- - - Recruitment			



Apalachicola National Forest RCW Assessment

Cluster 13.02

Total Cavity Tree Count

9

RCWTree (Status)


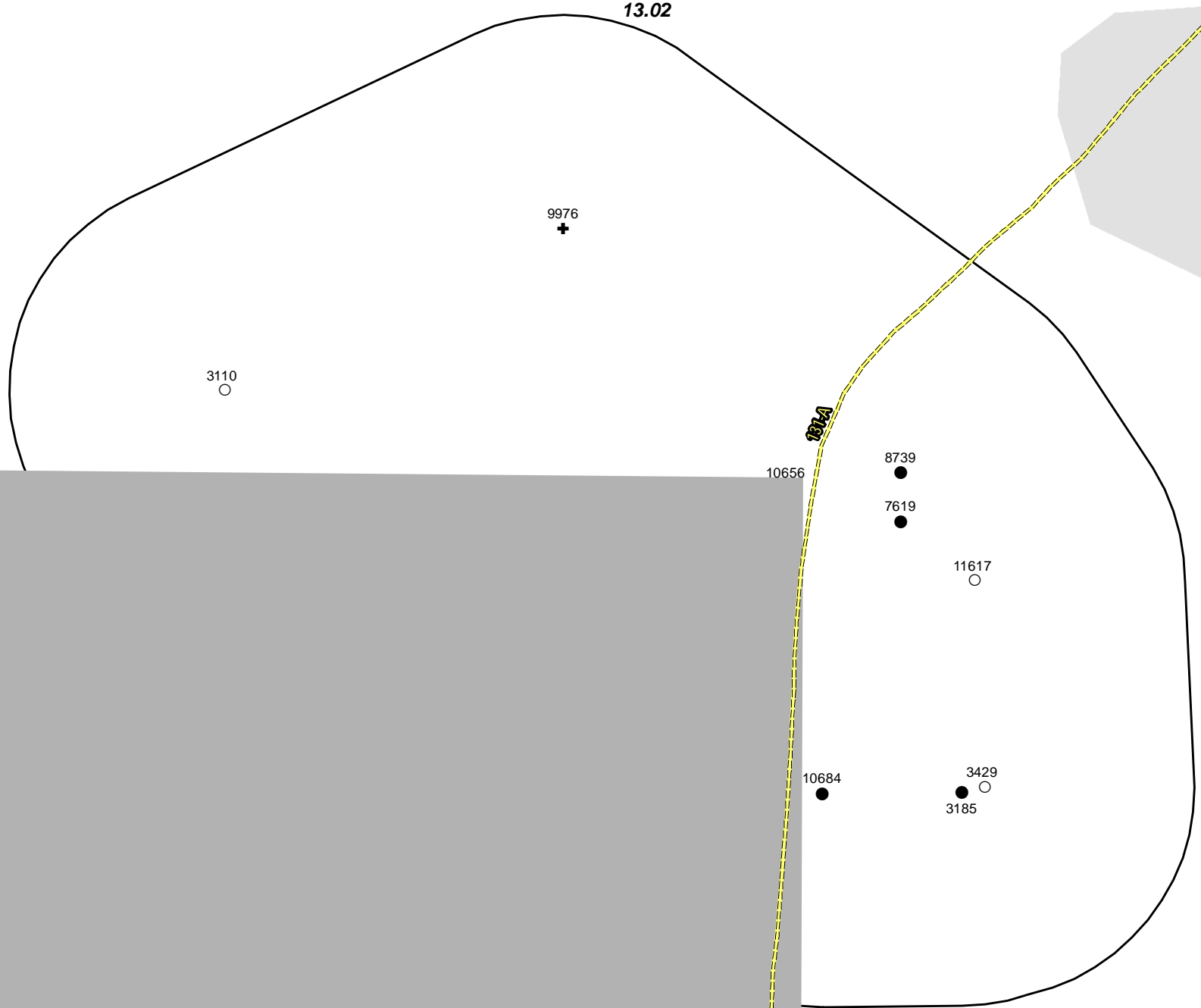
- Active
- Inactive
- Recruitment

RCWCluster (Status)

- ◇ Unsuitable
- NA
- +
- Unknown
- ×
- Non Extant

Unsuitable RCW habitat

- Active
- Inactive
- Recruitment
- Non Pine
- YOUNG_PINE
- Private Land

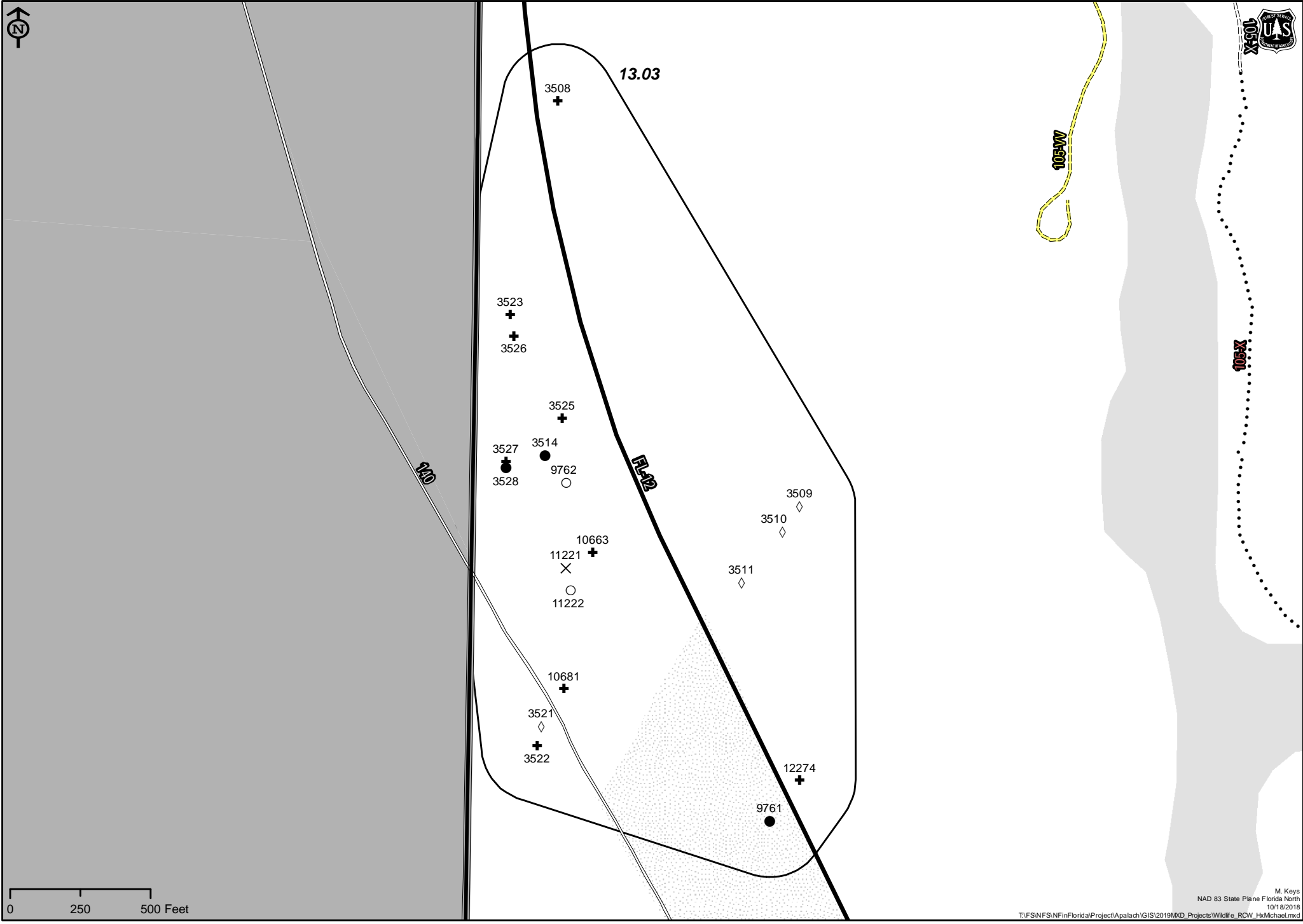



Apalachicola National Forest RCW Assessment

Cluster 13.03

Total Cavity Tree Count 19

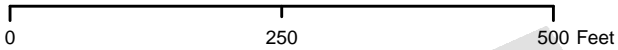
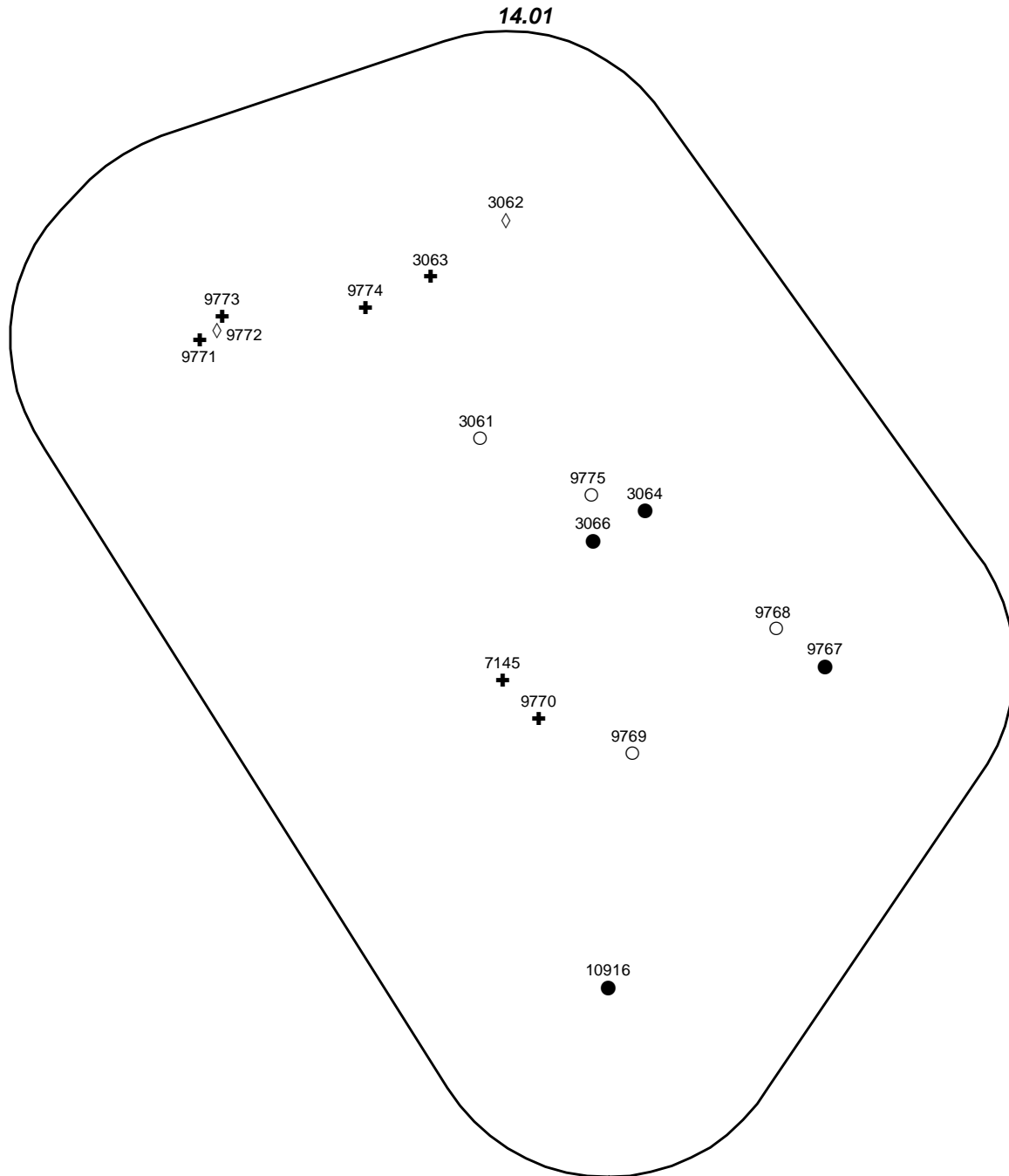
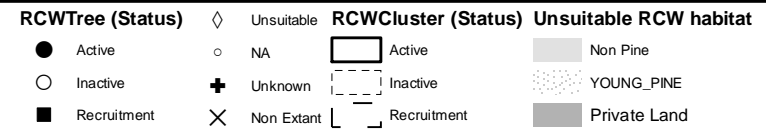
RCWTree (Status)	◇ Unsuitable	RCWCluster (Status)	□ Active	Unsuitable RCW habitat
● Active	○ NA	□ Inactive	▨ Non Pine	▨ YOUNG_PINE
○ Inactive	+	□ Recruitment	▨ Private Land	
■ Recruitment	×			



Apalachicola National Forest RCW Assessment

Cluster 14.01

Total Cavity Tree Count 16

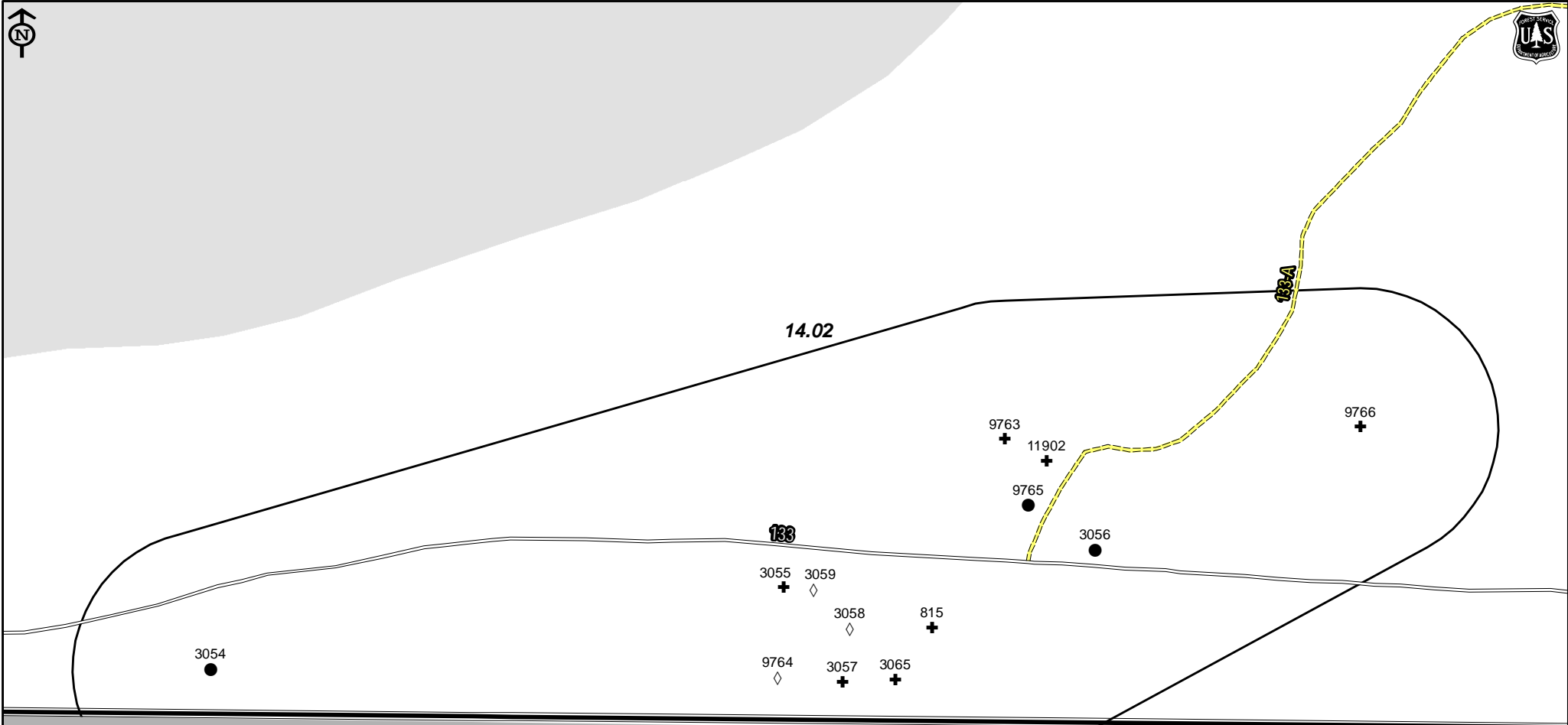


Apalachicola National Forest RCW Assessment

Cluster 14.02

Total Cavity Tree Count 13

RCWTree (Status)		RCWCluster (Status)		Unsuitable RCW habitat	
● Active	◇ Unsuitable	▭ Active	■ Non Pine	● YOUNG_PINE	■ Private Land
○ Inactive	⊕ Unknown	- - - Inactive			
■ Recruitment	× Non Extant	┌ ┐ Recruitment			


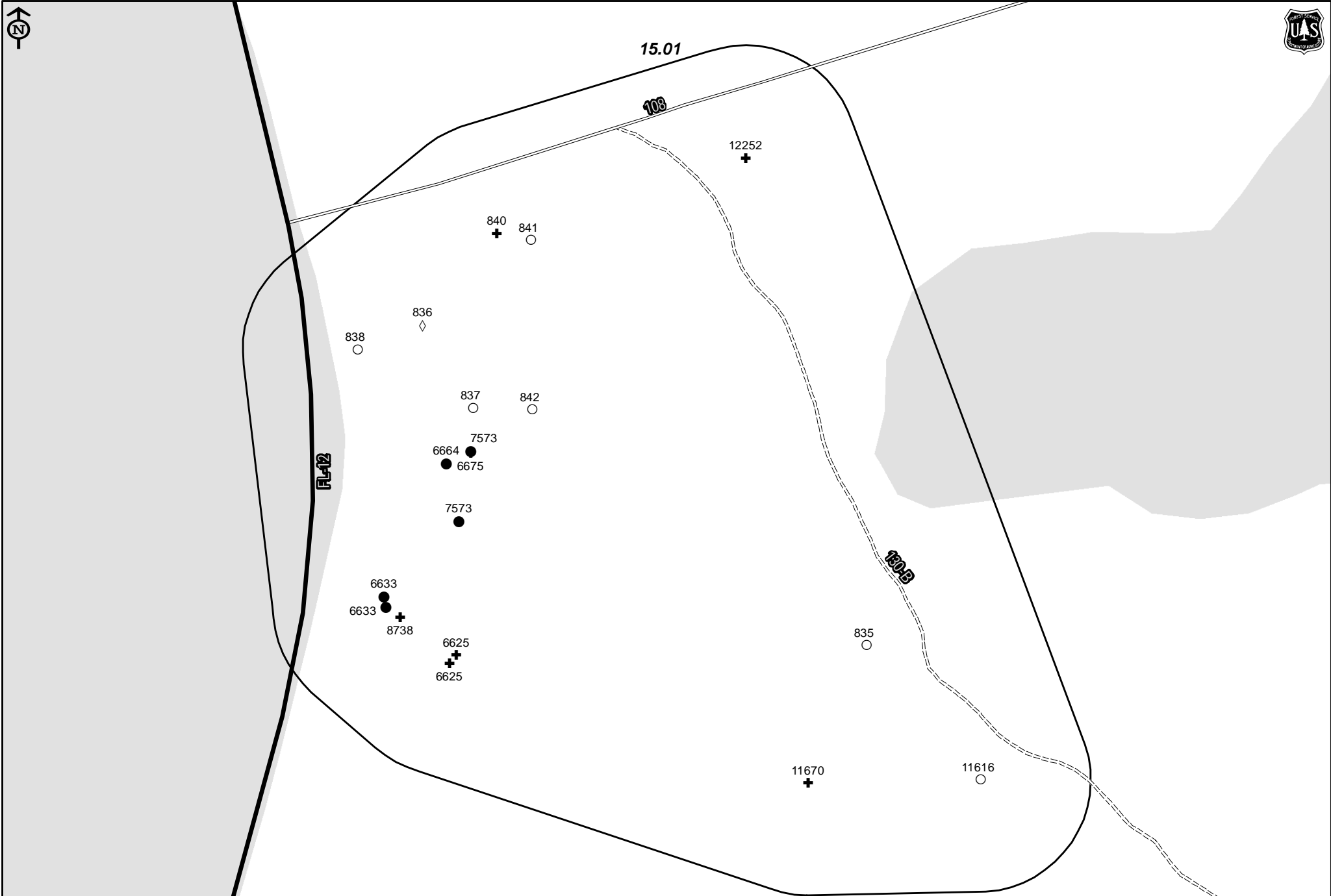
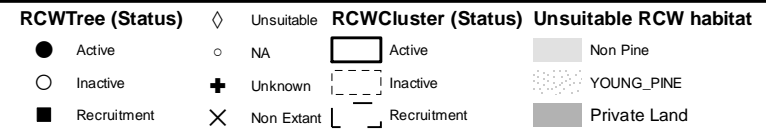


0 250 500 Feet

Apalachicola National Forest RCW Assessment

Cluster 15.01

Total Cavity Tree Count 19



Apalachicola National Forest RCW Assessment

Cluster 15.04

Total Cavity Tree Count

6

RCWTree (Status)

- Active
- Inactive
- Recruitment

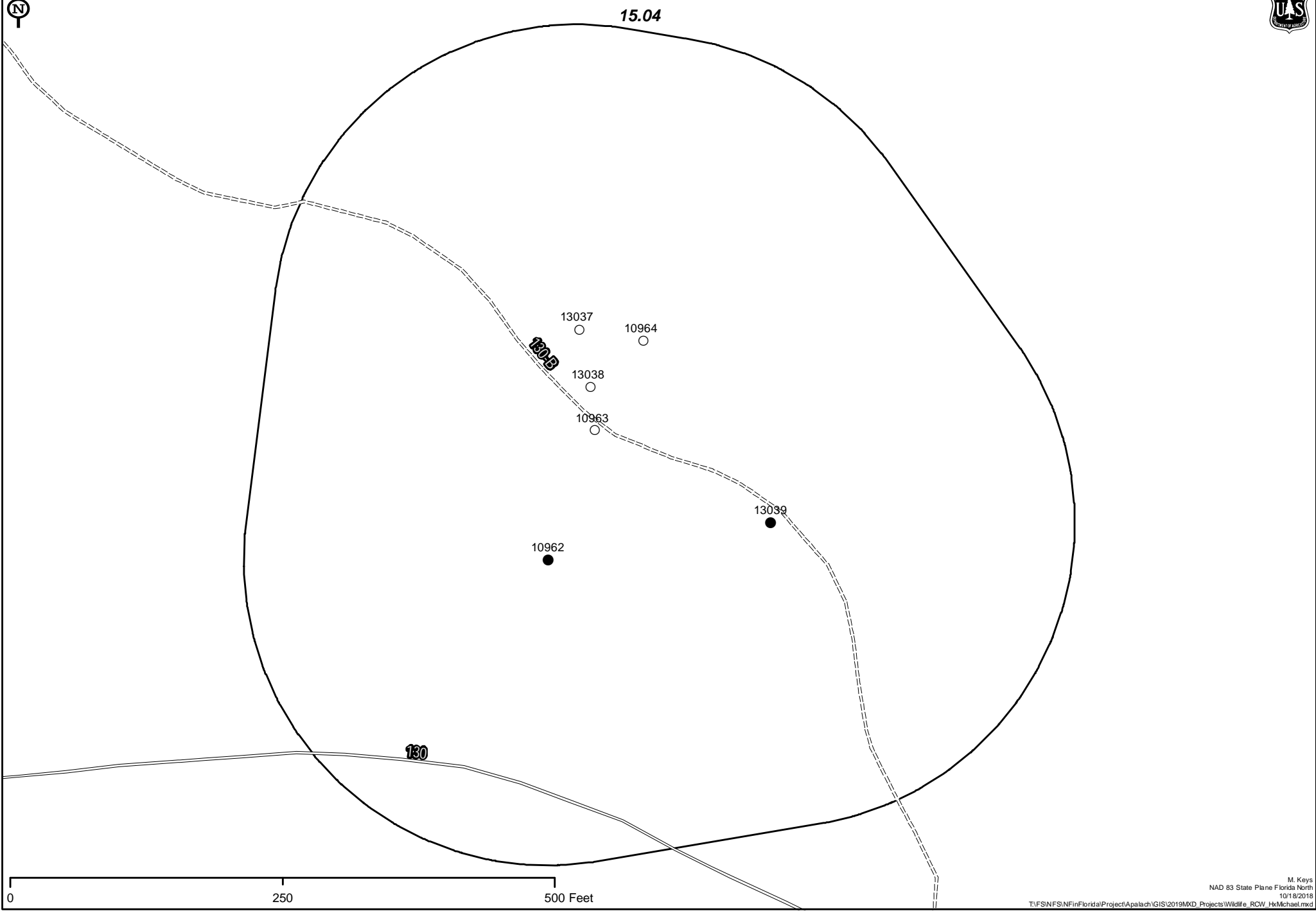
RCWCluster (Status)

- ◇ Unsuitable
- NA
- +
- ×

- Active
- - - Inactive
- - - Recruitment

Unsuitable RCW habitat

- Non Pine
- ░ YOUNG_PINE
- Private Land

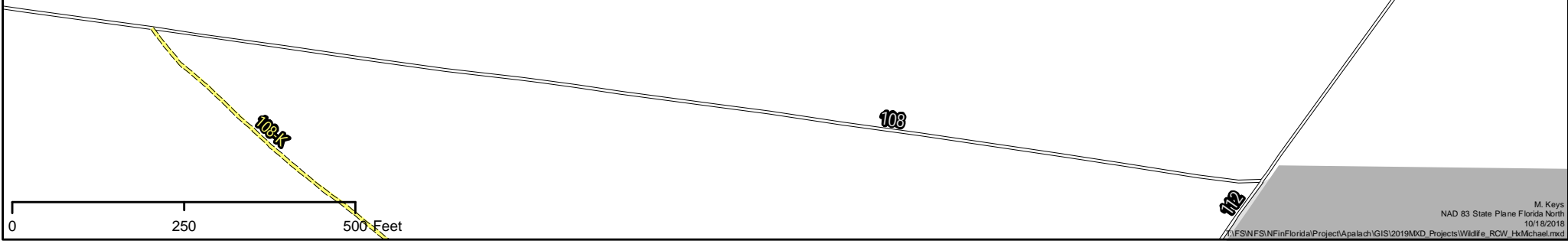


Apalachicola National Forest RCW Assessment

Cluster 16.02

Total Cavity Tree Count 13

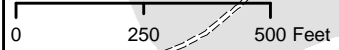
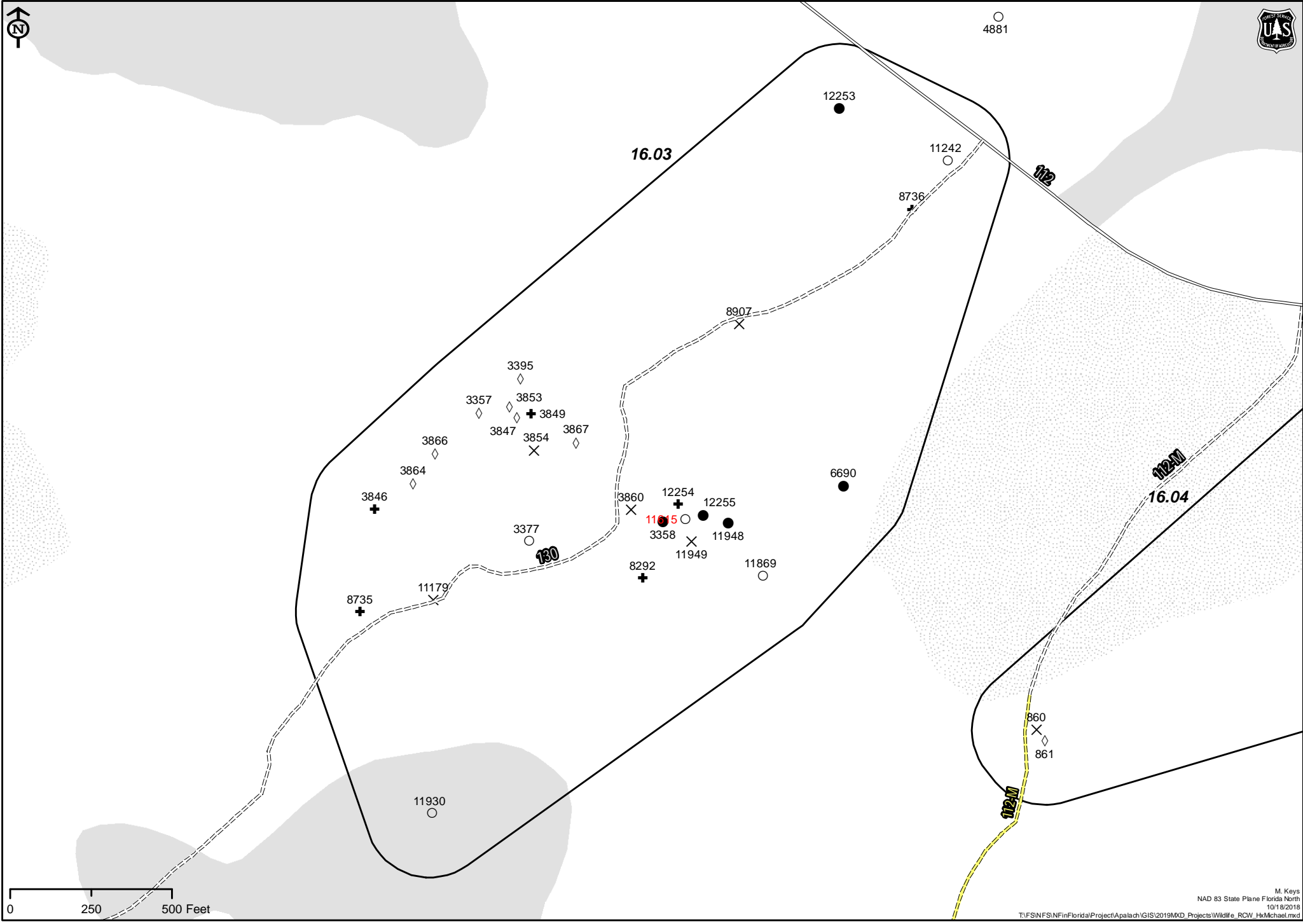
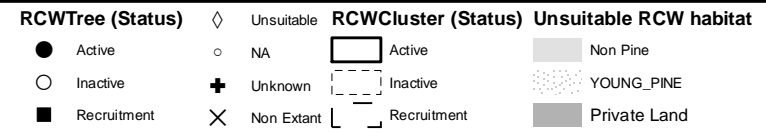
RCWTree (Status)		RCWCluster (Status)		Unsuitable RCW habitat	
● Active	◇ Unsuitable	▭ Active	■ Non Pine	● YOUNG_PINE	■ Private Land
○ Inactive	○ NA	- - - Inactive			
■ Recruitment	+ Unknown	- - - Recruitment			
	× Non Extant				



Apalachicola National Forest RCW Assessment

Cluster 16.03

Total Cavity Tree Count 28

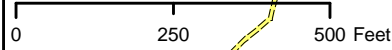
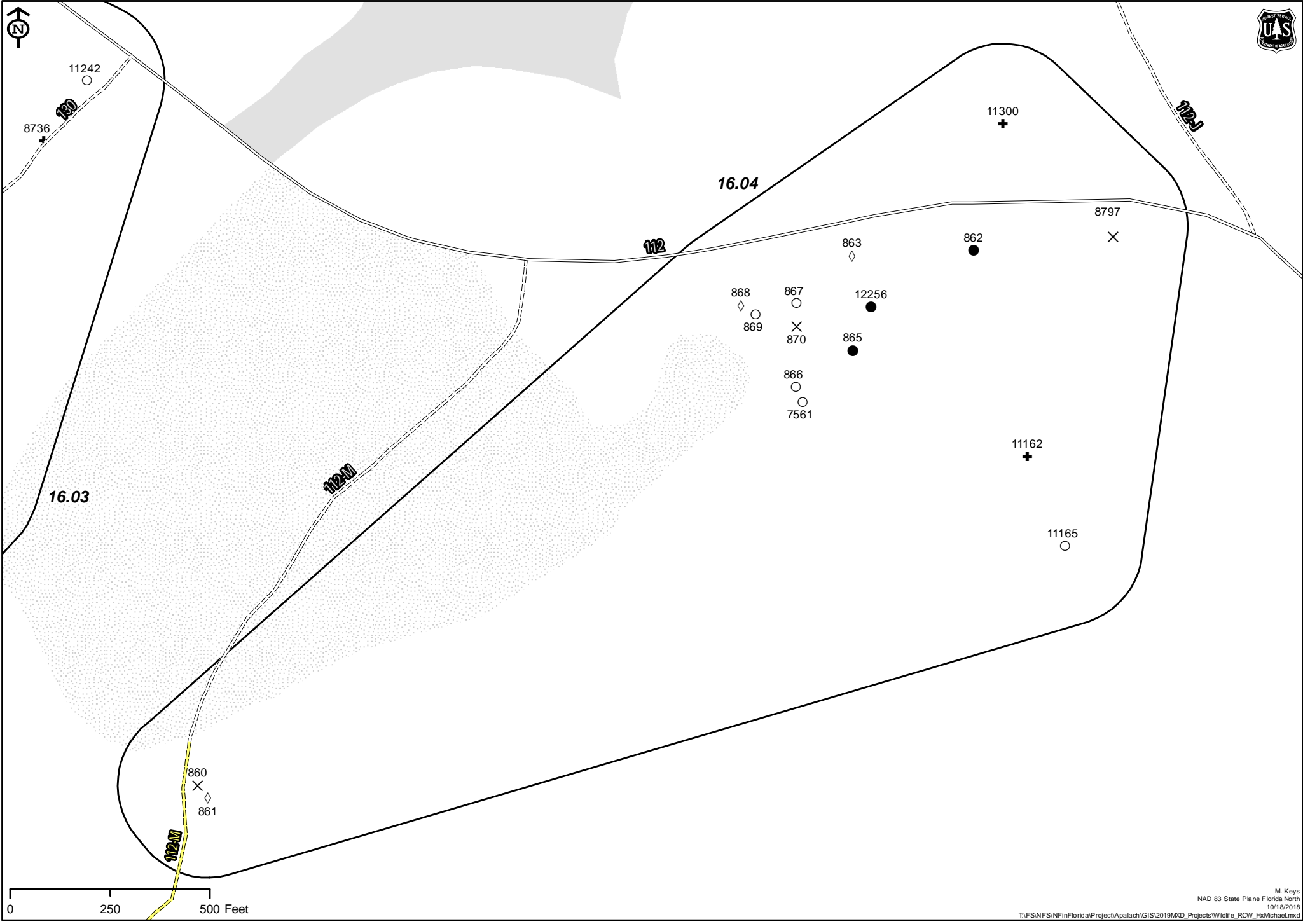


Apalachicola National Forest RCW Assessment

Cluster 16.04

Total Cavity Tree Count 16

RCWTree (Status)		RCWCluster (Status)		Unsuitable RCW habitat	
● Active	◇ Unsuitable	▭ Active	▭ Non Pine	▭ YOUNG_PINE	▭ Private Land
○ Inactive	○ NA	- - - Inactive			
■ Recruitment	+ Unknown	- - - Recruitment			
	× Non Extant				

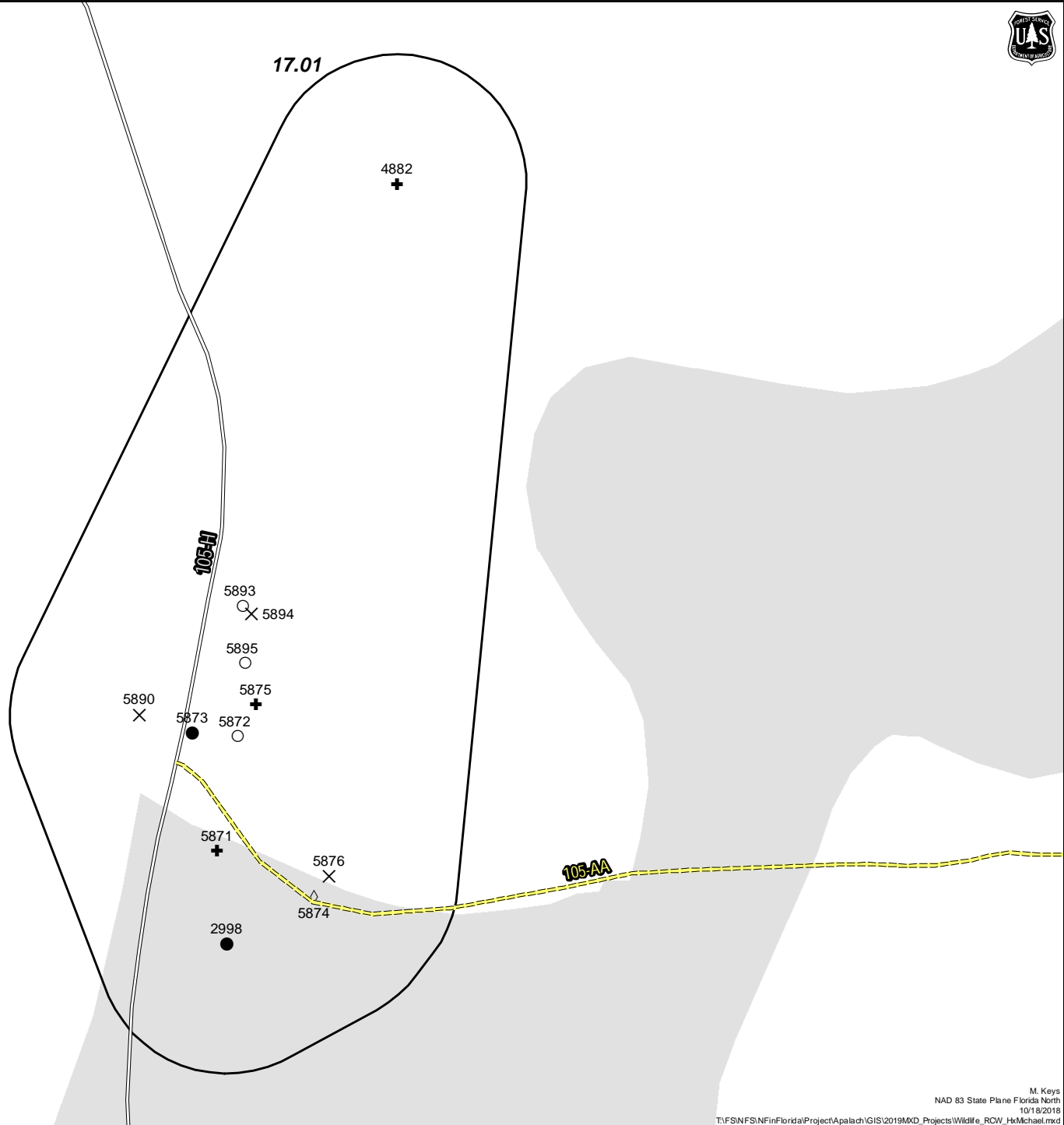
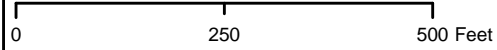


Apalachicola National Forest RCW Assessment

Cluster 17.01

Total Cavity Tree Count 12

RCWTree (Status)		RCWCluster (Status)		Unsuitable RCW habitat	
●	Active	◇	Unsuitable	□	Non Pine
○	Inactive	○	NA	□	YOUNG_PINE
■	Recruitment	+	Unknown	□	Private Land
		×	Non Extant	□	
				□	
				□	

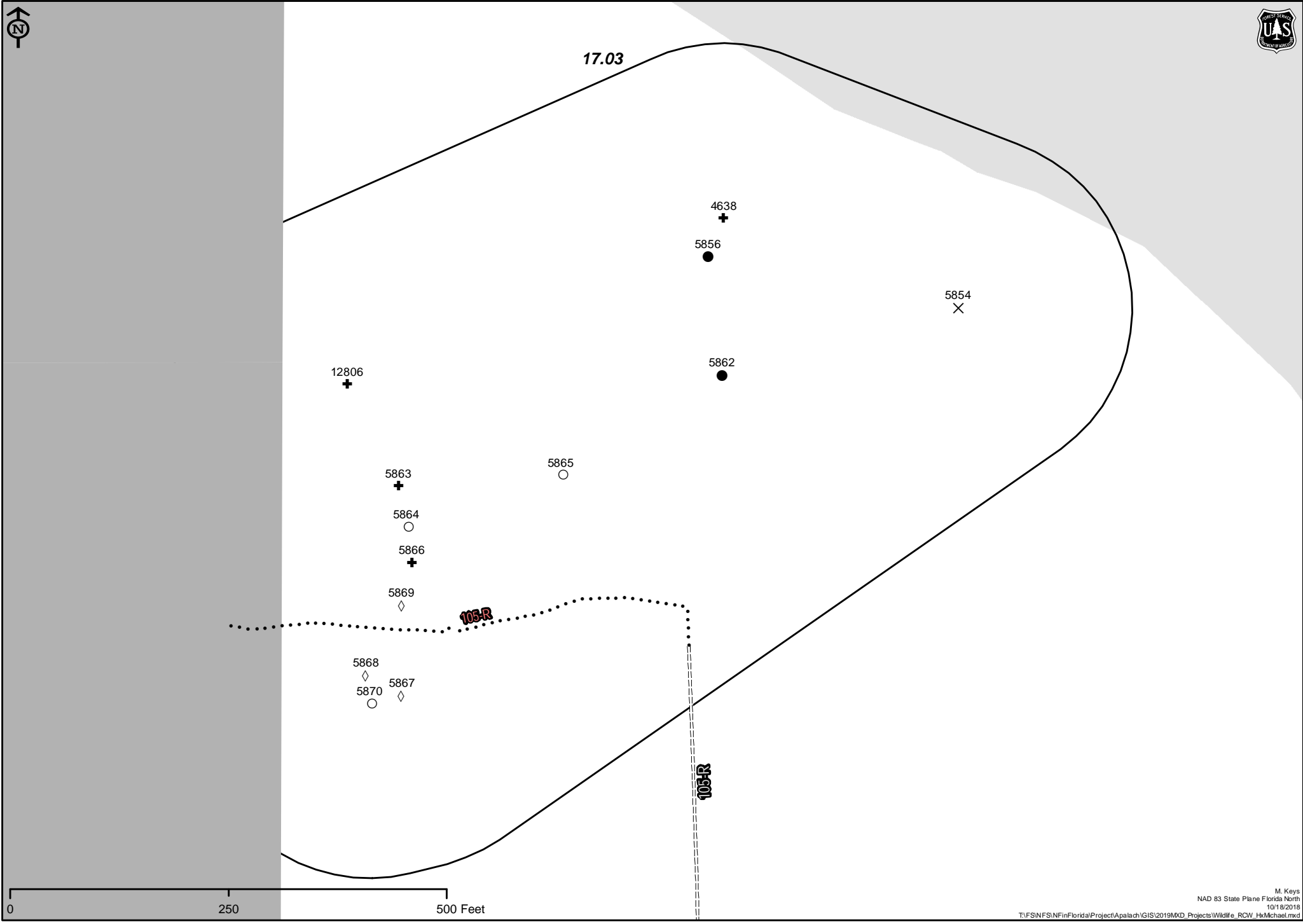


Apalachicola National Forest RCW Assessment

Cluster 17.03

Total Cavity Tree Count 13

RCWTree (Status)		RCWCluster (Status)		Unsuitable RCW habitat			
●	Active	◇	Unsuitable	□	Active	■	Non Pine
○	Inactive	+	Unknown	⋯	Inactive	⋯	YOUNG_PINE
■	Recruitment	×	Non Extant	⌈	Recruitment	■	Private Land



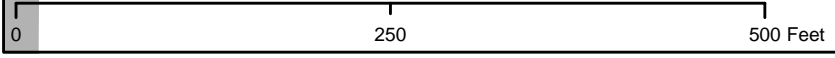
0 250 500 Feet

Apalachicola National Forest RCW Assessment

Cluster 17.04

Total Cavity Tree Count 12

RCWTree (Status)	◇ Unsuitable	RCWCluster (Status)	Active	Unsuitable RCW habitat
● Active	○ NA	▭ Inactive	Non Pine	● YOUNG_PINE
○ Inactive	⊕ Unknown	- - - Inactive	Private Land	
■ Recruitment	× Non Extant	▭ Recruitment		

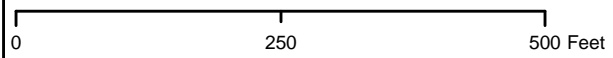
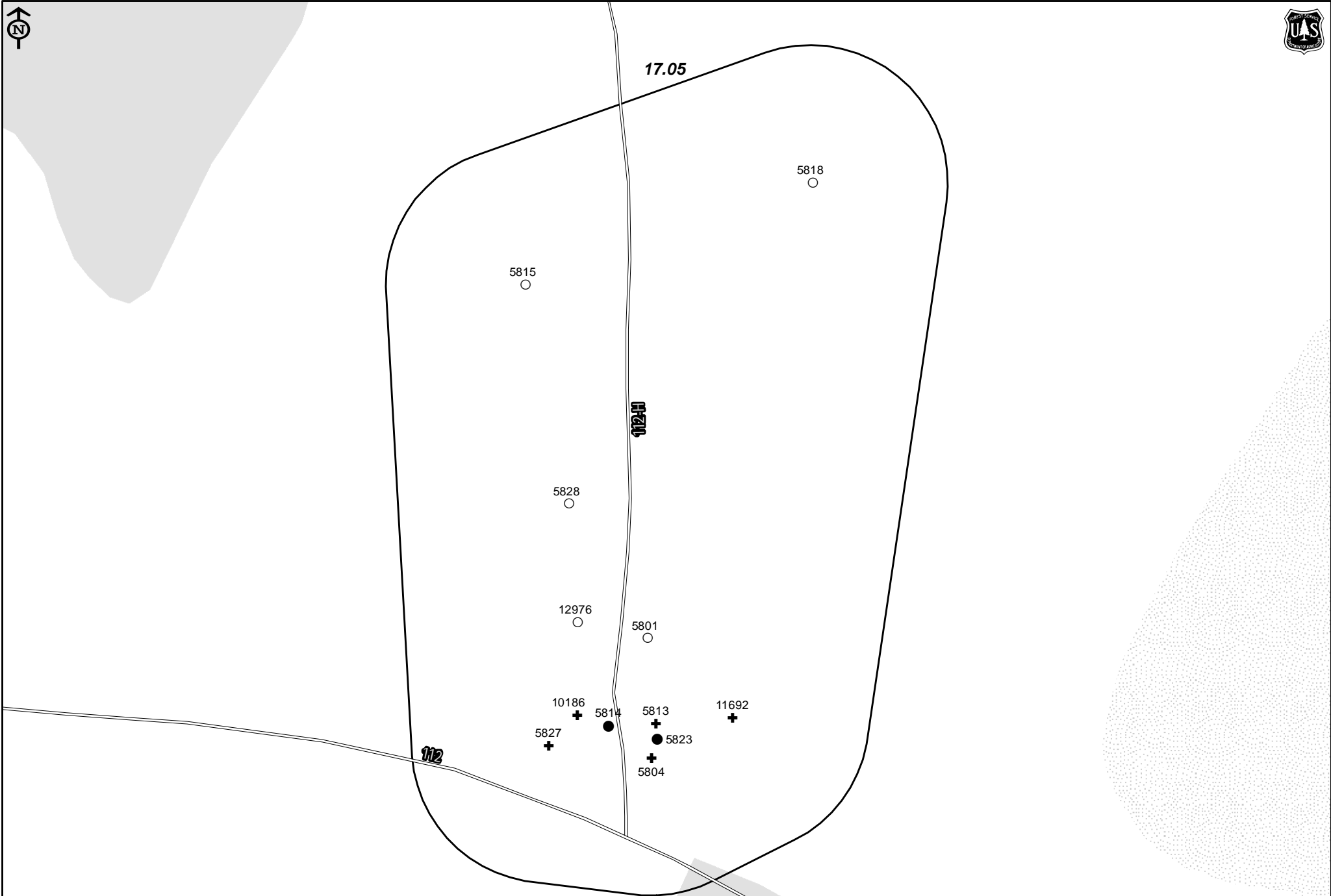


Apalachicola National Forest RCW Assessment

Cluster 17.05

Total Cavity Tree Count 12

RCWTree (Status)		RCWCluster (Status)		Unsuitable RCW habitat	
●	Active	◊	Unsuitable	◻	Active
○	Inactive	○	NA	◌	Inactive
■	Recruitment	+	Unknown	◌	Recruitment
		×	Non Extant	◌	Non Pine
				◌	YOUNG_PINE
				◌	Private Land

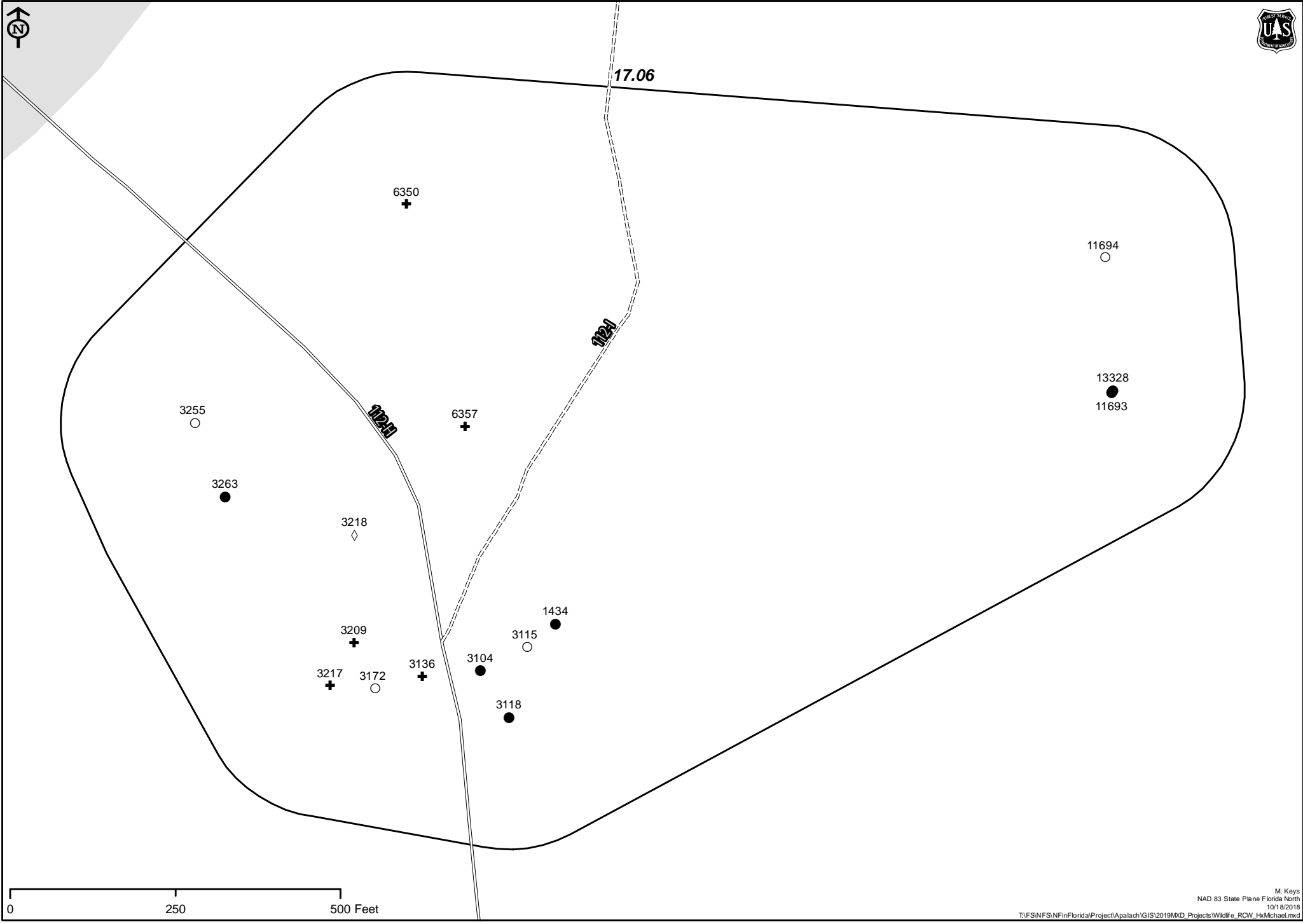


Apalachicola National Forest RCW Assessment

Cluster 17.06

Total Cavity Tree Count 16

RCWTree (Status)		RCWCluster (Status)		Unsuitable RCW habitat	
●	Active	◇	Unsuitable	▭	Active
○	Inactive	○	NA	- - -	Inactive
■	Recruitment	+	Unknown	- - -	Recruitment
		×	Non Extant	▭	Private Land
				▭	Non Pine
				▭	YOUNG_PINE


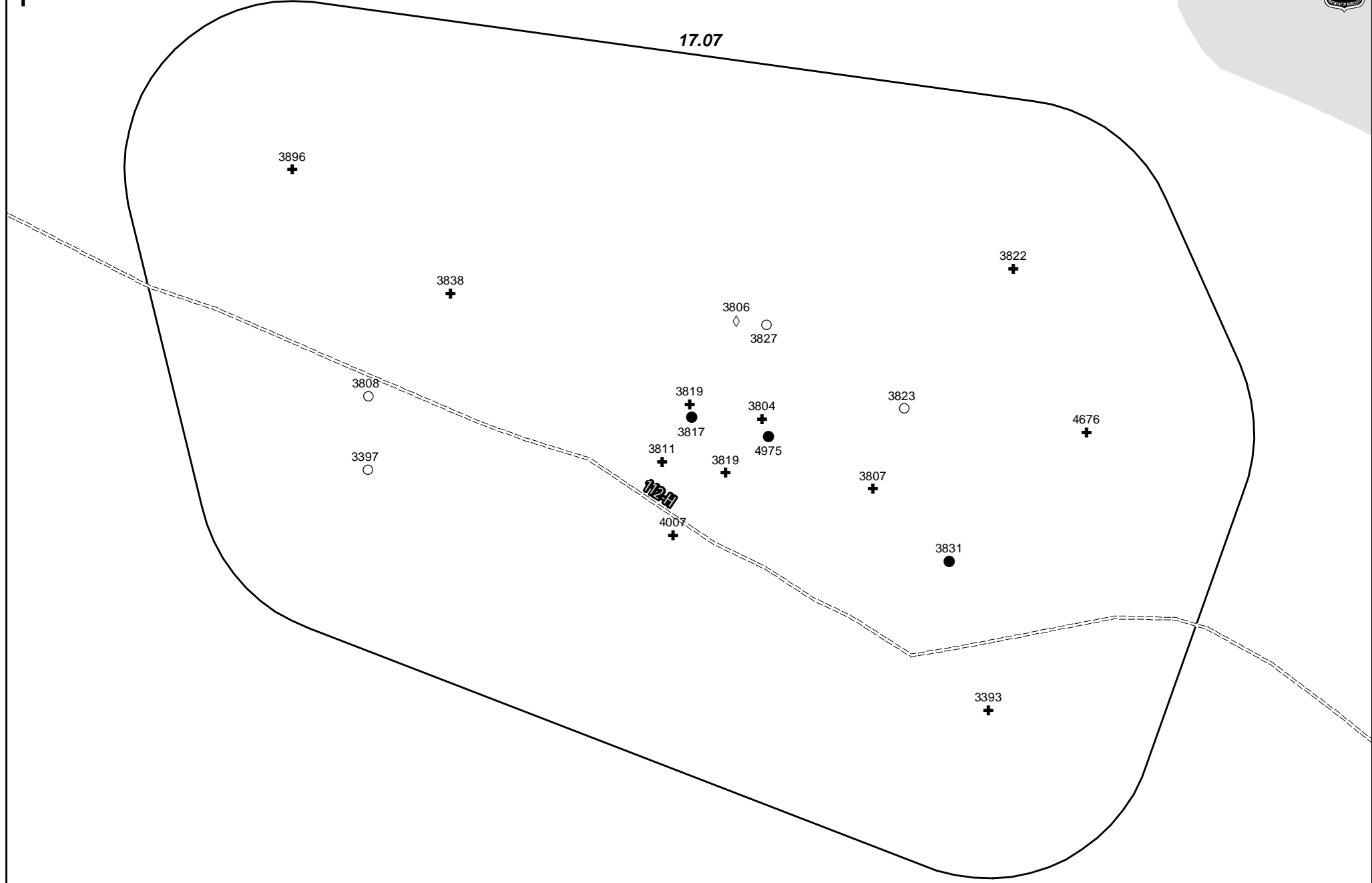
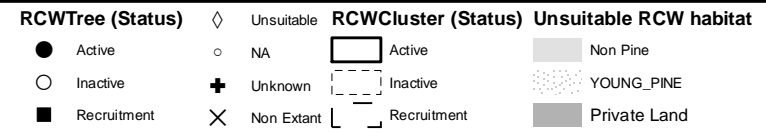


0 250 500 Feet

Apalachicola National Forest RCW Assessment

Cluster 17.07

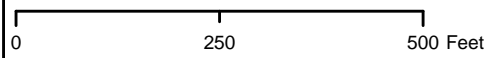
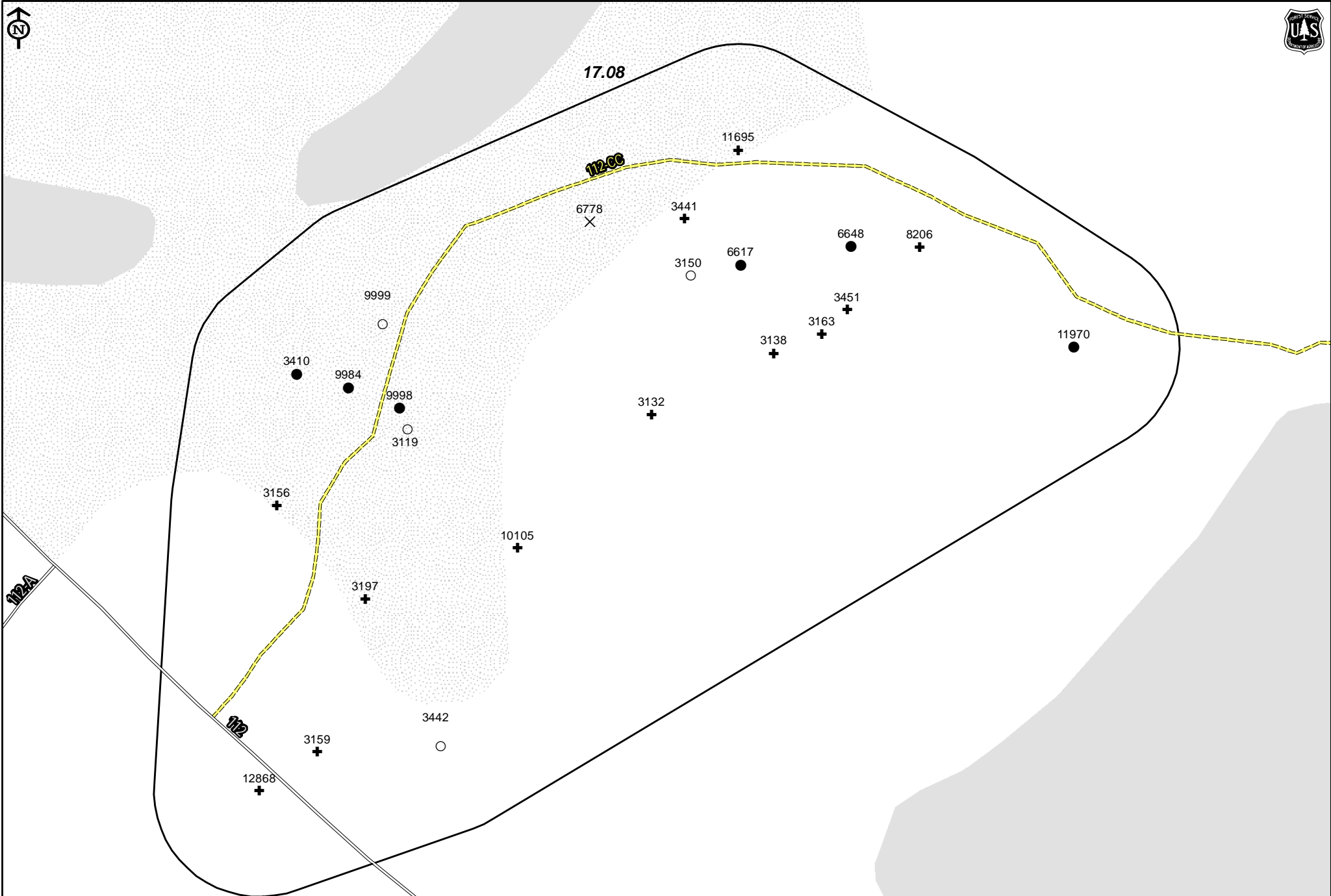
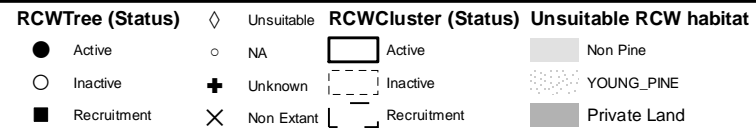
Total Cavity Tree Count 19



Apalachicola National Forest RCW Assessment

Cluster 17.08

Total Cavity Tree Count 23

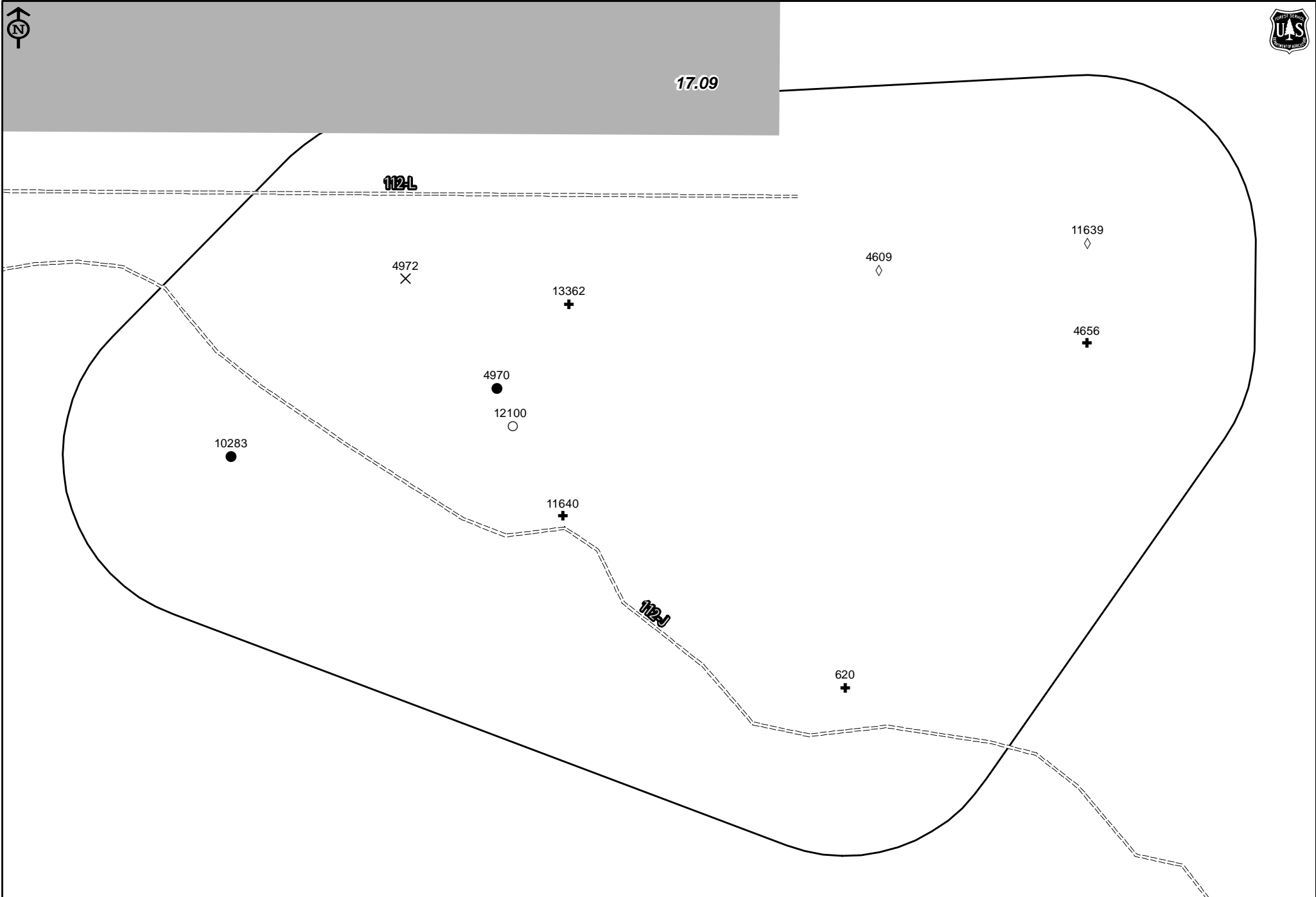


Apalachicola National Forest RCW Assessment

Cluster 17.09

Total Cavity Tree Count 10

- | RCWTree (Status) | | RCWCluster (Status) | | Unsuitable RCW habitat | |
|------------------|--------------|---------------------|--------------|------------------------|----------------|
| ● Active | ◇ Unsuitable | ▭ Active | ■ Non Pine | ○ Inactive | ⊕ Unknown |
| ○ Inactive | ⊕ Unknown | - - - Inactive | ⊘ YOUNG_PINE | ⊗ Non Extant | ⊘ Recruitment |
| ■ Recruitment | | | | | ■ Private Land |



0 250 500 Feet

Apalachicola National Forest RCW Assessment

Cluster 17.1

Total Cavity Tree Count

9

RCWTree (Status)

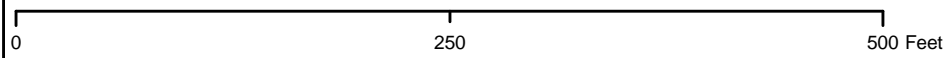
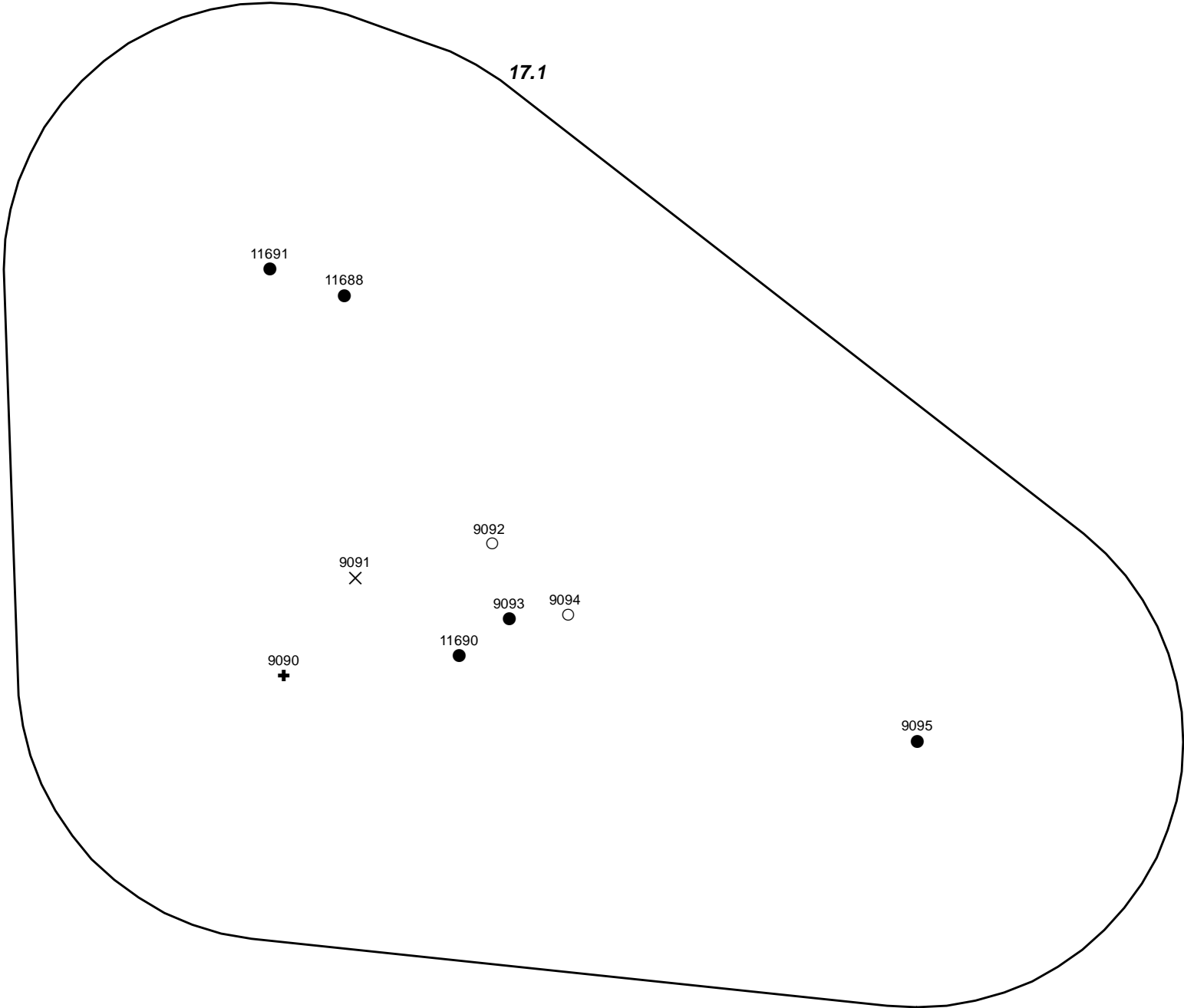
- Active
- Inactive
- Recruitment

RCWCluster (Status)

- ◇ Unsuitable
- NA
- +
- ×

Unsuitable RCW habitat

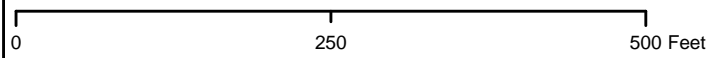
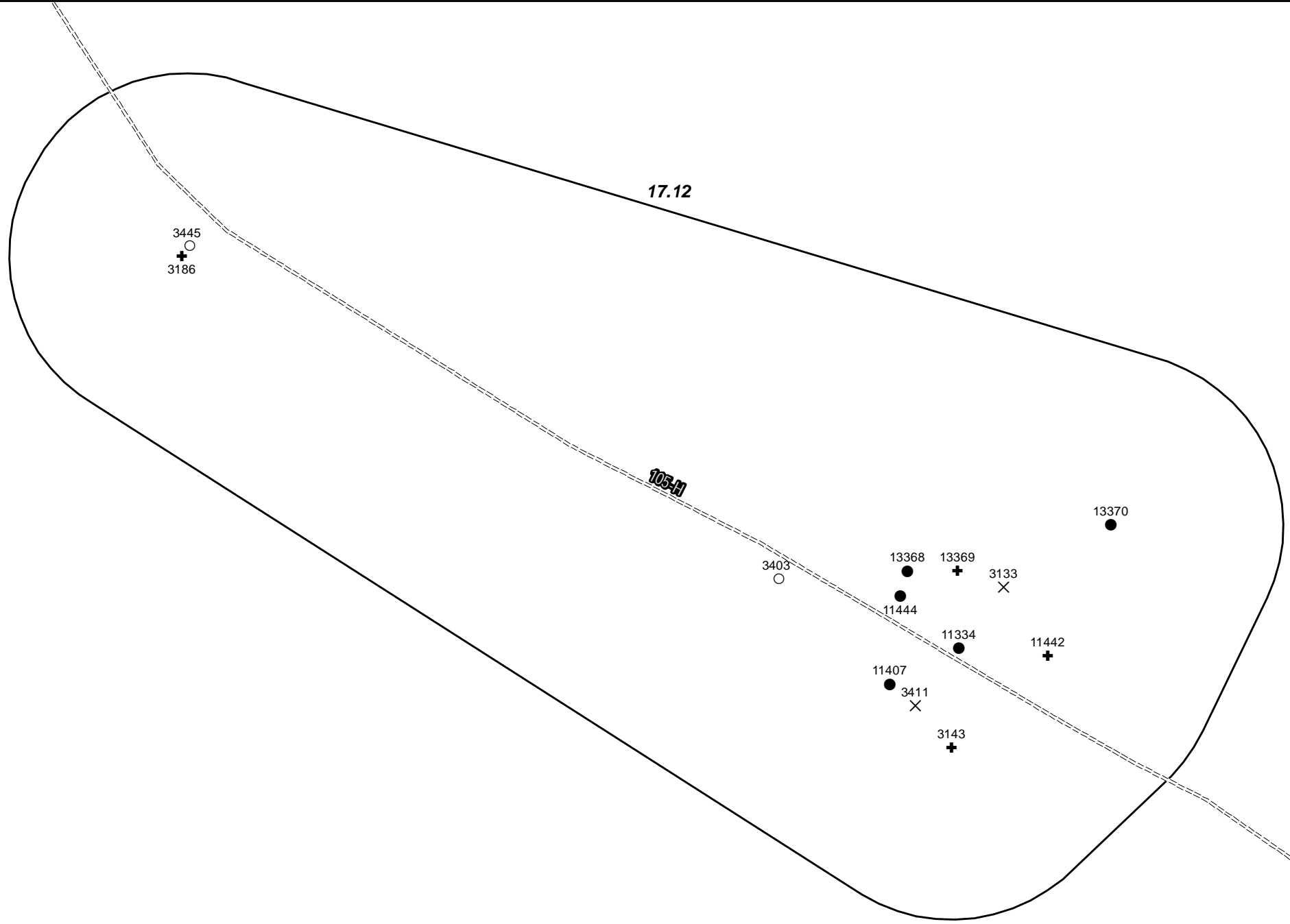
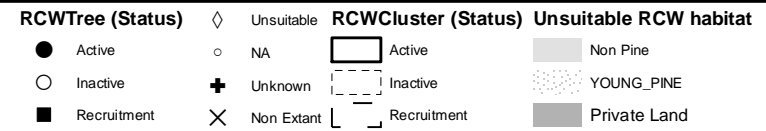
- Active
- Inactive
- Recruitment
- Non Pine
- YOUNG_PINE
- Private Land



Apalachicola National Forest RCW Assessment

Cluster 17.12

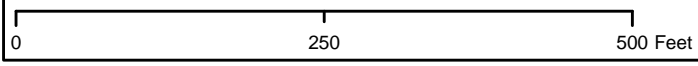
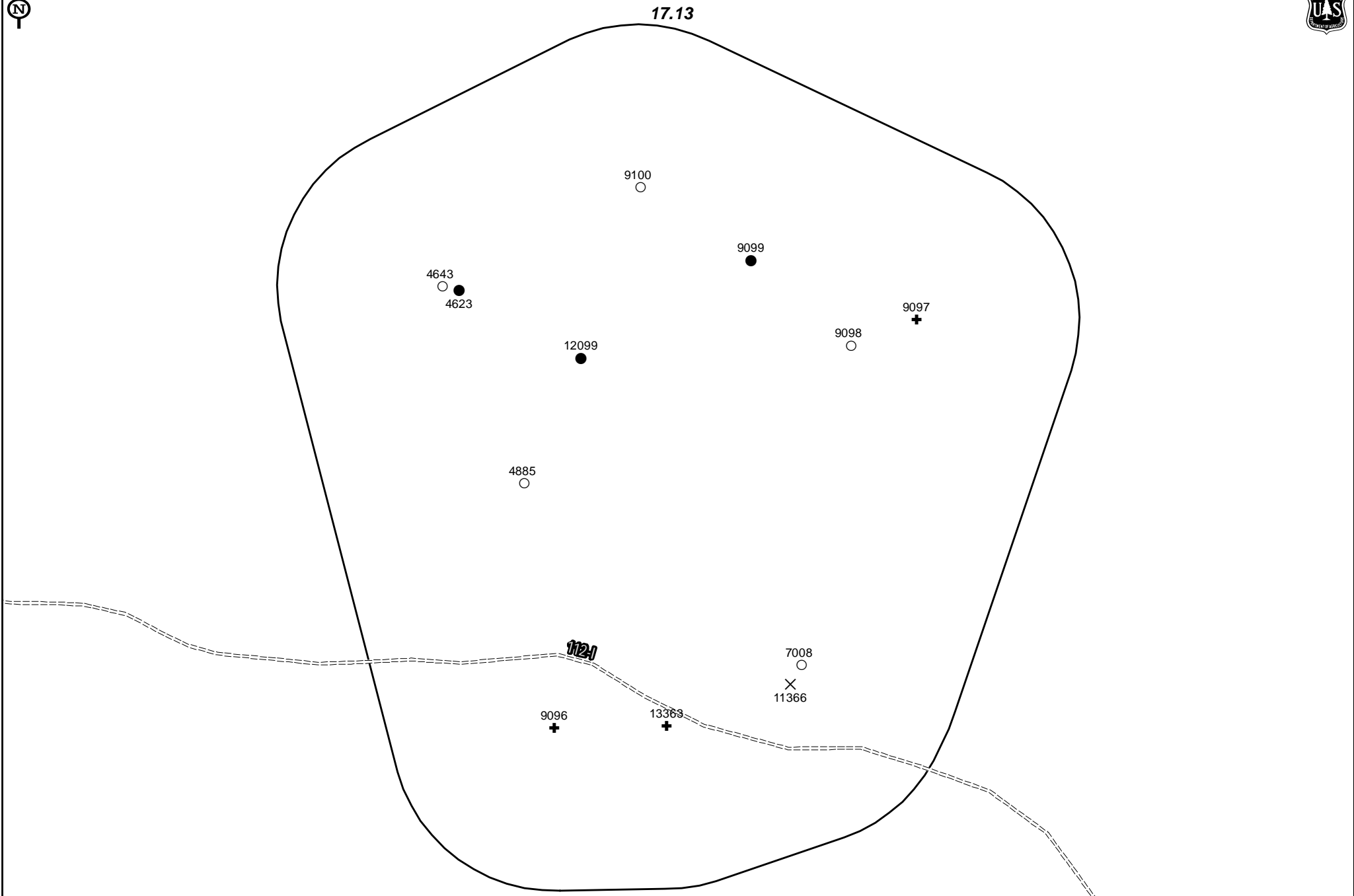
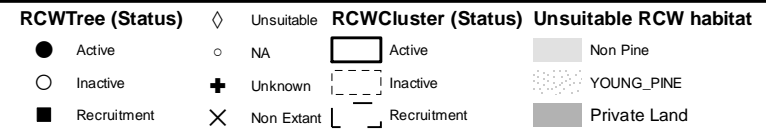
Total Cavity Tree Count 13



Apalachicola National Forest RCW Assessment

Cluster 17.13

Total Cavity Tree Count 12



Apalachicola National Forest RCW Assessment

Cluster 17.14

Total Cavity Tree Count

5

RCWTree (Status)

- Active
- Inactive
- Recruitment

Unsuitable

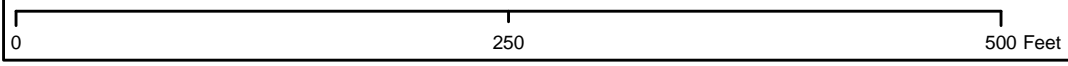
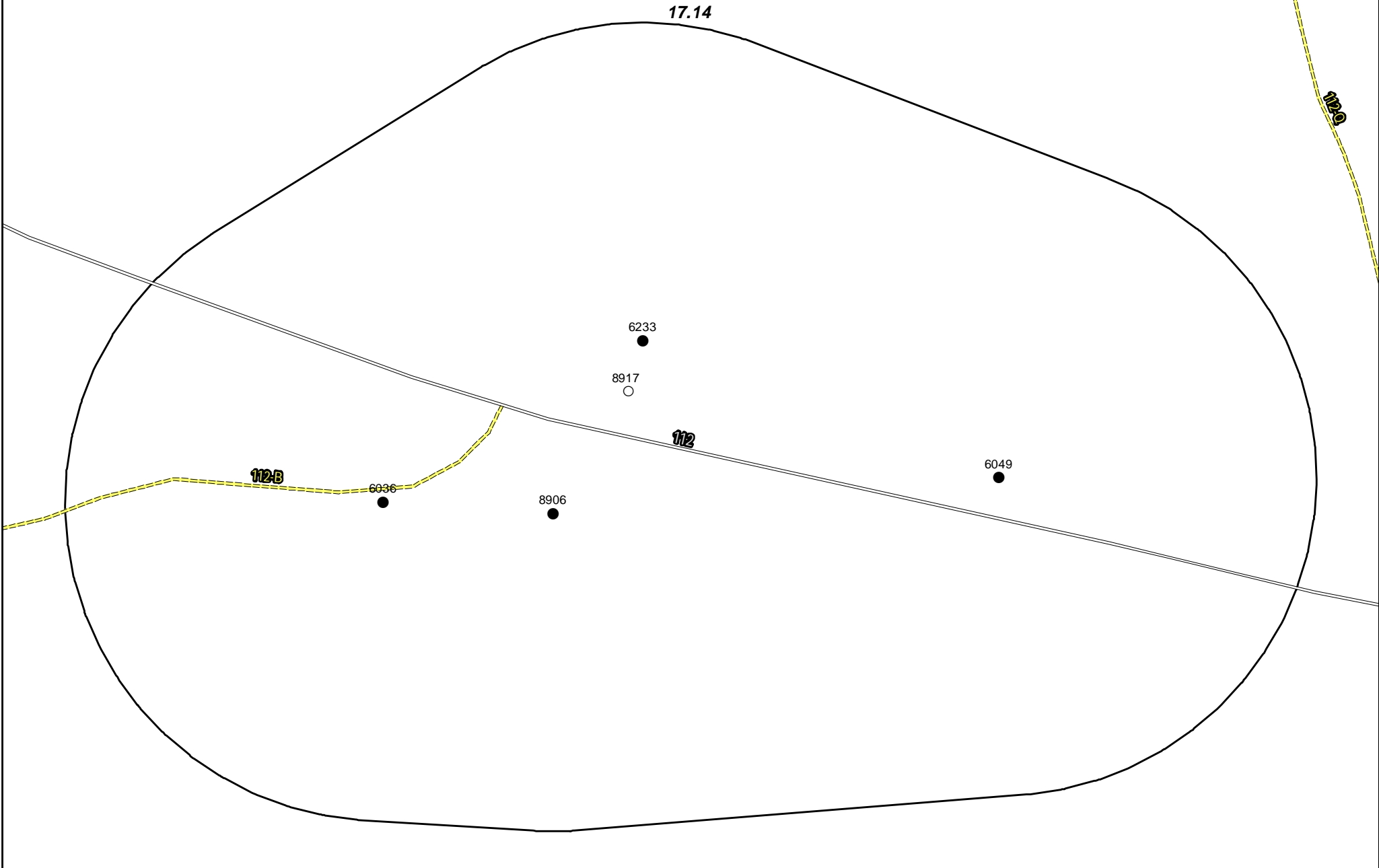
- ◇ Unsuitable
- NA
- +
- ×

RCWCluster (Status)

- ▭ Active
- - - Inactive
- - - Recruitment

Unsuitable RCW habitat

- Non Pine
- ░ YOUNG_PINE
- Private Land



Apalachicola National Forest RCW Assessment

Cluster 17.15

Total Cavity Tree Count 16

RCWTree (Status)

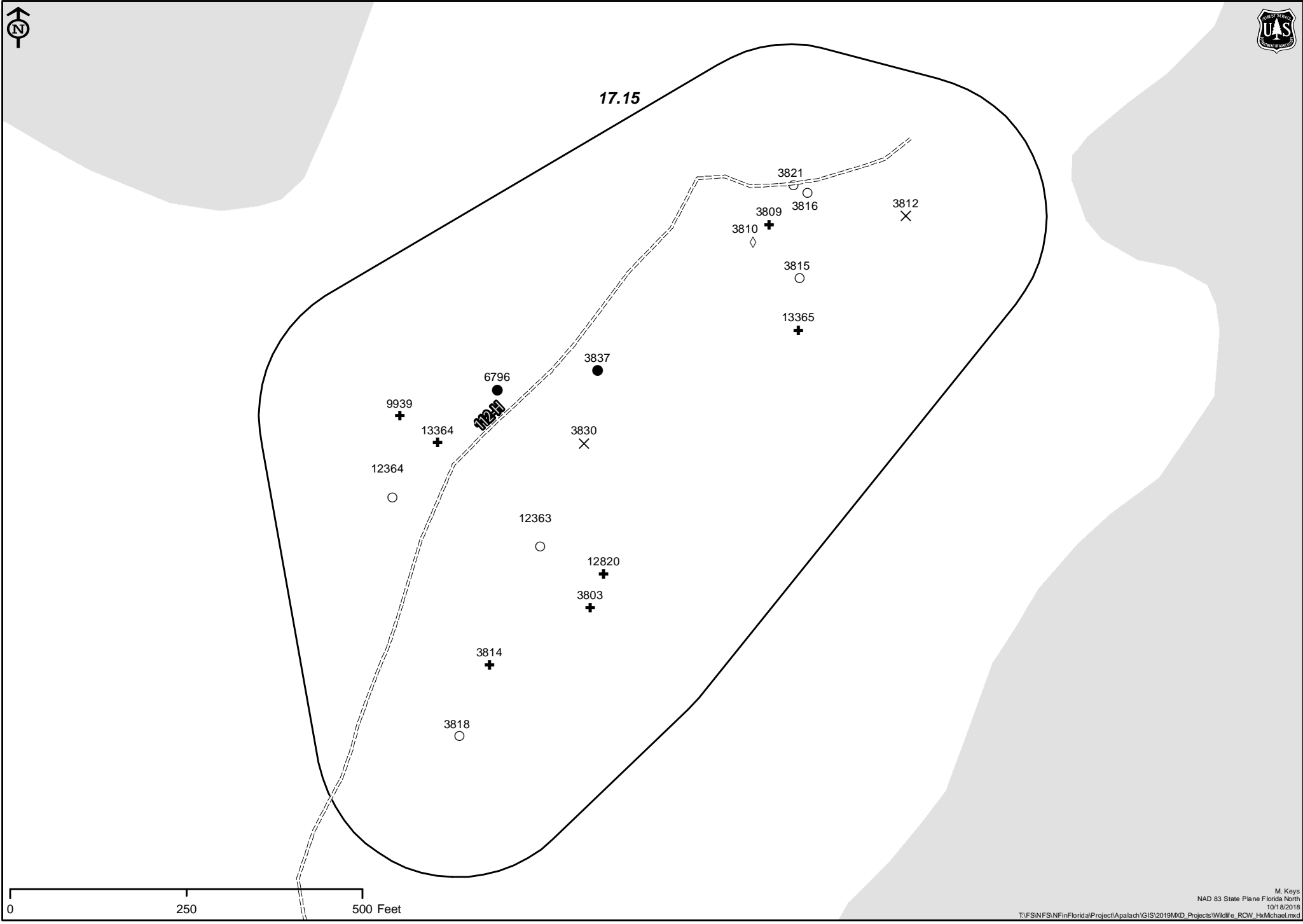
- Active
- Inactive
- Recruitment

RCWCluster (Status)

- ◇ Unsuitable
- NA
- +
- ×

Unsuitable RCW habitat

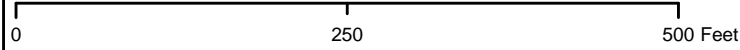
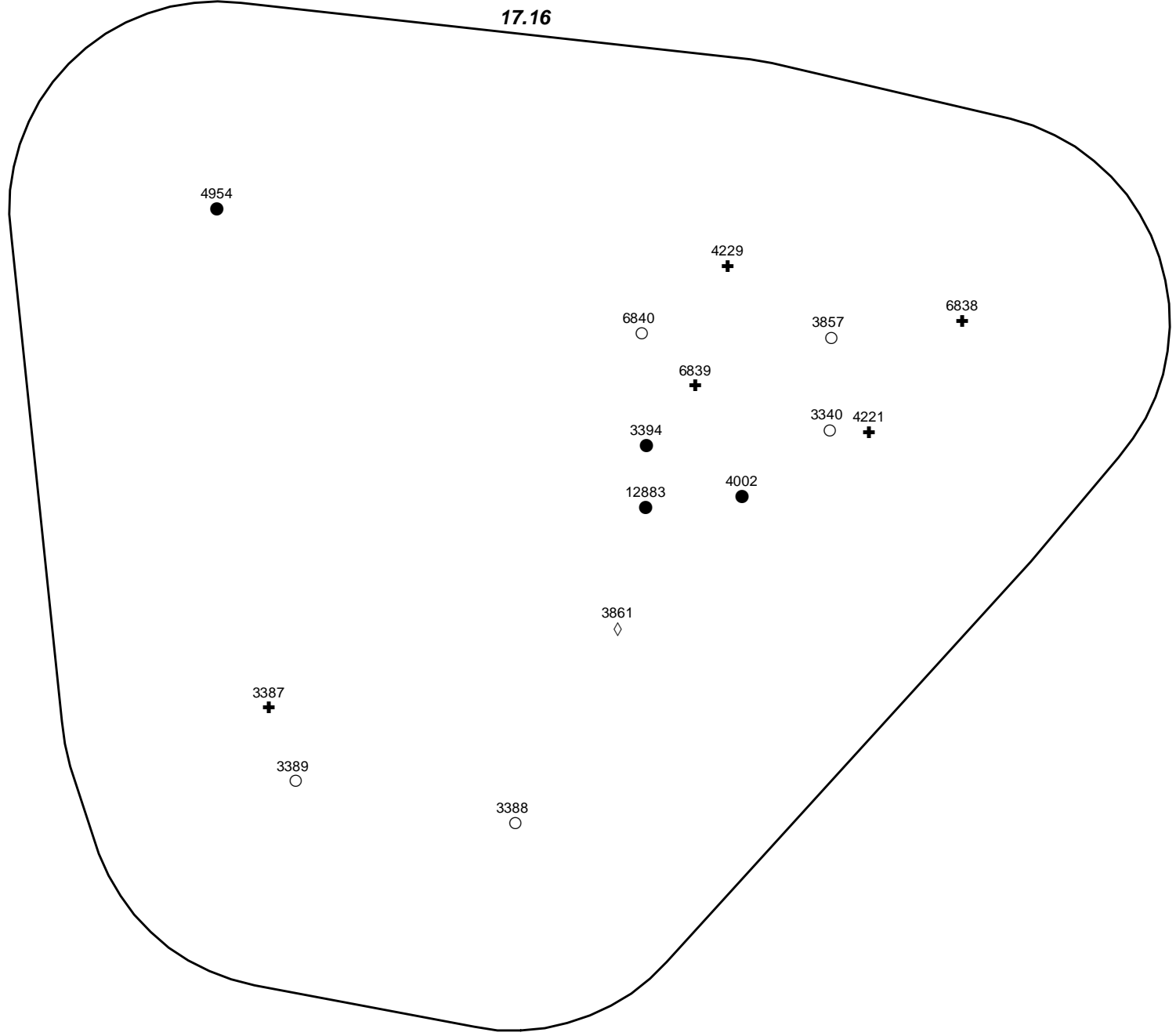
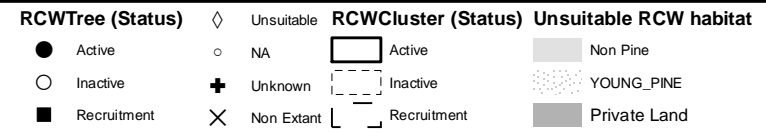
- Active
- Inactive
- Recruitment
- Non Pine
- YOUNG_PINE
- Private Land



Apalachicola National Forest RCW Assessment

Cluster 17.16

Total Cavity Tree Count 15



Apalachicola National Forest RCW Assessment

Cluster 2.02

Total Cavity Tree Count

2

RCWTree (Status)

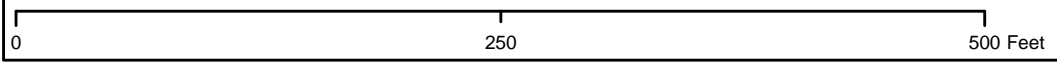
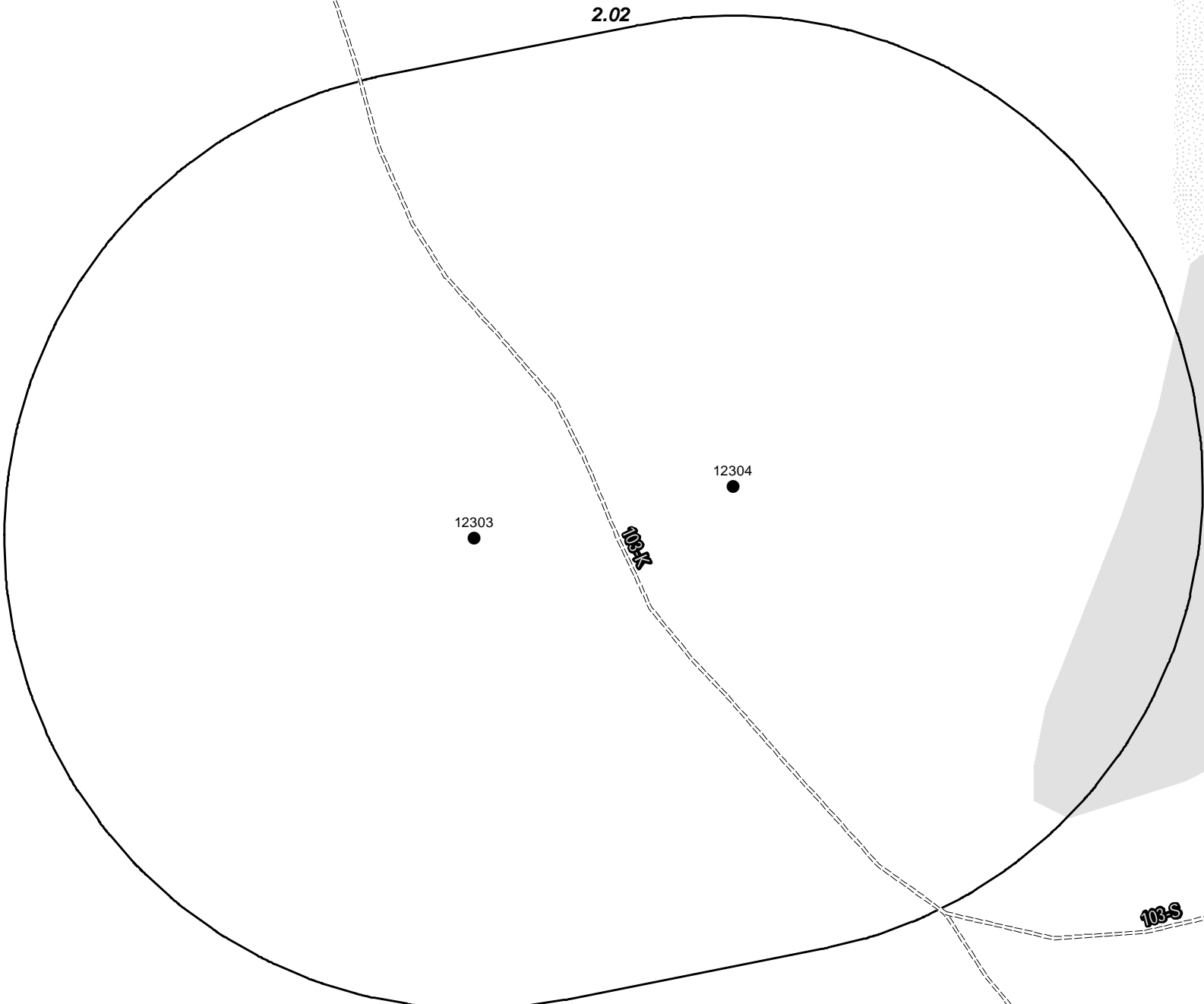
- Active
- Inactive
- Recruitment

RCWCluster (Status)

- ◇ Unsuitable
- NA
- +
- ×

Unsuitable RCW habitat

- Active
- Inactive
- Recruitment
- Non Pine
- YOUNG_PINE
- Private Land



Apalachicola National Forest RCW Assessment

Cluster 2.03

Total Cavity Tree Count

8

RCWTree (Status)

- Active
- Inactive
- Recruitment

RCWCluster (Status)

- ◇ Unsuitable
- NA
- +
- ×

Unsuitable RCW habitat

- Active
- Inactive
- Recruitment
- Non Pine
- YOUNG_PINE
- Private Land



2.03

10064



8107



11699



8109



8108



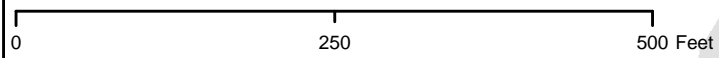
8110



8111



7287

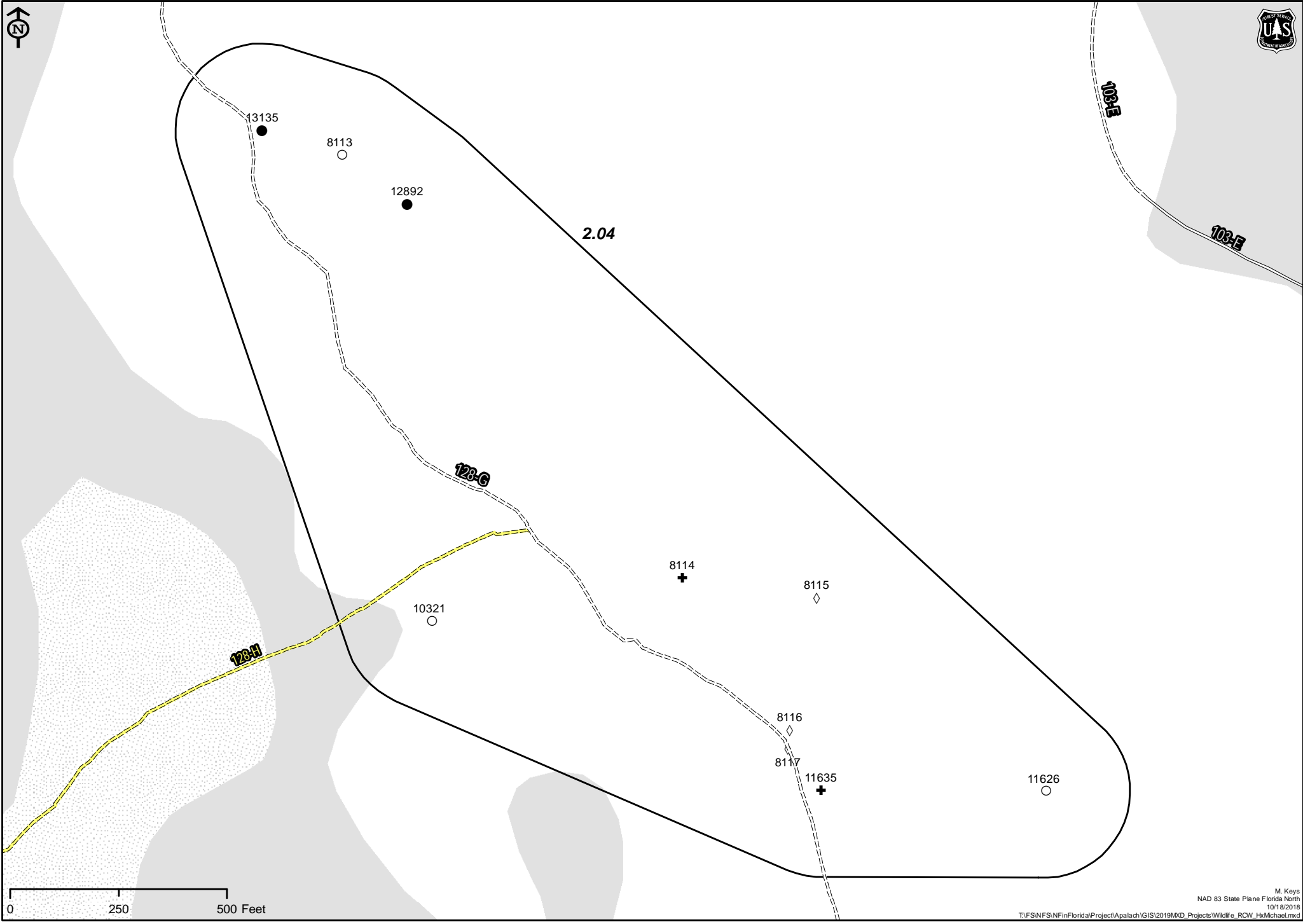


Apalachicola National Forest RCW Assessment

Cluster 2.04

Total Cavity Tree Count 10

RCWTree (Status)		RCWCluster (Status)		Unsuitable RCW habitat	
●	Active	◇	Unsuitable	▭	Active
○	Inactive	○	NA	▭	Inactive
■	Recruitment	+	Unknown	▭	Recruitment
		×	Non Extant	▭	Non Pine
				▭	YOUNG_PINE
				▭	Private Land



0 250 500 Feet

Apalachicola National Forest RCW Assessment

Cluster 2.07

Total Cavity Tree Count 10

- | RCWTree (Status) | | RCWCluster (Status) | | Unsuitable RCW habitat | |
|------------------|-------------|---------------------|------------|------------------------|--------------|
| ● | Active | ◇ | Unsuitable | ▭ | Active |
| ○ | Inactive | + | Unknown | ▭ | Inactive |
| ■ | Recruitment | × | Non Extant | ▭ | Recruitment |
| | | | | ▭ | Non Pine |
| | | | | ▭ | YOUNG_PINE |
| | | | | ▭ | Private Land |



0 250 500 Feet

Apalachicola National Forest RCW Assessment

Cluster 2.08

Total Cavity Tree Count

5

RCWTree (Status)

- Active
- Inactive
- Recruitment

RCWCluster (Status)

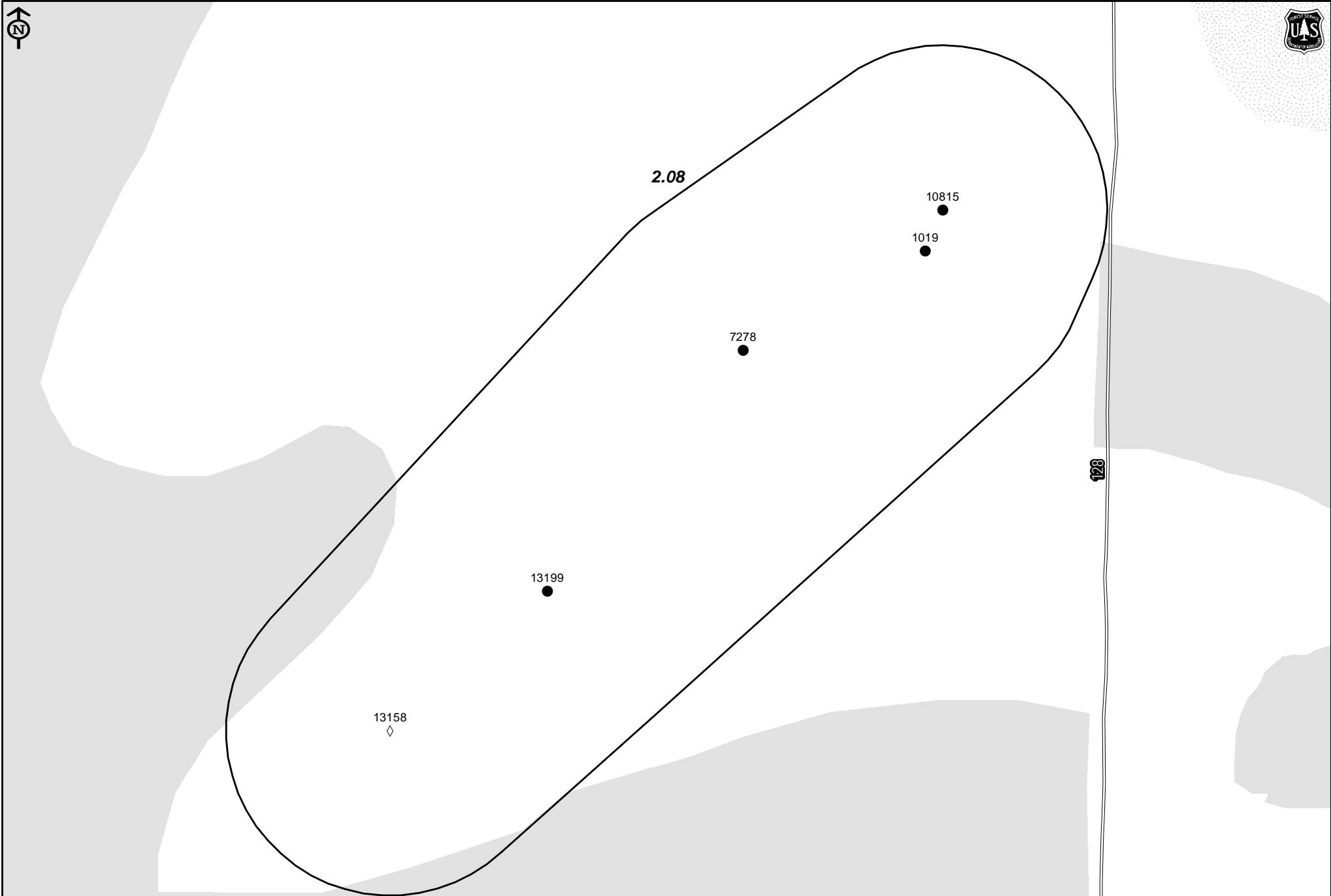
- ◇ Unsuitable
- NA
- ⊕ Unknown
- × Non Extant

Unsuitable RCW habitat

- ▭ Active
- - - Inactive
- ▭ Recruitment

Unsuitable RCW habitat

- Non Pine
- ▨ YOUNG_PINE
- Private Land



0 250 500 Feet

Apalachicola National Forest RCW Assessment

Cluster 2.09

Total Cavity Tree Count

9

RCWTree (Status)

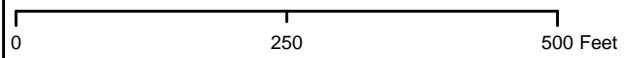
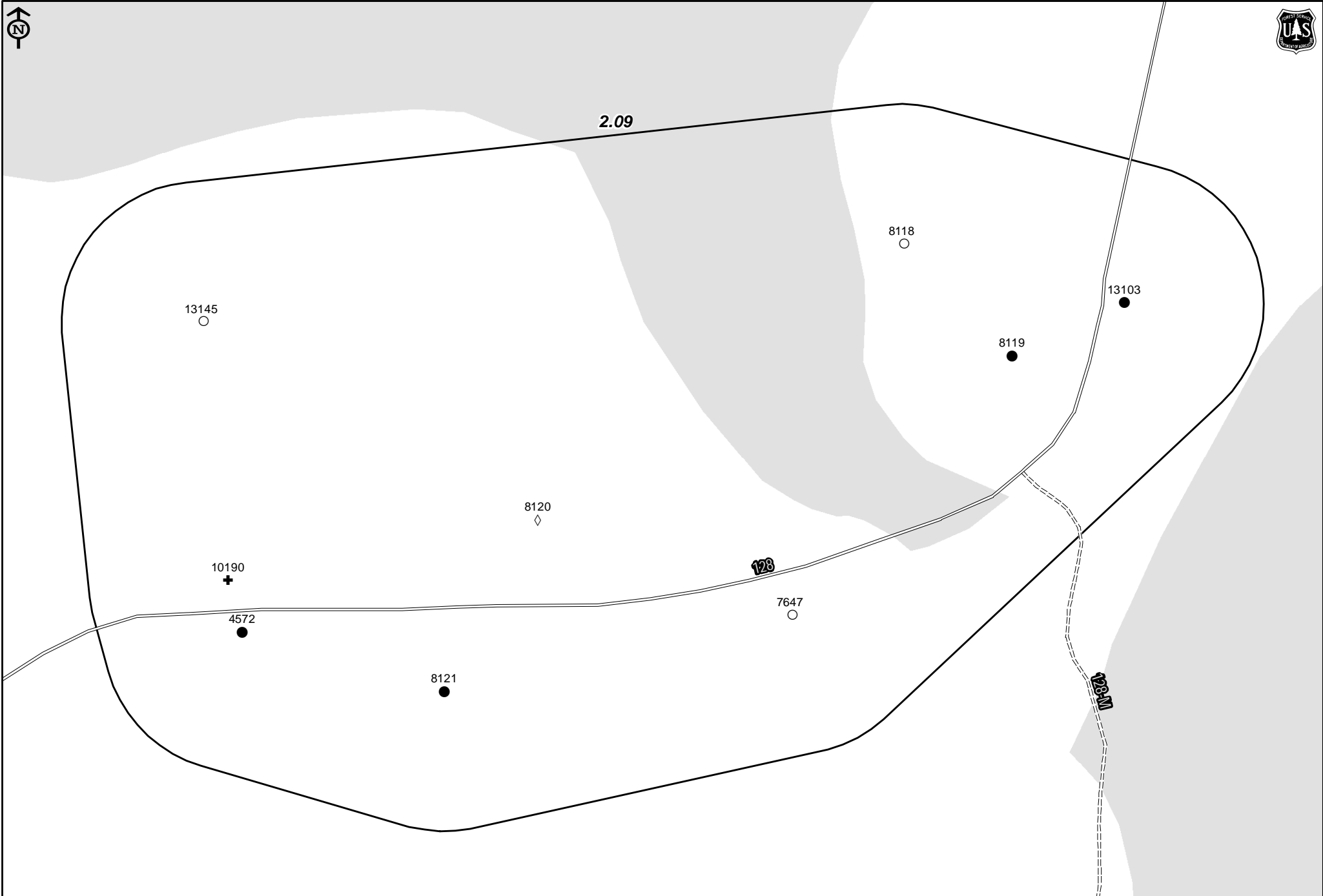
- Active
- Inactive
- Recruitment

RCWCluster (Status)

- ◇ Unsuitable
- NA
- +
- ×
- Active
- - - Inactive
- - - Recruitment

Unsuitable RCW habitat

- Non Pine
- YOUNG_PINE
- Private Land



Apalachicola National Forest RCW Assessment

Cluster 2.1

Total Cavity Tree Count

8

RCWTree (Status)

- Active
- Inactive
- Recruitment

RCWCluster (Status)

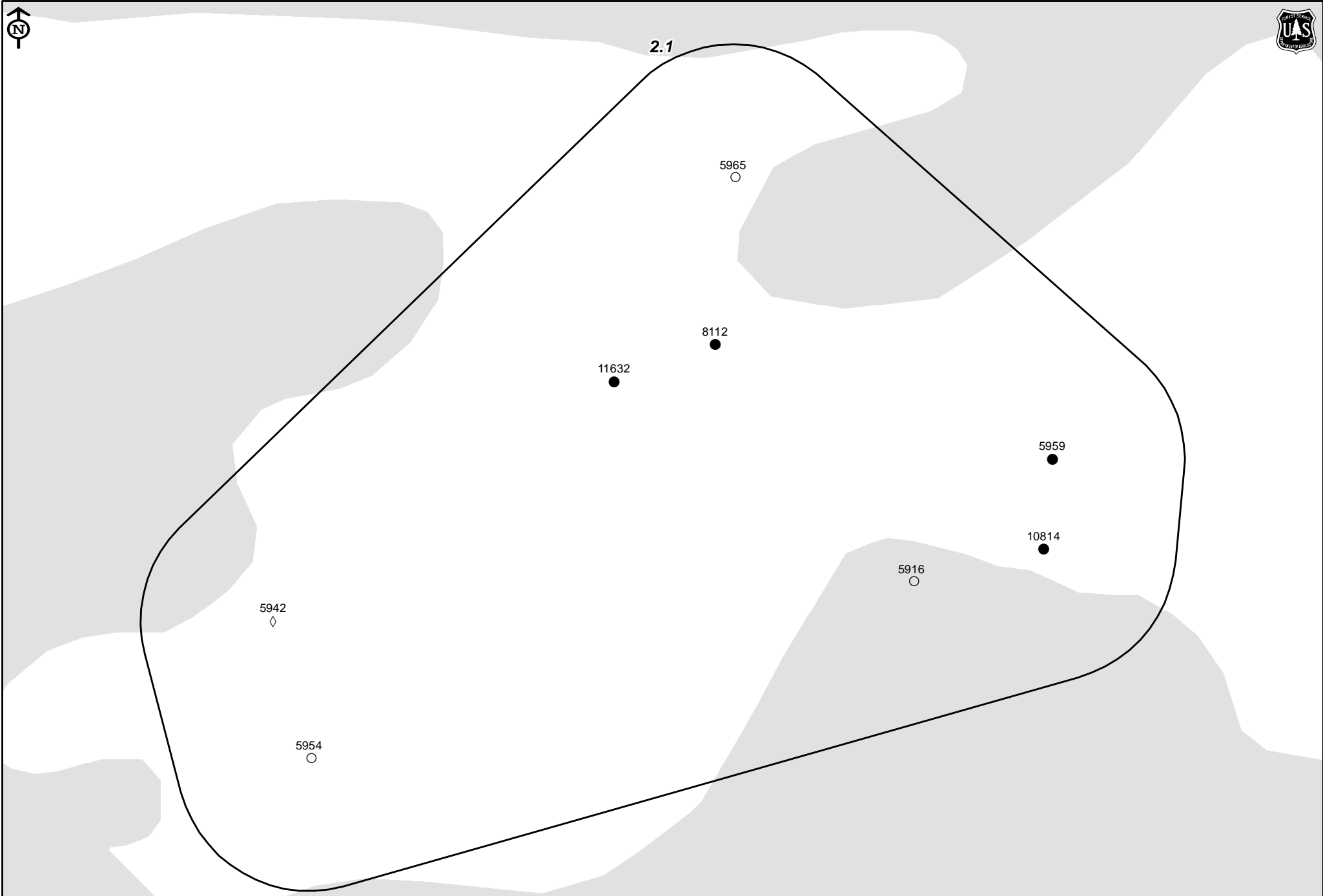
- ◇ Unsuitable
- NA
- +
- ×

Unsuitable RCW habitat

- Active
- Inactive
- Recruitment

Unsuitable RCW habitat

- Non Pine
- YOUNG_PINE
- Private Land



0 250 500 Feet

Apalachicola National Forest RCW Assessment

Cluster 20.01

Total Cavity Tree Count

7

RCWTree (Status)

- Active
- Inactive
- Recruitment

Unsuitable

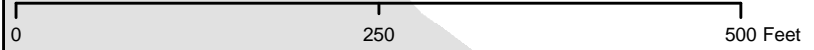
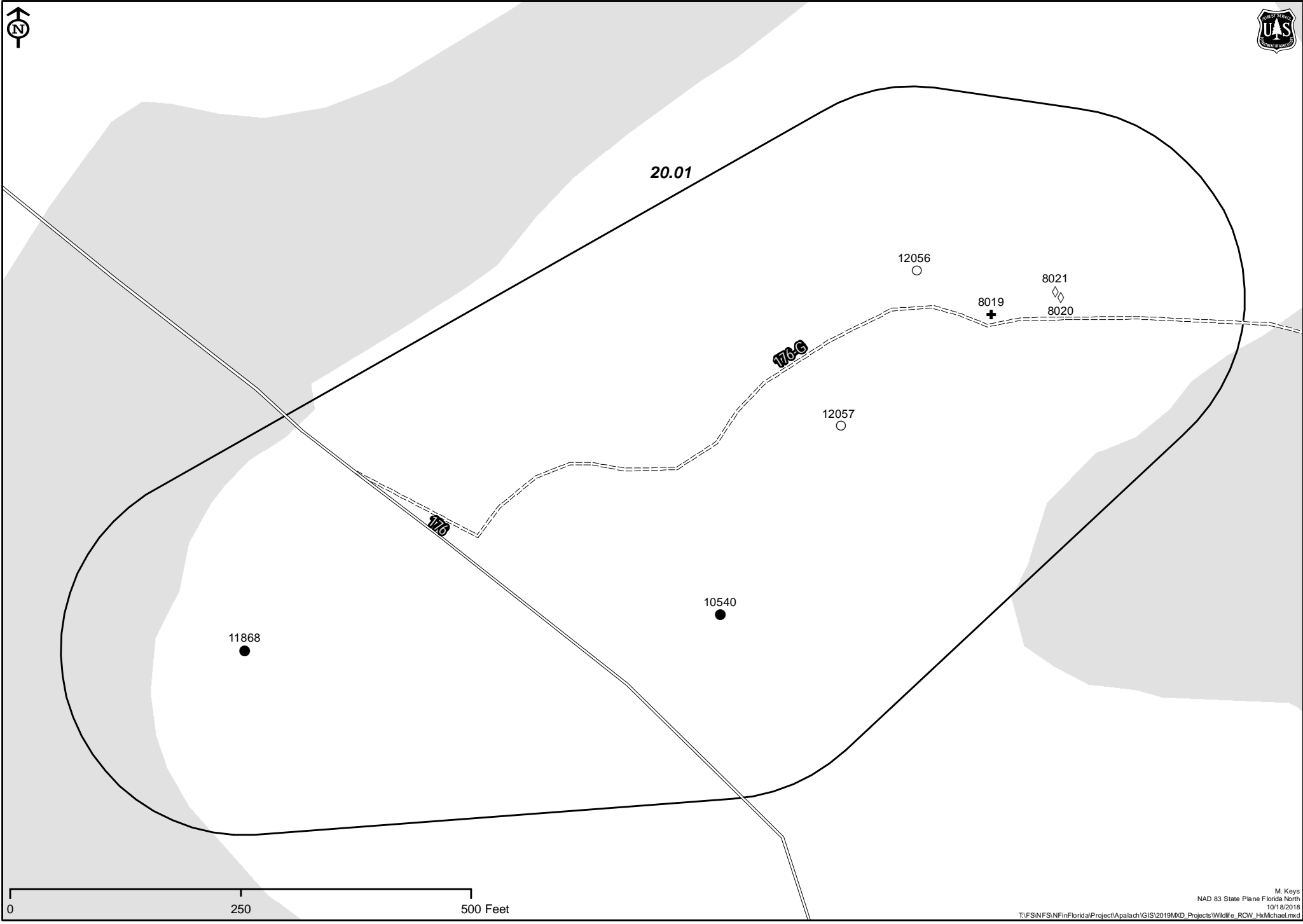
- NA
- ⊕ Unknown
- × Non Extant

RCWCluster (Status)

- ▭ Active
- - - Inactive
- ┌ ┐ Recruitment

Unsuitable RCW habitat

- Non Pine
- ▨ YOUNG_PINE
- Private Land


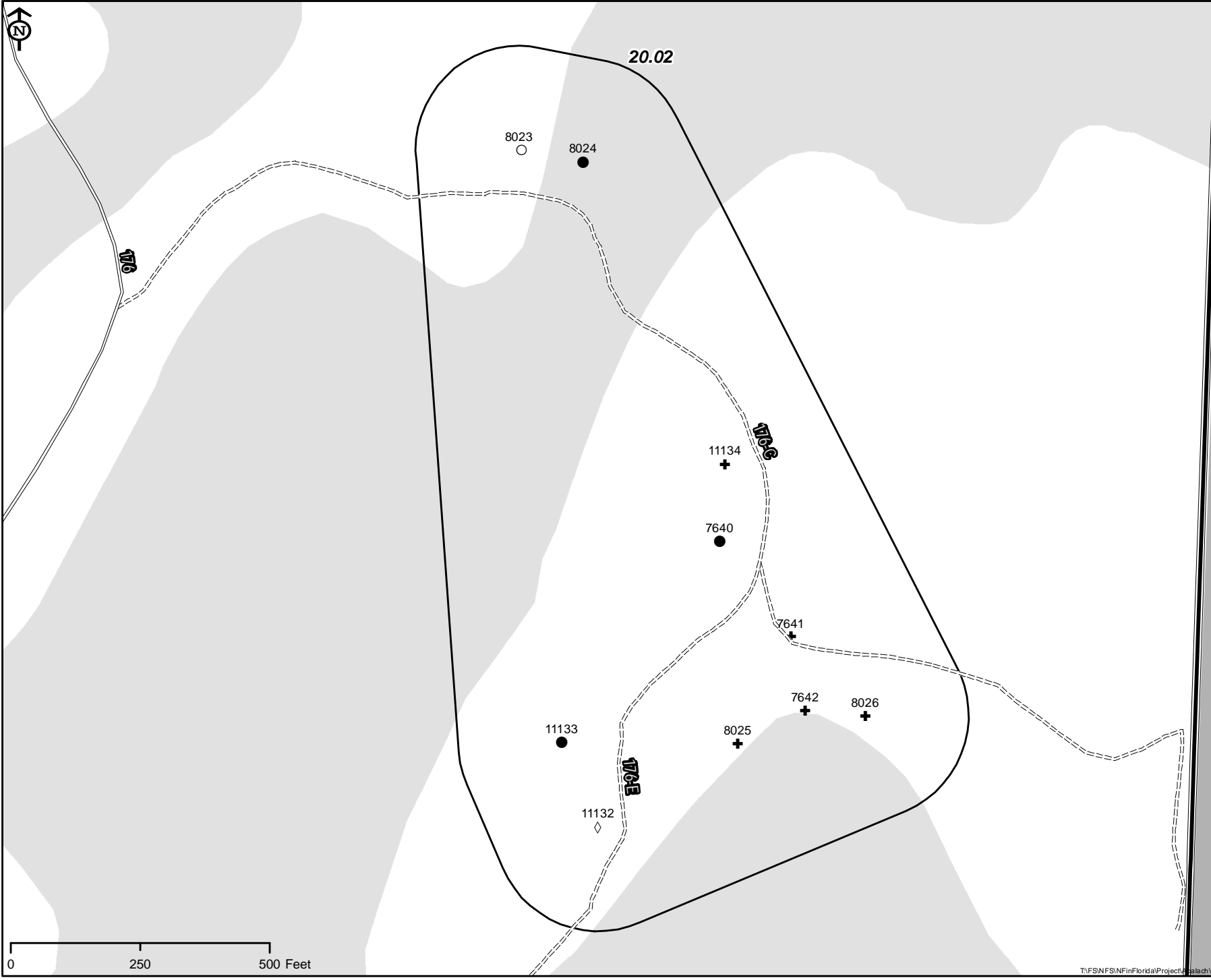


Apalachicola National Forest RCW Assessment

Cluster 20.02

Total Cavity Tree Count 10

RCWTree (Status)		RCWCluster (Status)		Unsuitable RCW habitat	
●	Active	◊	Unsuitable	◻	Active
○	Inactive	○	NA	- - -	Inactive
■	Recruitment	+	Unknown	- - -	Recruitment
		×	Non Extant		
				■	Non Pine
				◻	YOUNG_PINE
				■	Private Land

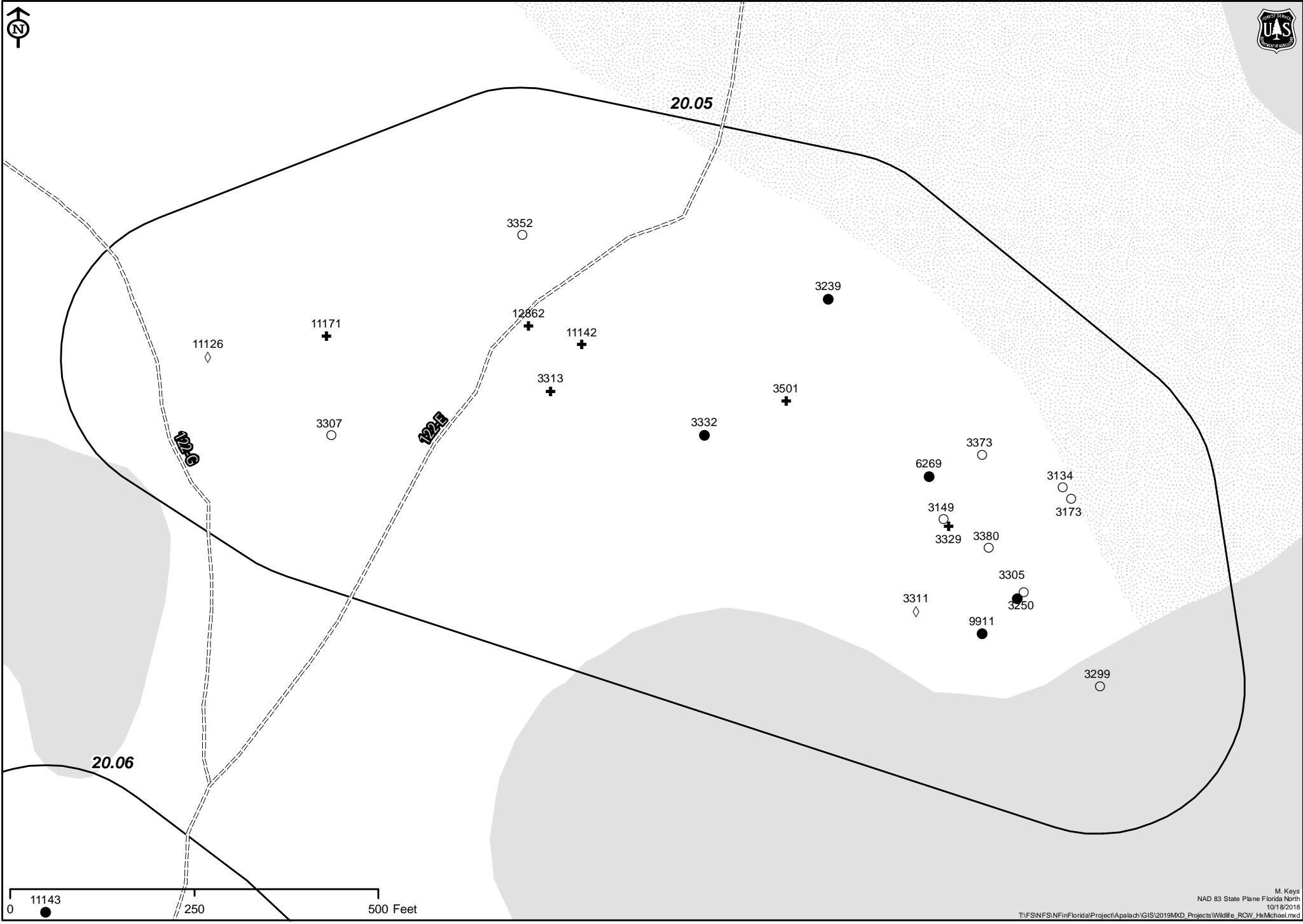


Apalachicola National Forest RCW Assessment

Cluster 20.05

Total Cavity Tree Count 22

RCWTree (Status)		RCWCluster (Status)		Unsuitable RCW habitat	
● Active	◇ Unsuitable	▭ Active	▭ Non Pine	▭ YOUNG_PINE	▭ Private Land
○ Inactive	○ NA	- - - Inactive			
■ Recruitment	⊕ Unknown	- - - Recruitment			
	✕ Non Extant				



0 250 500 Feet

Apalachicola National Forest RCW Assessment

Cluster 20.06

Total Cavity Tree Count

9

RCWTree (Status)

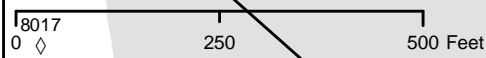
- Active
- Inactive
- Recruitment

RCWCluster (Status)

- ◇ Unsuitable
- NA
- +
- ×
- Active
- - - Inactive
- Recruitment

Unsuitable RCW habitat

- Non Pine
- ▨ YOUNG_PINE
- Private Land



Apalachicola National Forest RCW Assessment

Cluster 20.11

Total Cavity Tree Count

7

RCWTree (Status)

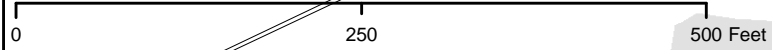
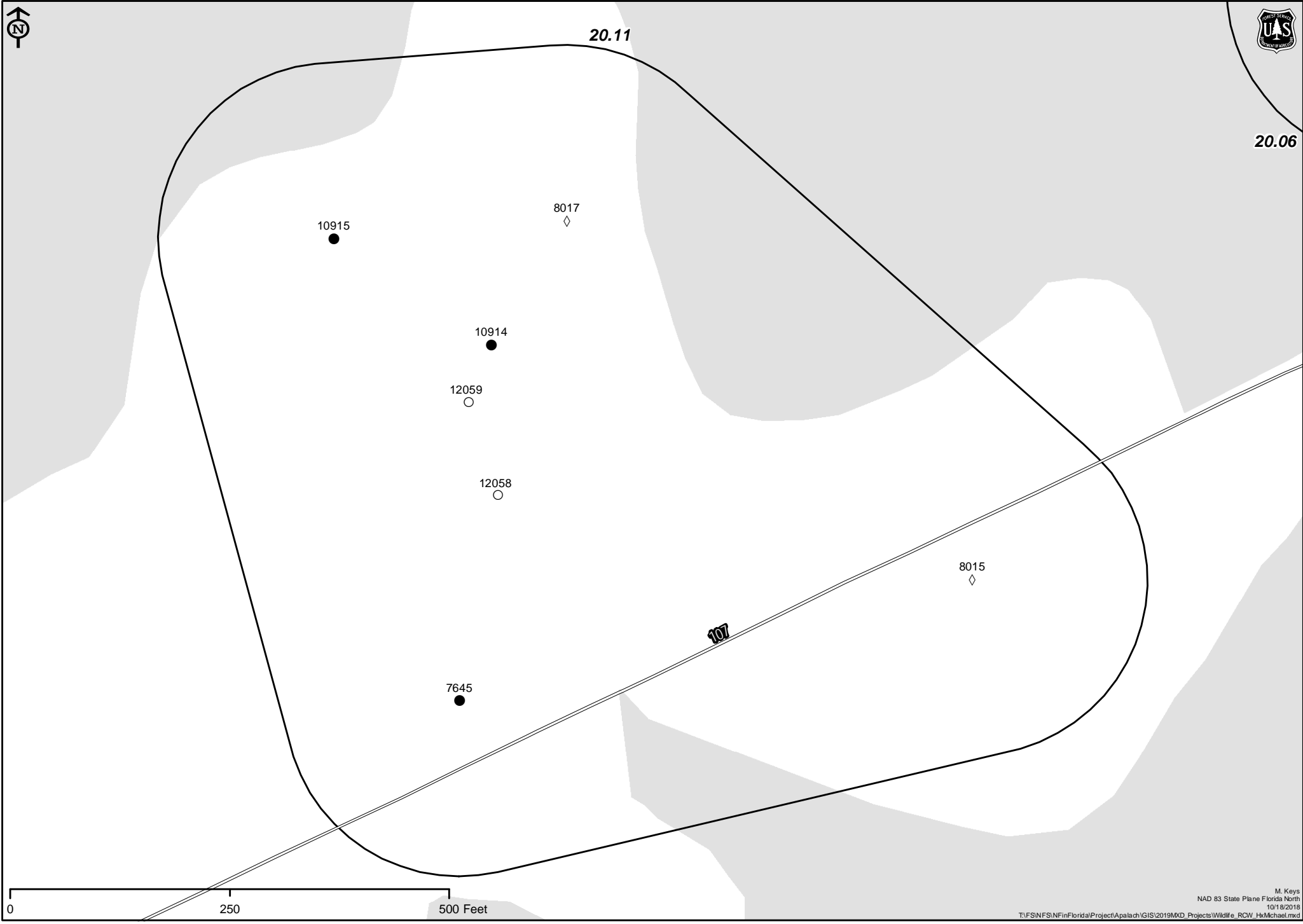
- Active
- Inactive
- Recruitment

RCWCluster (Status)

- ◇ Unsuitable
- NA
- +
- ×

Unsuitable RCW habitat

- Active
- Inactive
- Recruitment
- Non Pine
- YOUNG_PINE
- Private Land

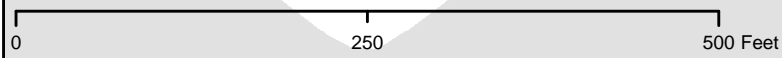
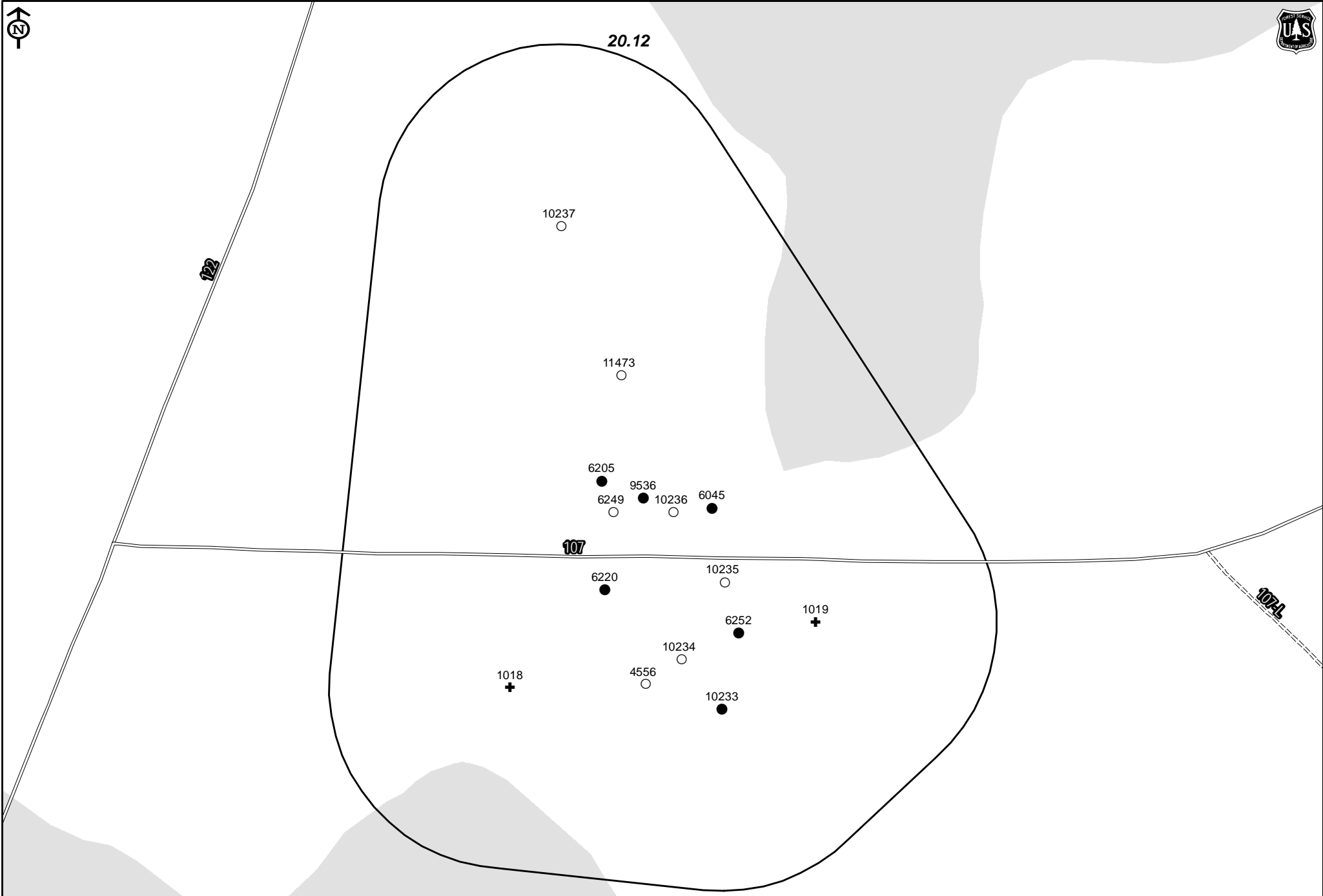


Apalachicola National Forest RCW Assessment

Cluster 20.12

Total Cavity Tree Count 15

RCWTree (Status)	◇ Unsuitable	RCWCluster (Status)	Unsuitable RCW habitat
● Active	○ NA	▭ Active	■ Non Pine
○ Inactive	⊕ Unknown	- - - Inactive	▨ YOUNG_PINE
■ Recruitment	× Non Extant	┌ ┐ Recruitment	■ Private Land



Apalachicola National Forest RCW Assessment

Cluster 20.13

Total Cavity Tree Count 10

RCWTree (Status)		RCWCluster (Status)		Unsuitable RCW habitat			
●	Active	◇	Unsuitable	□	Active	■	Non Pine
○	Inactive	○	NA	□	Inactive	▨	YOUNG_PINE
■	Recruitment	+	Unknown	□	Recruitment	■	Private Land
		×	Non Extant				



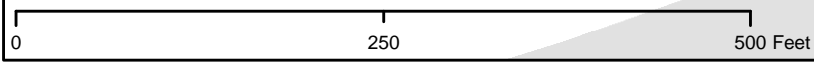
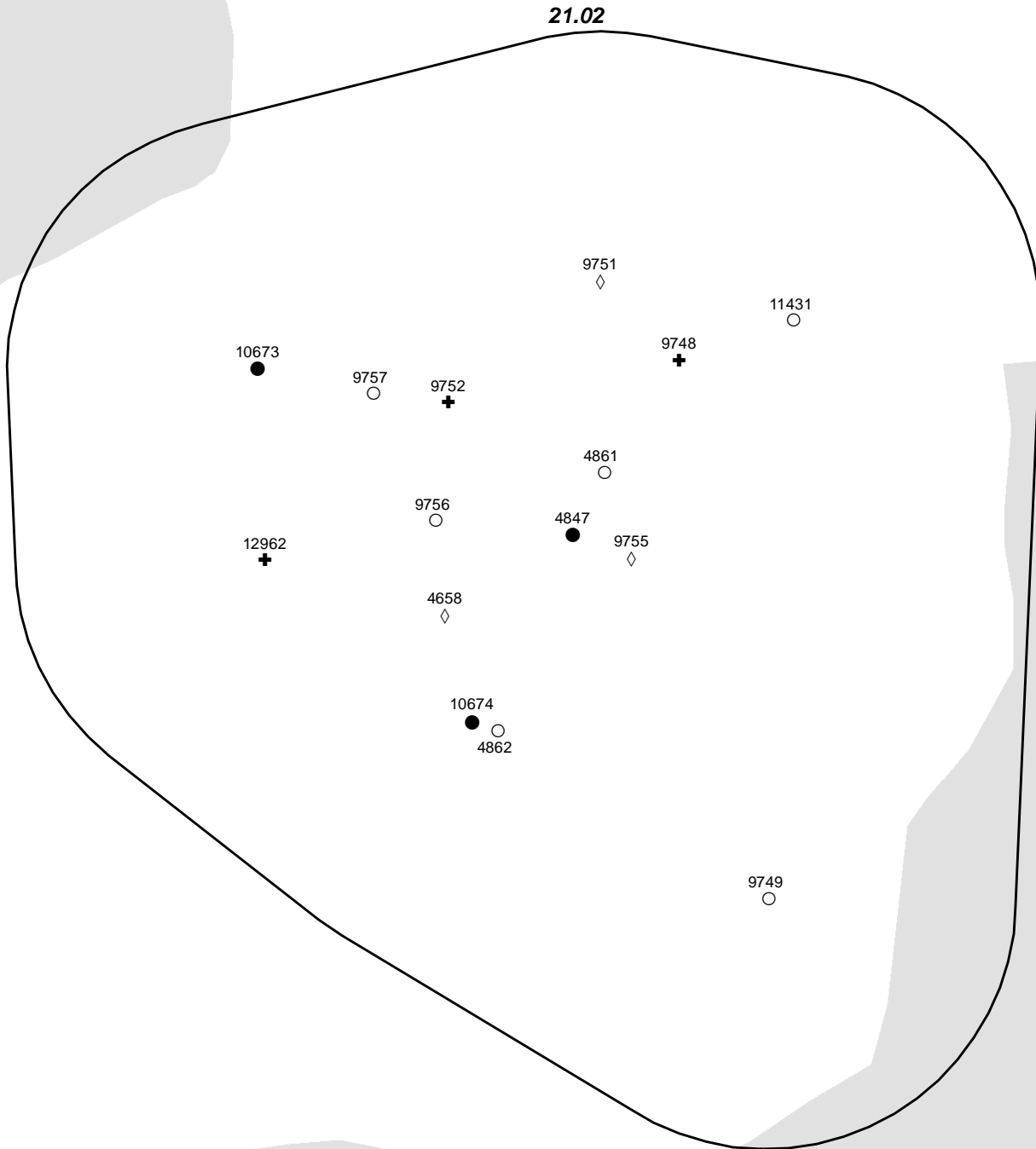
0 250 500 Feet

Apalachicola National Forest RCW Assessment

Cluster 21.02

Total Cavity Tree Count 15

RCWTree (Status)	◇ Unsuitable	RCWCluster (Status)	□ Unsuitable RCW habitat
● Active	○ NA	▭ Active	■ Non Pine
○ Inactive	⊕ Unknown	- - - Inactive	▨ YOUNG_PINE
■ Recruitment	× Non Extant	- - - Recruitment	■ Private Land



Apalachicola National Forest RCW Assessment

Cluster 21.03

Total Cavity Tree Count

9

RCWTree (Status)

- Active
- Inactive
- Recruitment

Unsuitable


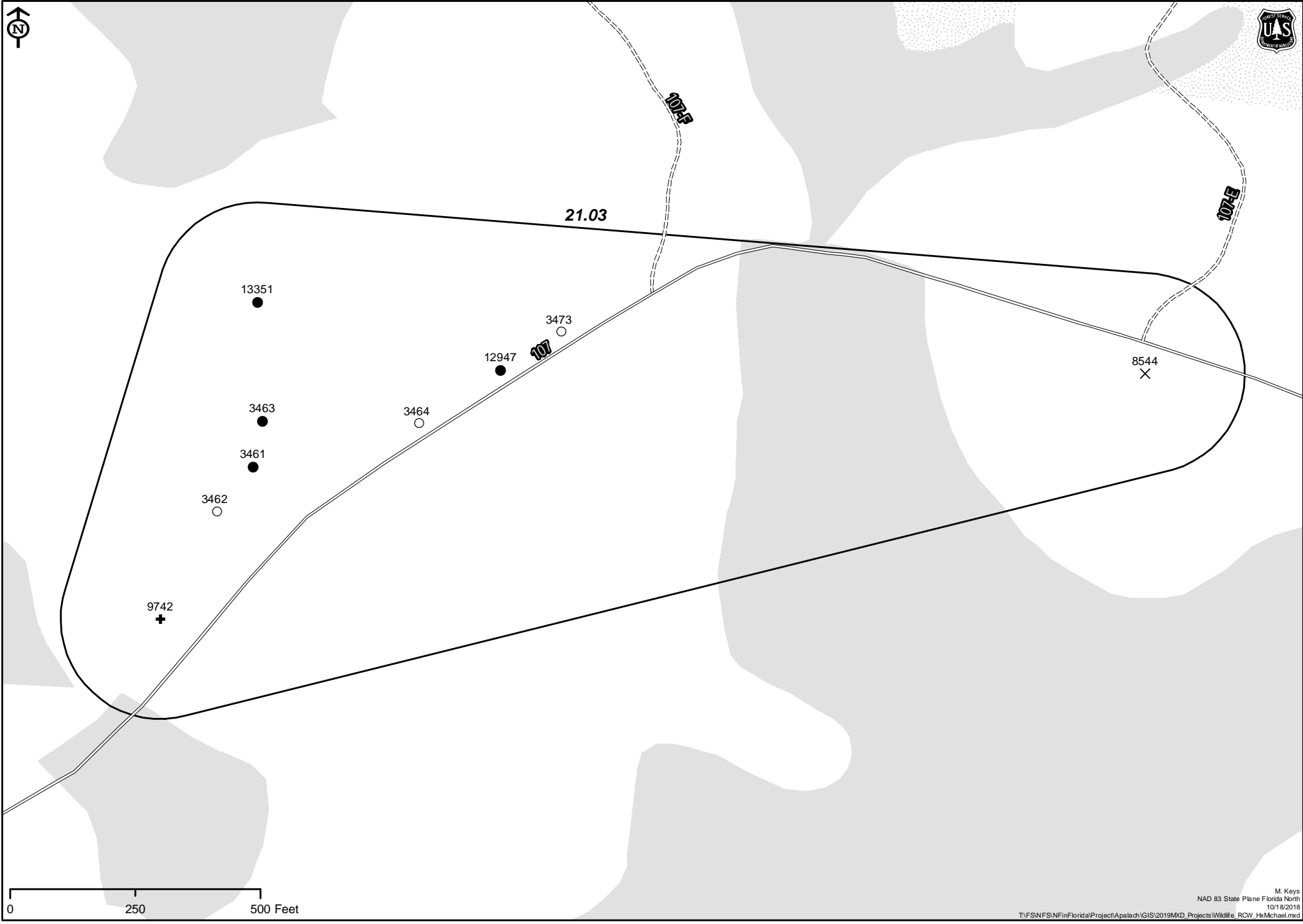
- NA
- ⊕ Unknown
- × Non Extant

RCWCluster (Status)

- ▭ Active
- - - Inactive
- - - Recruitment

Unsuitable RCW habitat

- Non Pine
- ▨ YOUNG_PINE
- Private Land

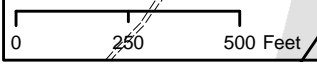
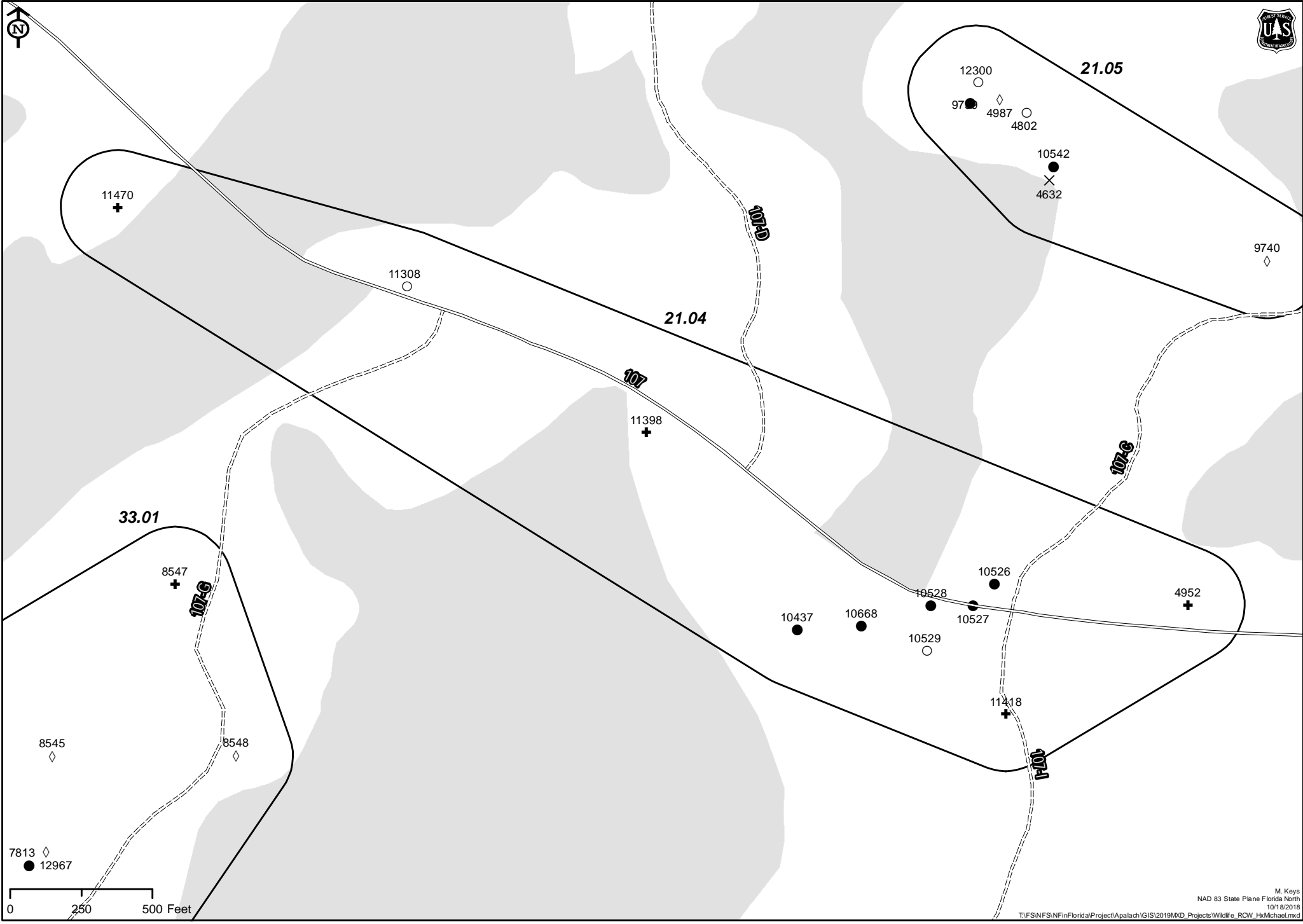


Apalachicola National Forest RCW Assessment

Cluster 21.04

Total Cavity Tree Count 11

RCWTree (Status)		RCWCluster (Status)		Unsuitable RCW habitat	
● Active	◇ Unsuitable	▭ Active	▭ Non Pine	▭ YOUNG_PINE	▭ Private Land
○ Inactive	○ NA	- - - Inactive			
■ Recruitment	+ Unknown	- - - Recruitment			
	× Non Extant				

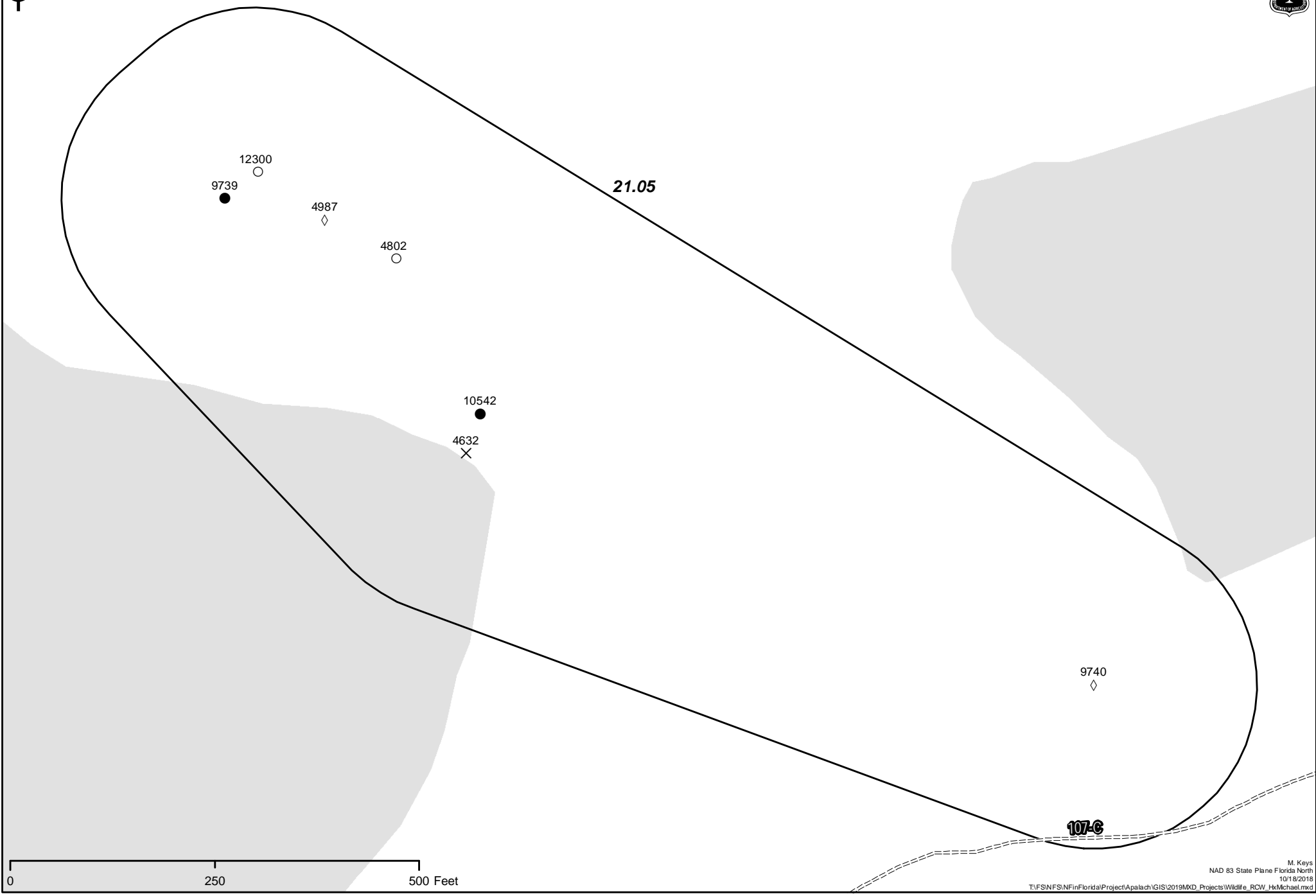


Apalachicola National Forest RCW Assessment

Cluster 21.05

Total Cavity Tree Count 7

RCWTree (Status)		RCWCluster (Status)		Unsuitable RCW habitat			
●	Active	◇	Unsuitable	□	Active	■	Non Pine
○	Inactive	○	NA	□	Inactive	▨	YOUNG_PINE
■	Recruitment	+	Unknown	□	Recruitment	■	Private Land
		×	Non Extant				



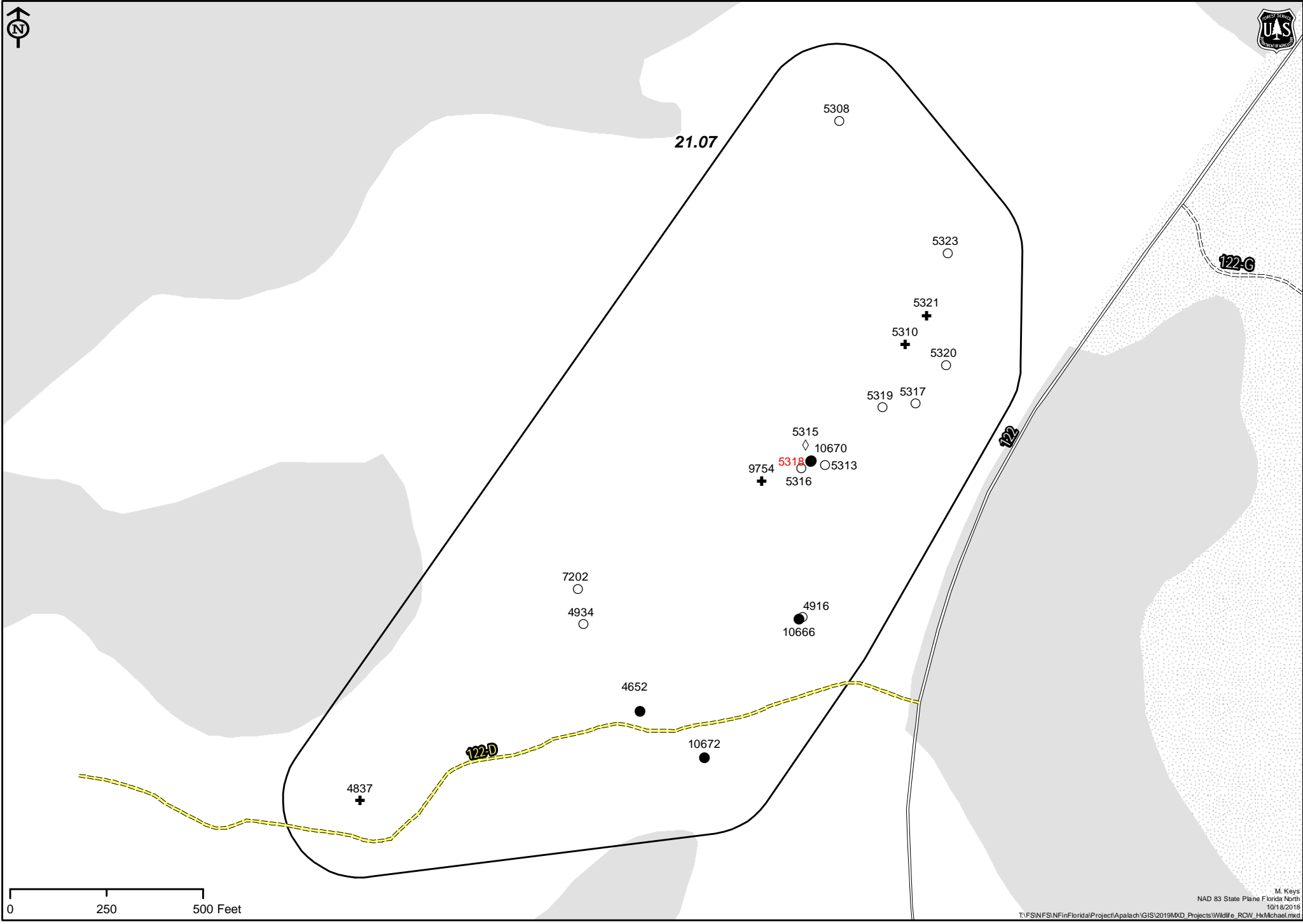
0 250 500 Feet

Apalachicola National Forest RCW Assessment

Cluster 21.07

Total Cavity Tree Count 20

RCWTree (Status)		RCWCluster (Status)		Unsuitable RCW habitat	
● Active	◇ Unsuitable	▭ Active	▭ Non Pine	▭ YOUNG_PINE	▭ Private Land
○ Inactive	○ NA	- - - Inactive			
■ Recruitment	+ Unknown	- - - Recruitment			
	× Non Extant				



0 250 500 Feet

Apalachicola National Forest RCW Assessment

Cluster 21.08

Total Cavity Tree Count 14

RCWTree (Status)	◇ Unsuitable	RCWCluster (Status)	□ Unsuitable RCW habitat
● Active	○ NA	□ Active	□ Non Pine
○ Inactive	⊕ Unknown	□ Inactive	□ YOUNG_PINE
■ Recruitment	× Non Extant	□ Recruitment	■ Private Land



0 250 500 Feet

Apalachicola National Forest RCW Assessment

Cluster 21.09

Total Cavity Tree Count

9

RCWTree (Status)

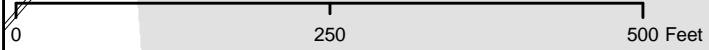
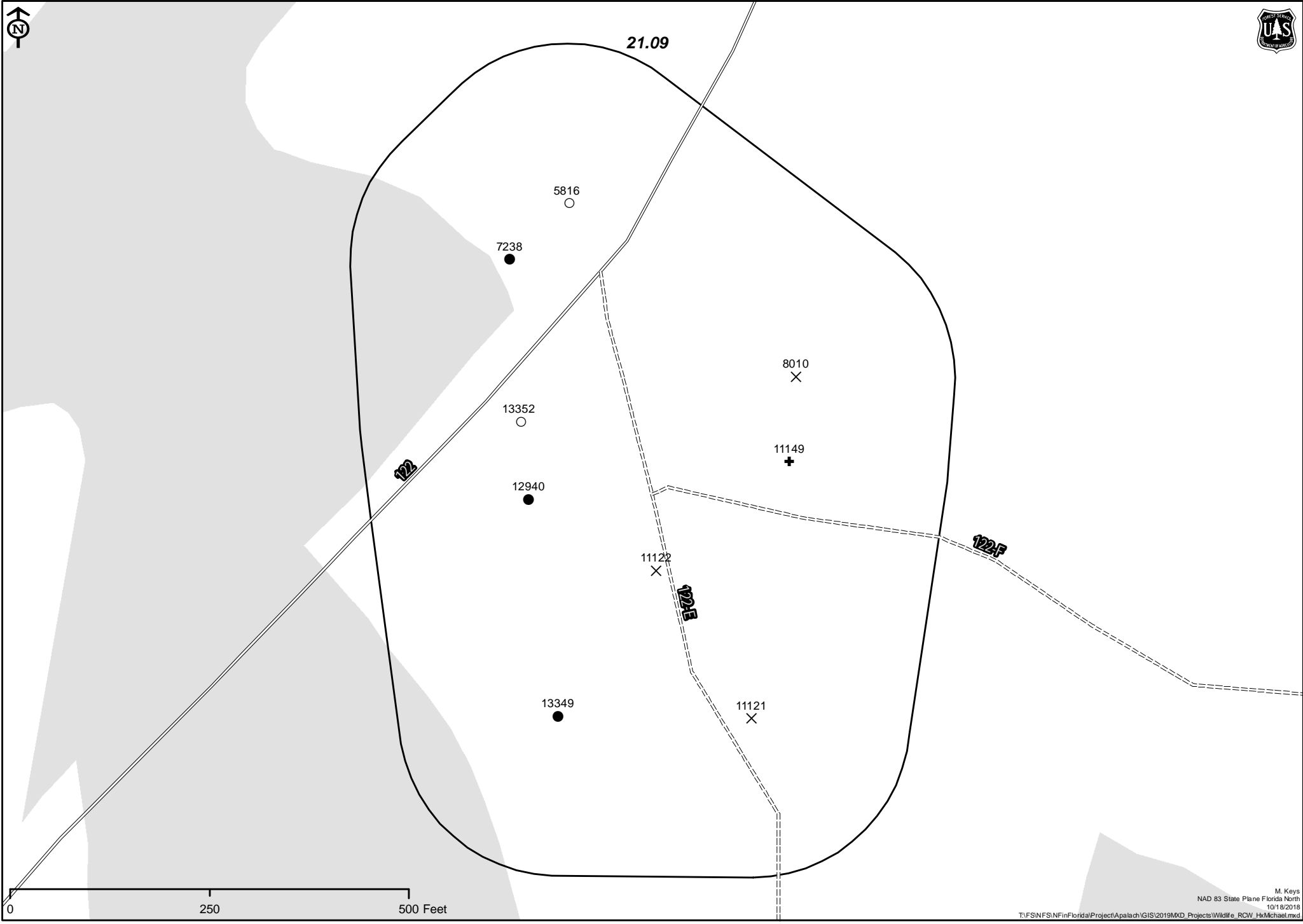
- Active
- Inactive
- Recruitment

RCWCluster (Status)

- ◇ Unsuitable
- NA
- +
- ×
- Active
- - - Inactive
- - - Recruitment

Unsuitable RCW habitat

- Non Pine
- YOUNG_PINE
- Private Land

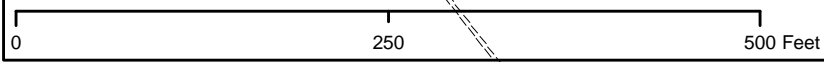
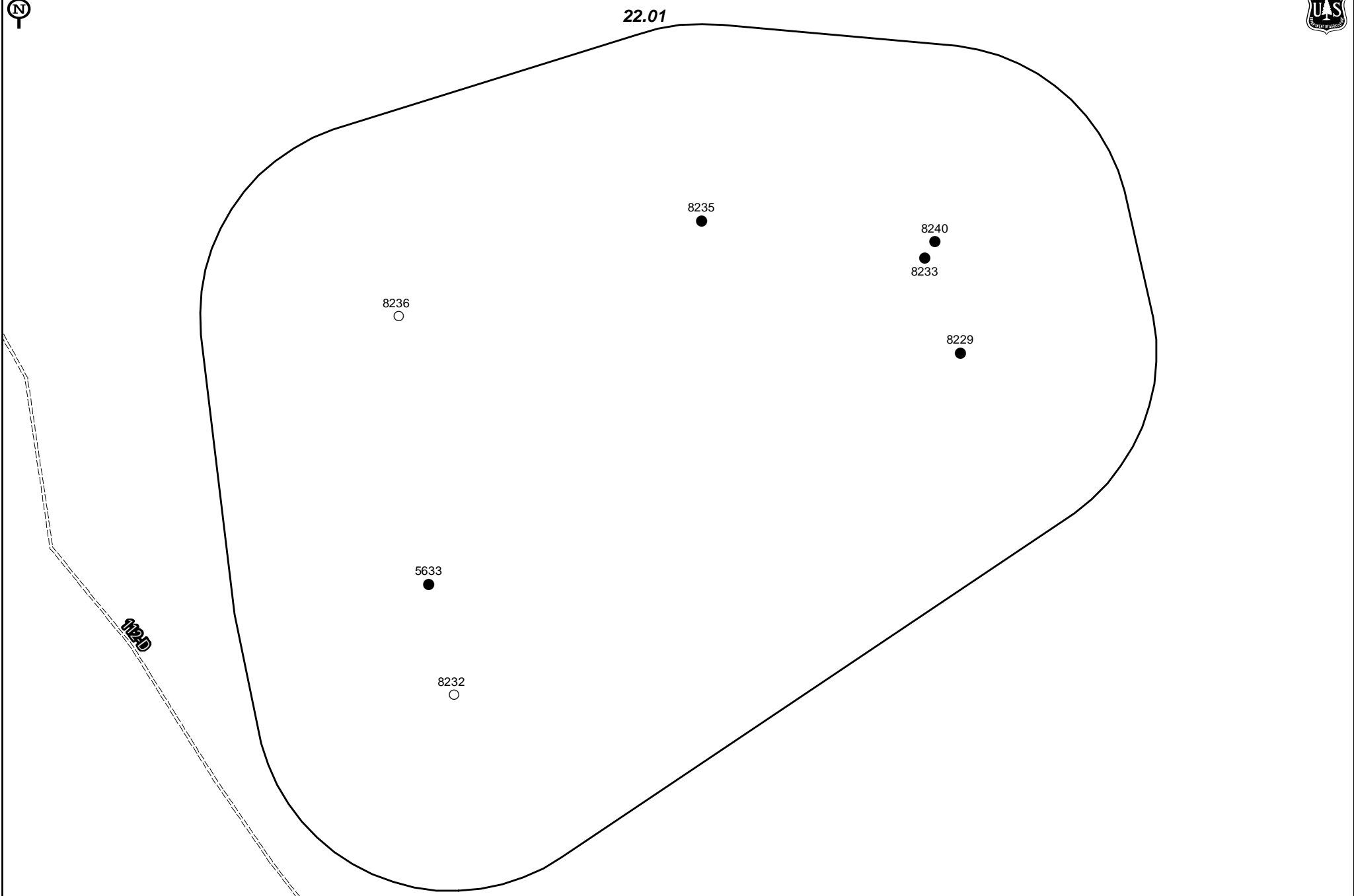


Apalachicola National Forest RCW Assessment

Cluster 22.01

Total Cavity Tree Count 7

RCWTree (Status)	◇ Unsuitable	RCWCluster (Status)	□ Unsuitable RCW habitat
● Active	○ NA	□ Active	■ Non Pine
○ Inactive	✚ Unknown	□ Inactive	▨ YOUNG_PINE
■ Recruitment	✕ Non Extant	□ Recruitment	■ Private Land

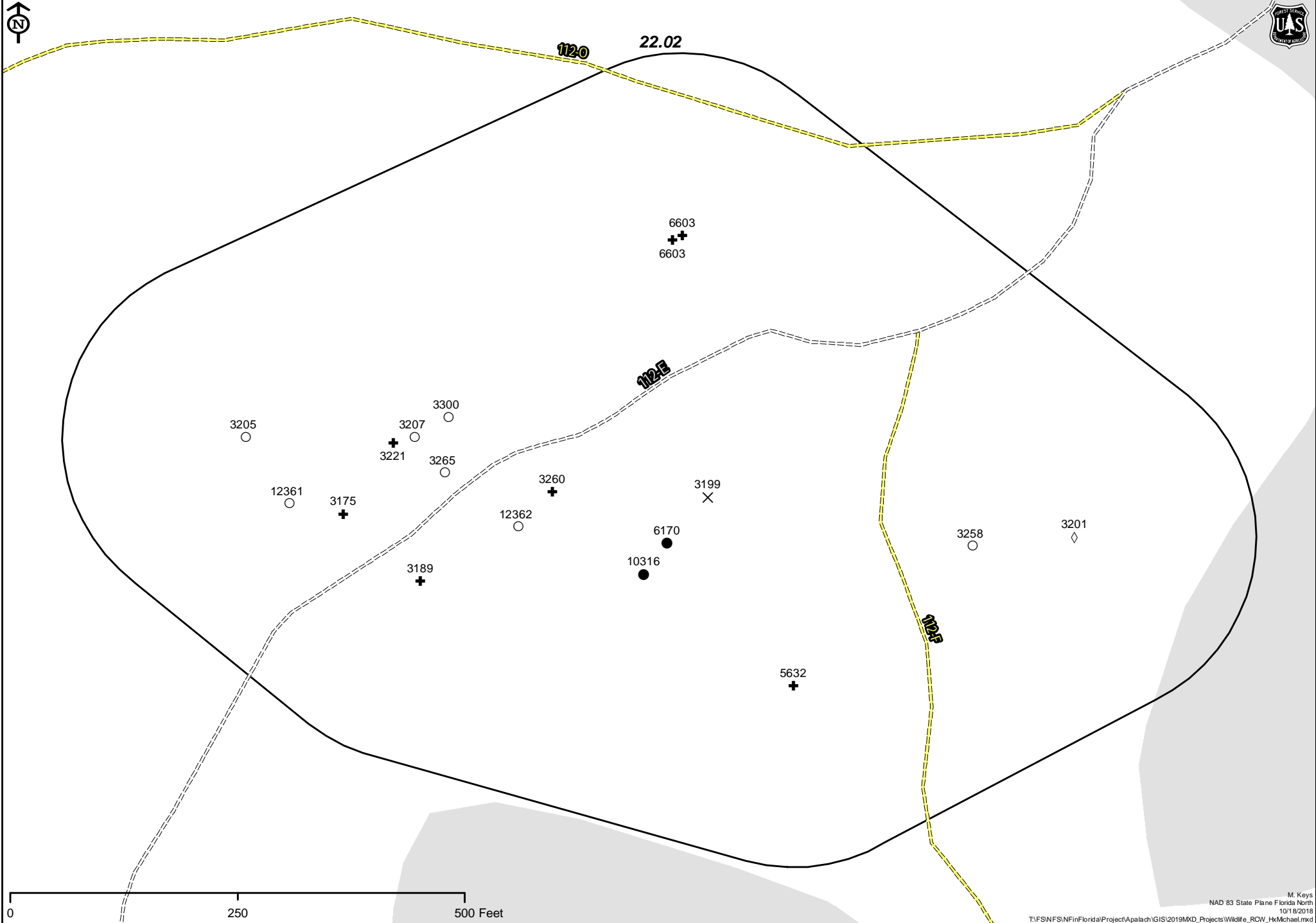


Apalachicola National Forest RCW Assessment

Cluster 22.02

Total Cavity Tree Count 16

RCWTree (Status)		RCWCluster (Status)		Unsuitable RCW habitat	
● Active	○ Inactive	◆ Unsuitable	○ NA	▭ Active	▭ Non Pine
○ Inactive	■ Recruitment	⊕ Unknown	⊗ Non Extant	- - - Inactive	▭ YOUNG_PINE
				- - - Recruitment	▭ Private Land



0 250 500 Feet

Apalachicola National Forest RCW Assessment

Cluster 22.03

Total Cavity Tree Count 11

RCWTree (Status)	◇ Unsuitable	RCWCluster (Status)	□ Unsuitable RCW habitat
● Active	○ NA	□ Active	■ Non Pine
○ Inactive	⊕ Unknown	□ Inactive	▨ YOUNG_PINE
■ Recruitment	× Non Extant	□ Recruitment	■ Private Land



0 250 500 Feet

Apalachicola National Forest RCW Assessment

Cluster 22.04

Total Cavity Tree Count 14

RCWTree (Status)

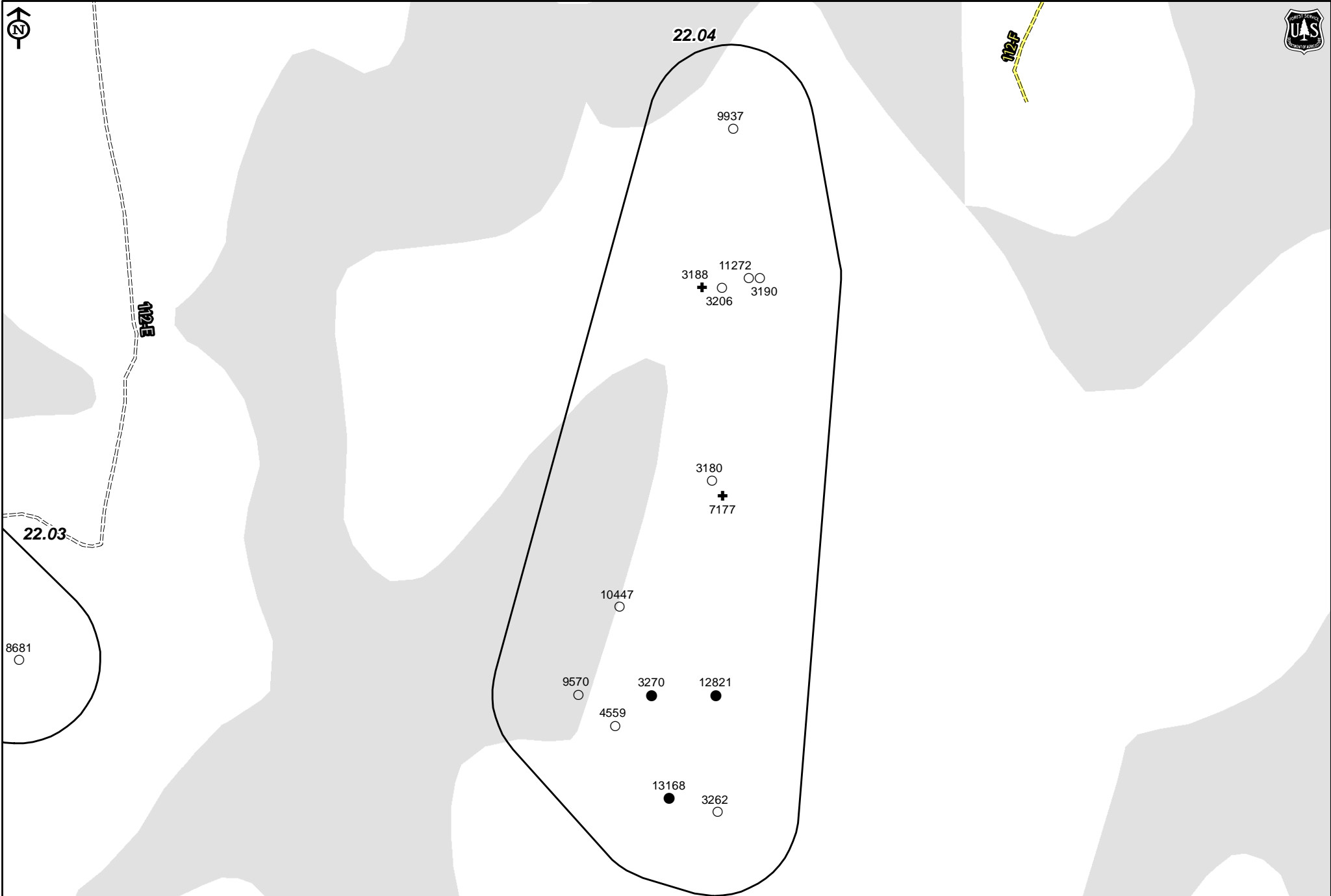
- Active
- Inactive
- Recruitment

RCWCluster (Status)

- ◇ Unsuitable
- NA
- +
- ×
- Active
- - - Inactive
- Recruitment

Unsuitable RCW habitat

- Non Pine
- YOUNG_PINE
- Private Land



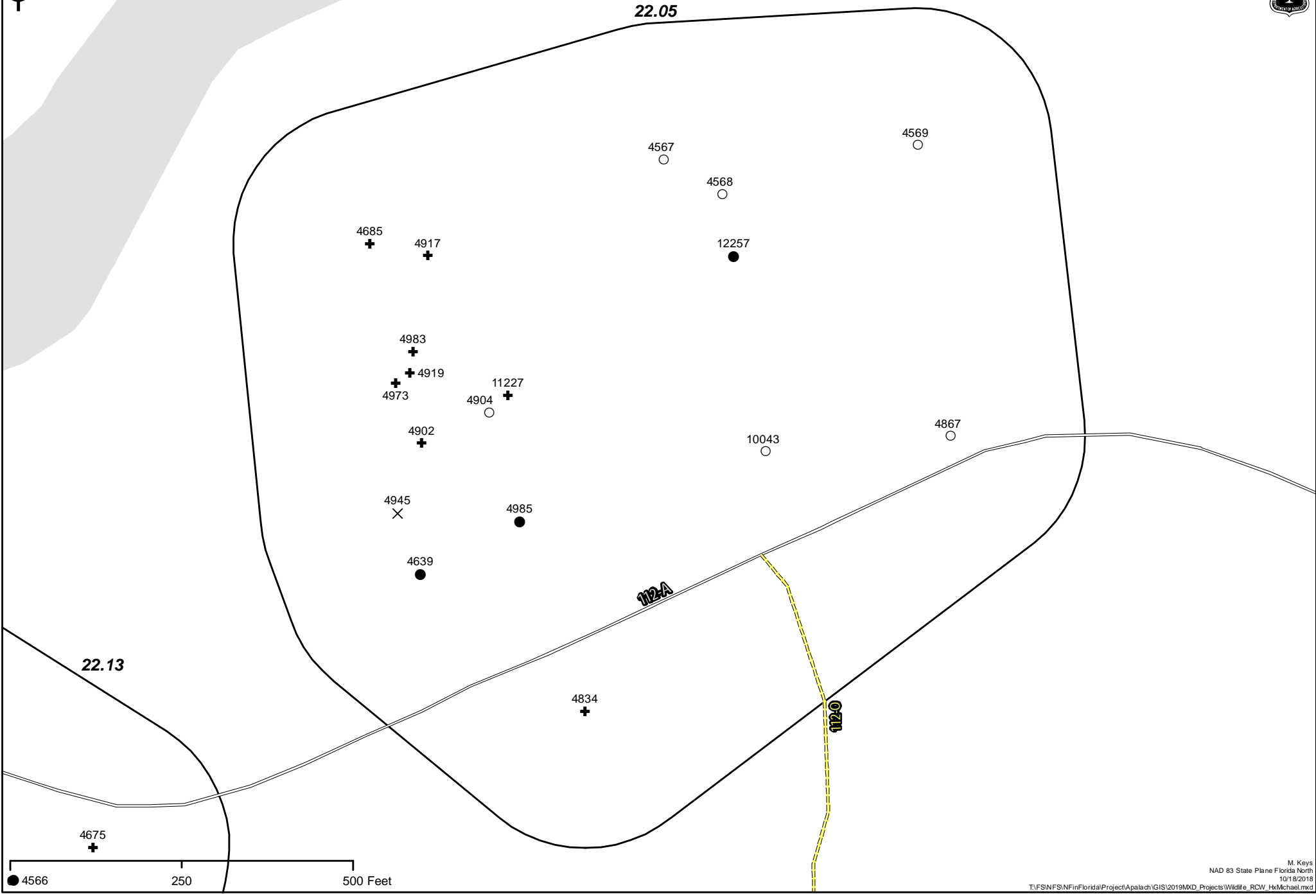
0 250 500 Feet

Apalachicola National Forest RCW Assessment

Cluster 22.05

Total Cavity Tree Count 18

RCWTree (Status)		RCWCluster (Status)		Unsuitable RCW habitat	
● Active	◇ Unsuitable	▭ Active	■ Non Pine	● YOUNG_PINE	■ Private Land
○ Inactive	○ NA	- - - Inactive			
■ Recruitment	+ Unknown	- - - Recruitment			
	× Non Extant				



Apalachicola National Forest RCW Assessment

Cluster 22.06

Total Cavity Tree Count 16

RCWTree (Status)


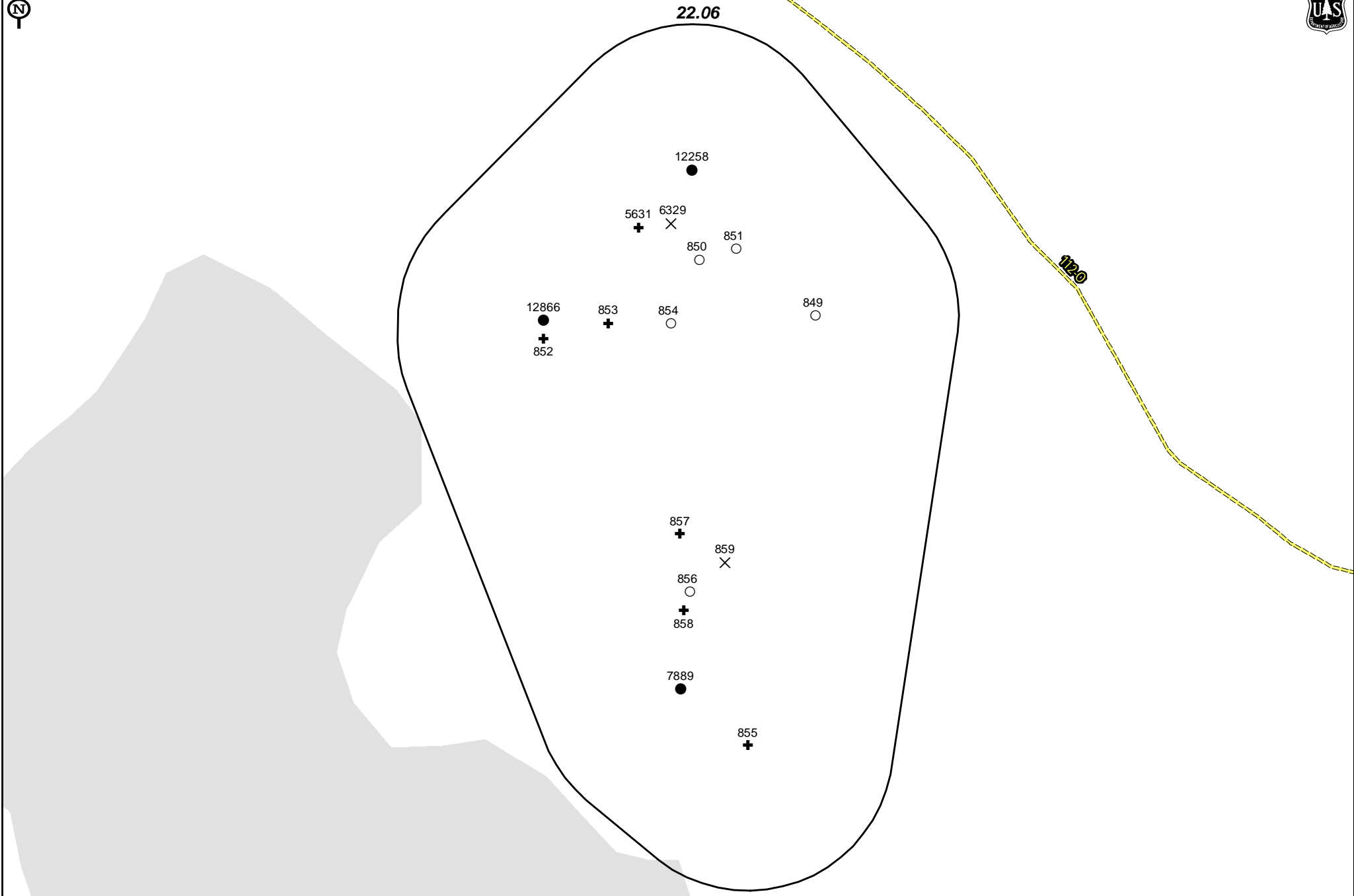
- Active
- Inactive
- Recruitment

RCWCluster (Status)

- ◇ Unsuitable
- NA
- +
- ×
- Active
- - - Inactive
- - - Recruitment

Unsuitable RCW habitat

- Non Pine
- YOUNG_PINE
- Private Land



Apalachicola National Forest RCW Assessment

Cluster 22.07

Total Cavity Tree Count 12

RCWTree (Status)

- Active
- Inactive
- Recruitment

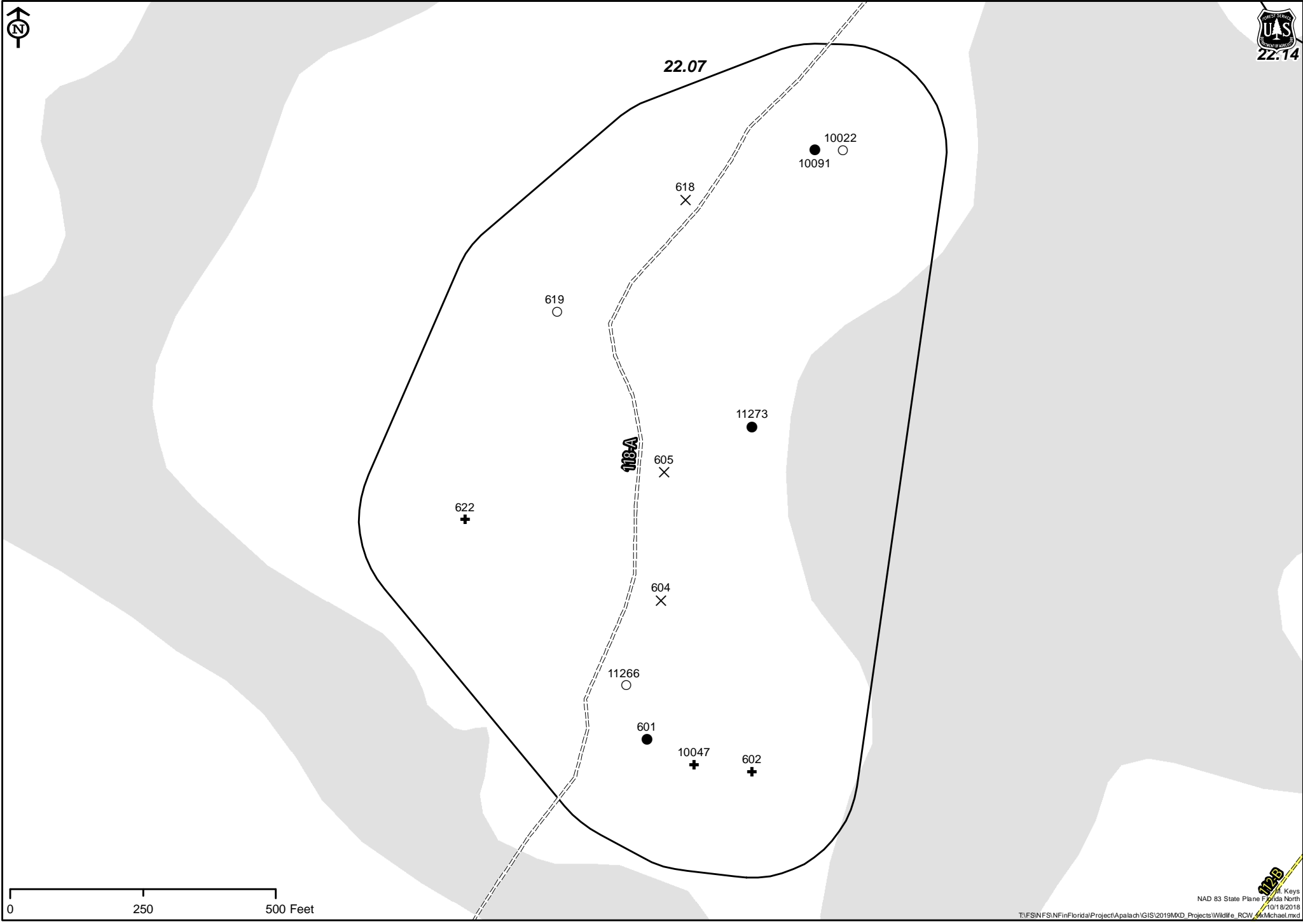
RCWCluster (Status)

- ◇ Unsuitable
- NA
- +
- ×

- ▭ Active
- - - Inactive
- - - Recruitment

Unsuitable RCW habitat

- Non Pine
- ▨ YOUNG_PINE
- Private Land


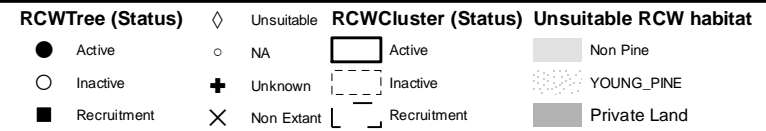


0 250 500 Feet

Apalachicola National Forest RCW Assessment

Cluster 22.1

Total Cavity Tree Count 13



Apalachicola National Forest RCW Assessment

Cluster 22.11

Total Cavity Tree Count

9

RCWTree (Status)

- Active
- Inactive
- Recruitment

RCWCluster (Status)

- ◇ Unsuitable
- NA
- +
- ×
- (solid) Active
- (dashed) Inactive
- (dashed) Recruitment

Unsuitable RCW habitat

- Non Pine
- YOUNG_PINE
- Private Land



0 250 500 Feet

Apalachicola National Forest RCW Assessment

Cluster 22.12

Total Cavity Tree Count

7

RCWTree (Status)

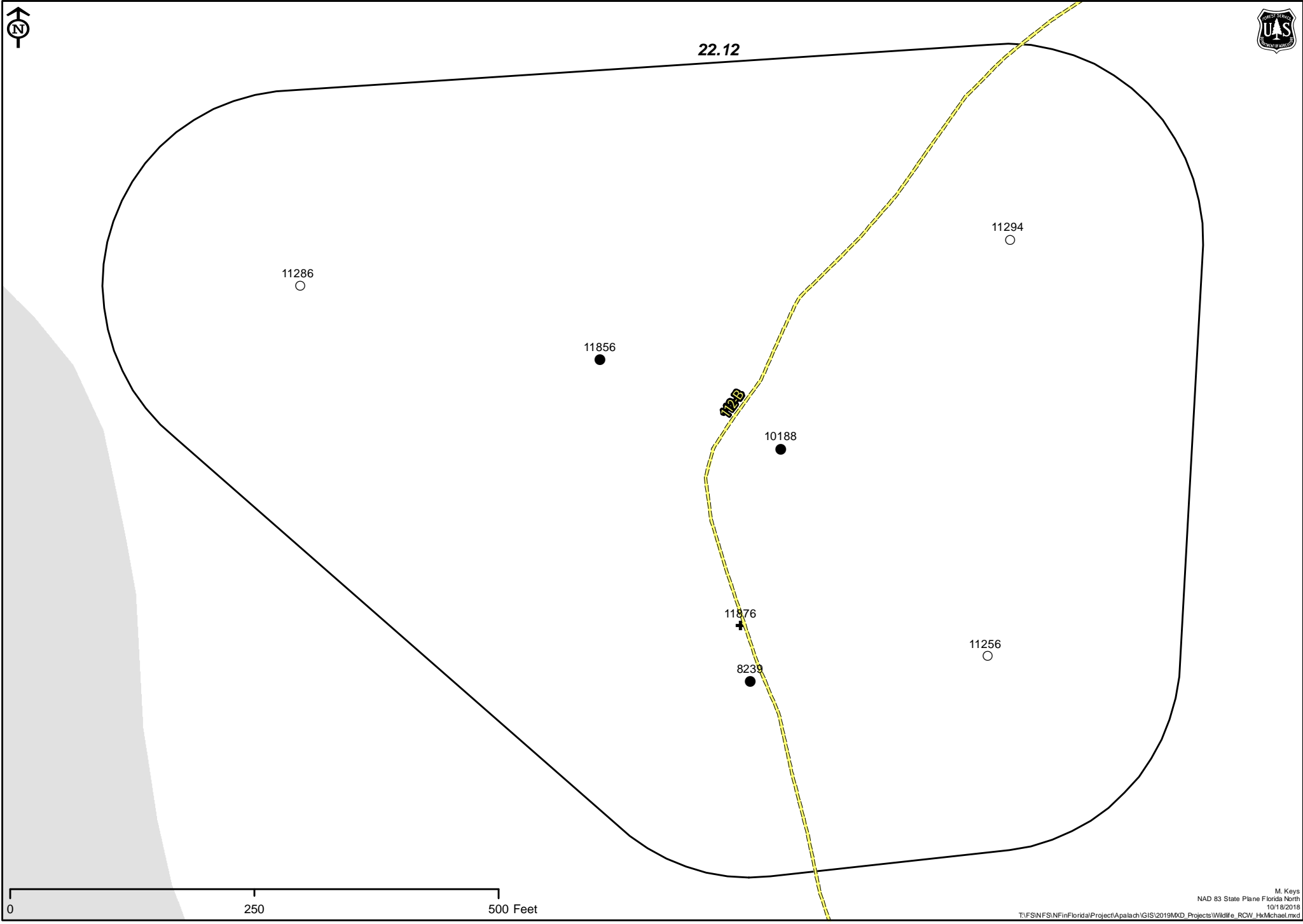
- Active
- Inactive
- Recruitment

RCWCluster (Status)

- ◇ Unsuitable
- NA
- +
- ×

Unsuitable RCW habitat

- Active
- Inactive
- Recruitment
- Non Pine
- YOUNG_PINE
- Private Land



0 250 500 Feet

Apalachicola National Forest RCW Assessment

Cluster 22.13

Total Cavity Tree Count

7

RCWTree (Status)


- Active
- Inactive
- Recruitment

RCWCluster (Status)

- ◇ Unsuitable
- NA
- +
- Unknown
- ×
- Non Extant

Unsuitable RCW habitat

- Active
- Inactive
- Recruitment
- Non Pine
- YOUNG_PINE
- Private Land

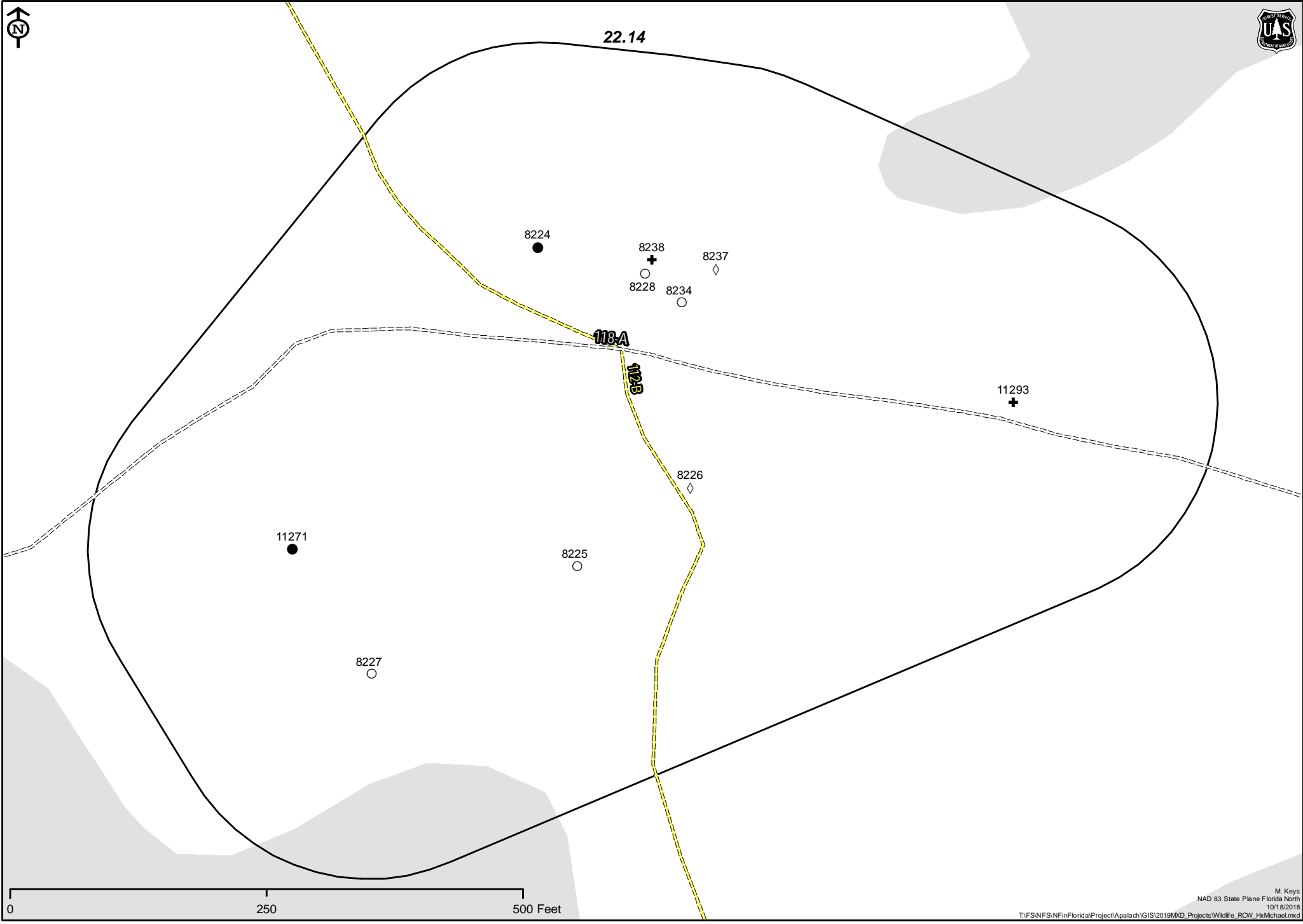


Apalachicola National Forest RCW Assessment

Cluster 22.14

Total Cavity Tree Count 10

RCWTree (Status)		RCWCluster (Status)		Unsuitable RCW habitat	
● Active	◇ Unsuitable	▭ Active	■ Non Pine	○ Inactive	○ NA
○ Inactive	⊕ Unknown	- - - Inactive	▨ YOUNG_PINE	⊗ Non Extant	⊗ Recruitment
■ Recruitment					



Apalachicola National Forest RCW Assessment

Cluster 22.15

Total Cavity Tree Count

5

RCWTree (Status)

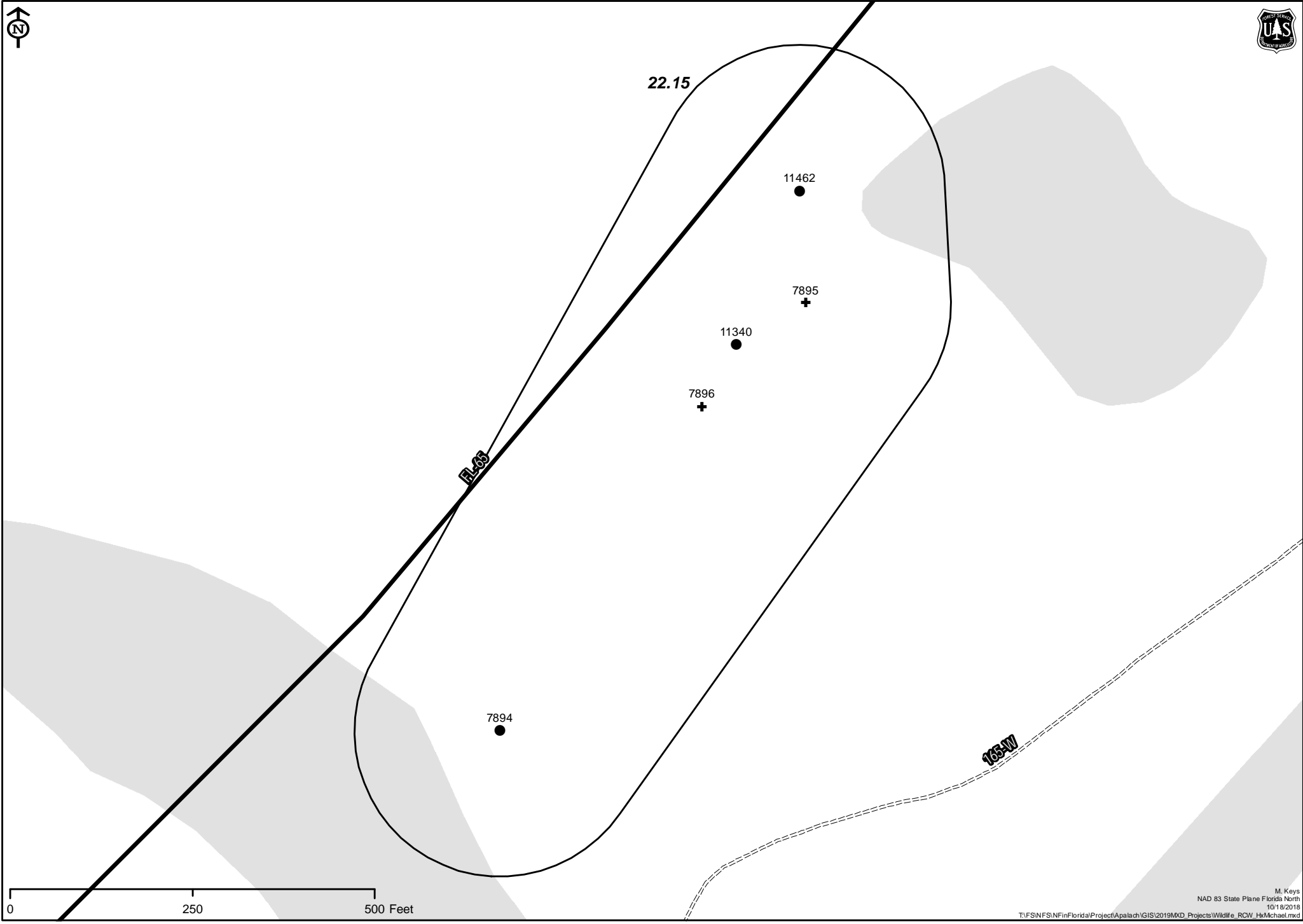
- Active
- Inactive
- Recruitment

RCWCluster (Status)

- ◇ Unsuitable
- NA
- +
- ×

Unsuitable RCW habitat

- Active
- Inactive
- Recruitment
- Non Pine
- YOUNG_PINE
- Private Land



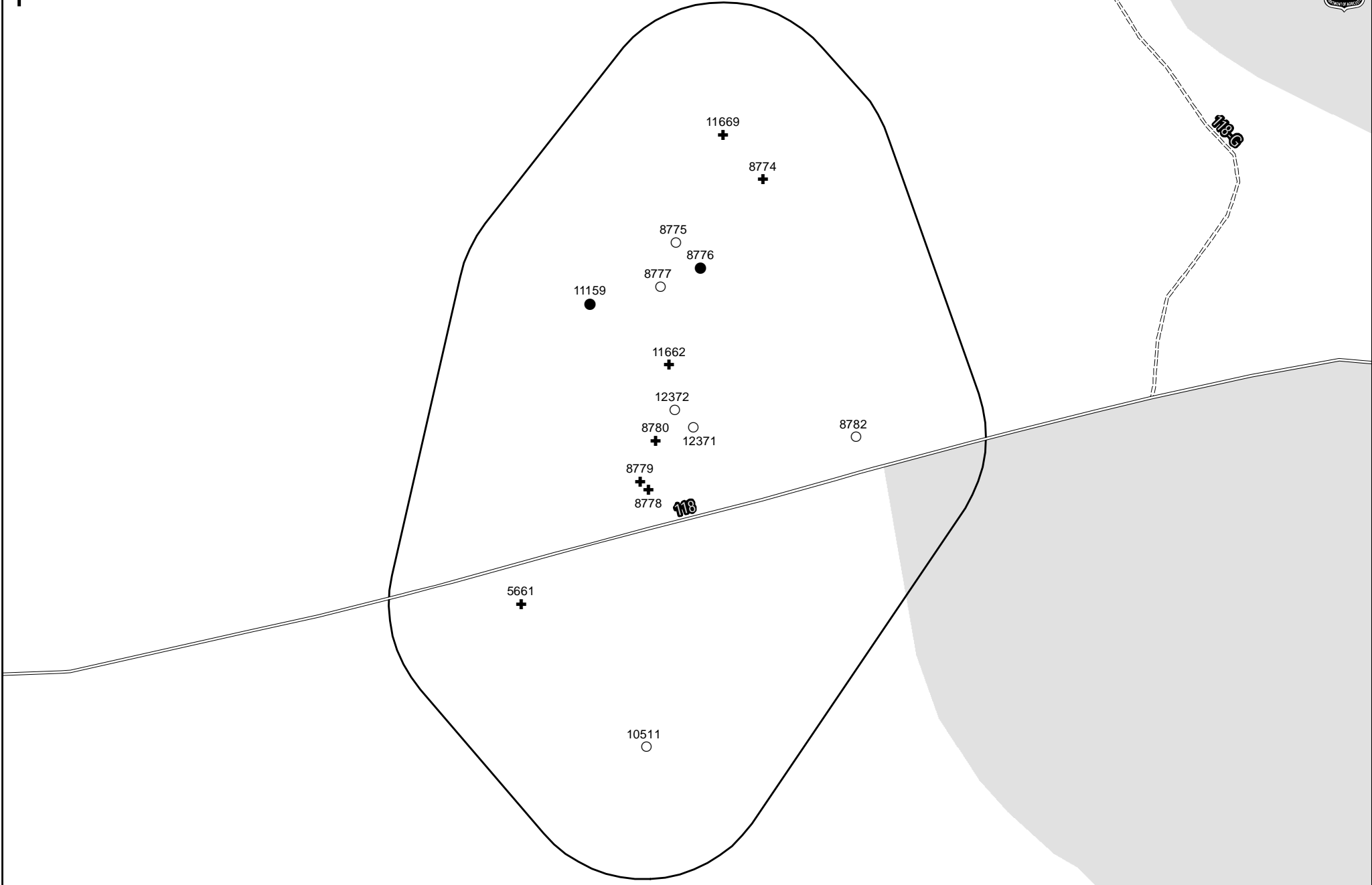
0 250 500 Feet

Apalachicola National Forest RCW Assessment

Cluster 23.02

Total Cavity Tree Count 13

RCWTree (Status)		RCWCluster (Status)		Unsuitable RCW habitat	
●	Active	◇	Unsuitable	□	Active
○	Inactive	○	NA	□	Inactive
■	Recruitment	+	Unknown	□	Recruitment
		×	Non Extant	□	Non Pine
				□	YOUNG_PINE
				□	Private Land

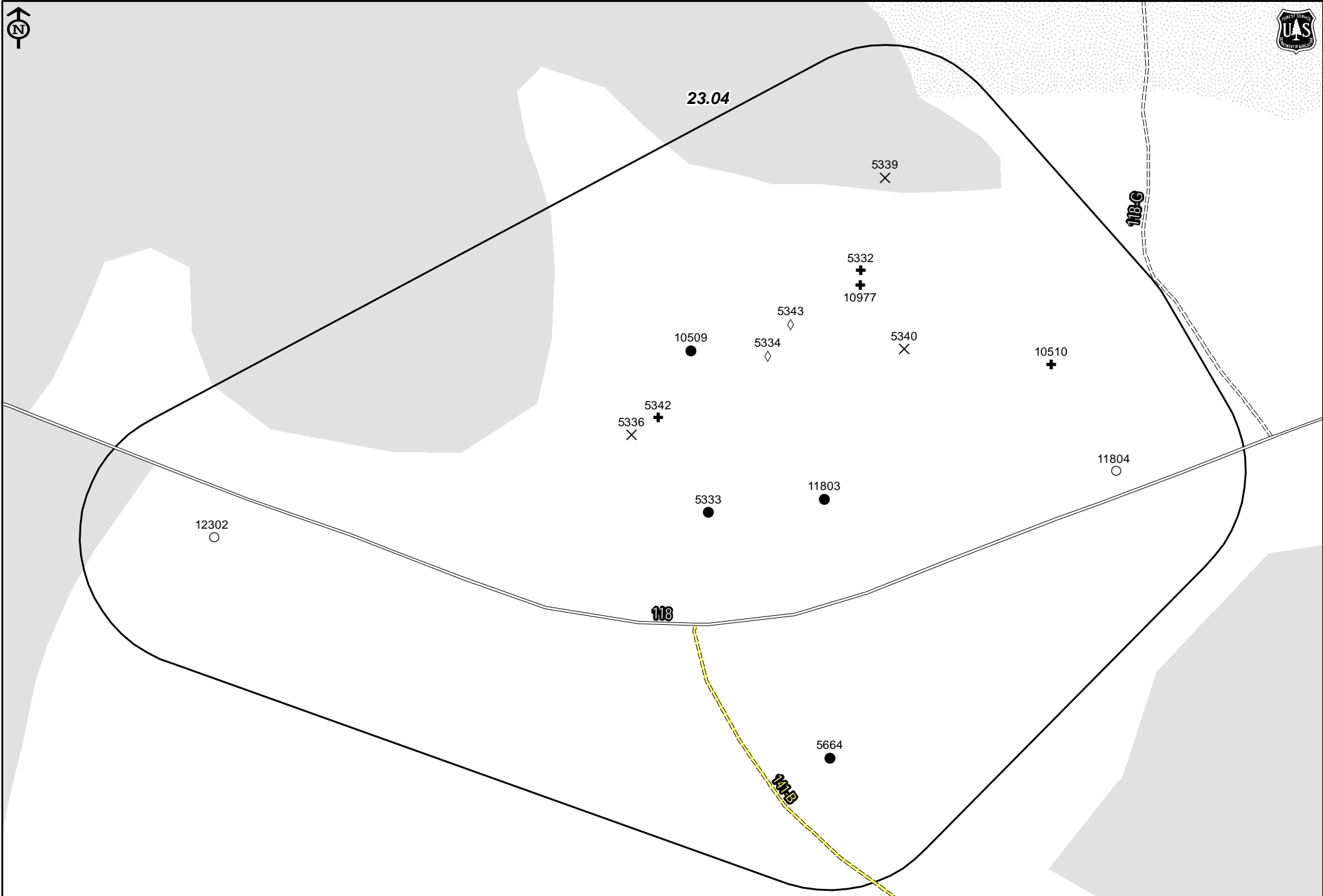


Apalachicola National Forest RCW Assessment

Cluster 23.04

Total Cavity Tree Count 15

RCWTree (Status)		RCWCluster (Status)		Unsuitable RCW habitat
● Active	◇ Unsuitable	▭ Active	▭ Non Pine	
○ Inactive	○ NA	- - - Inactive	▨ YOUNG_PINE	
■ Recruitment	+ Unknown	┌ ┐ Recruitment	■ Private Land	
	× Non Extant			



0 250 500 Feet

Apalachicola National Forest RCW Assessment

Cluster 23.05

Total Cavity Tree Count 16

RCWTree (Status)

- Active
- Inactive
- Recruitment

RCWCluster (Status)

- ◇ Unsuitable
- NA
- +
- Unknown
- ×
- Non Extant

Unsuitable RCW habitat

- Active
- Inactive
- Recruitment
- Non Pine
- YOUNG_PINE
- Private Land



23.05

FL-12

11805



9718



2706



9725



811



11898



12086

814



816



817



820



812



9719




813



810



809

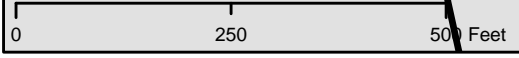
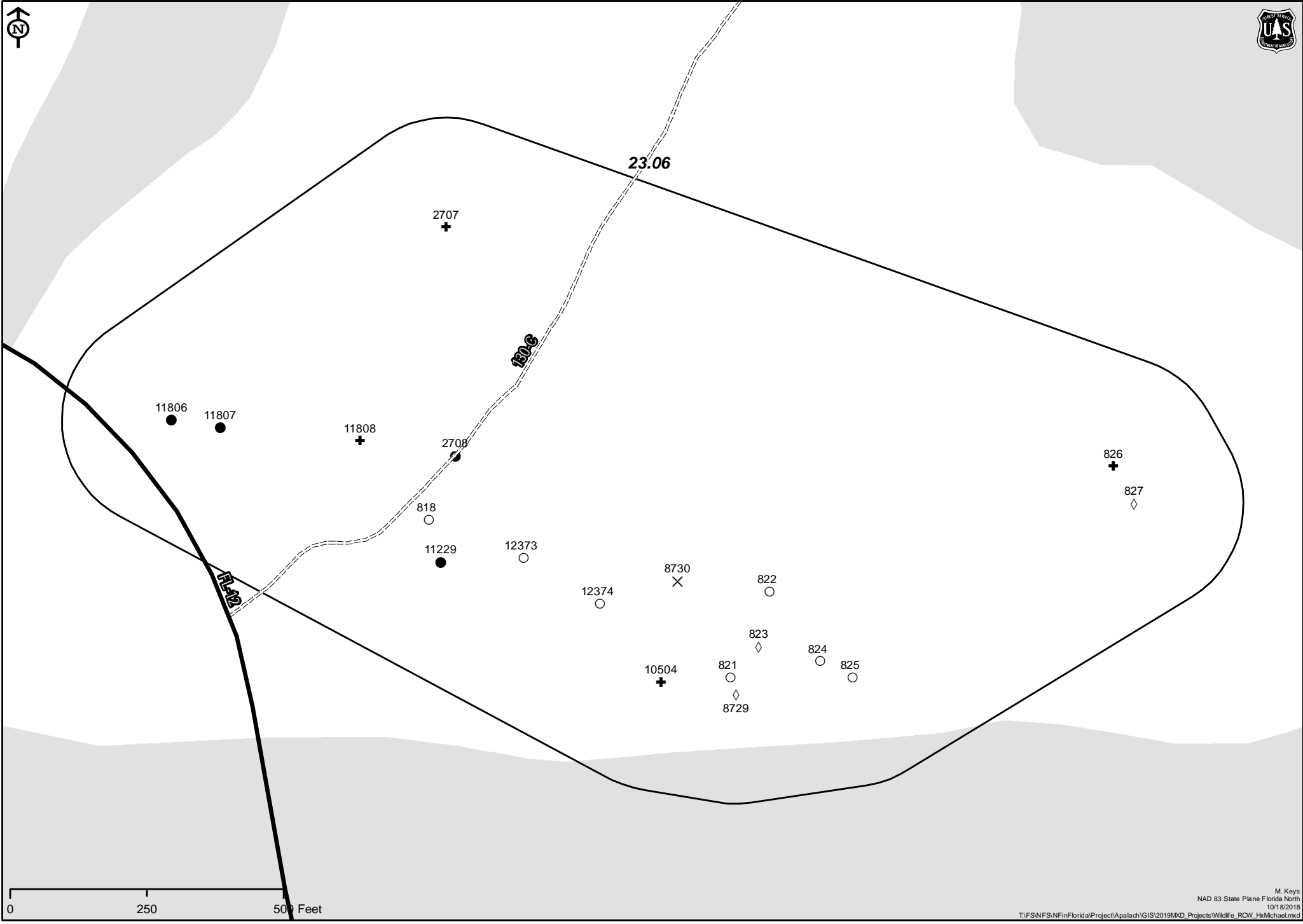


Apalachicola National Forest RCW Assessment

Cluster 23.06

Total Cavity Tree Count 17

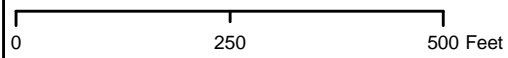
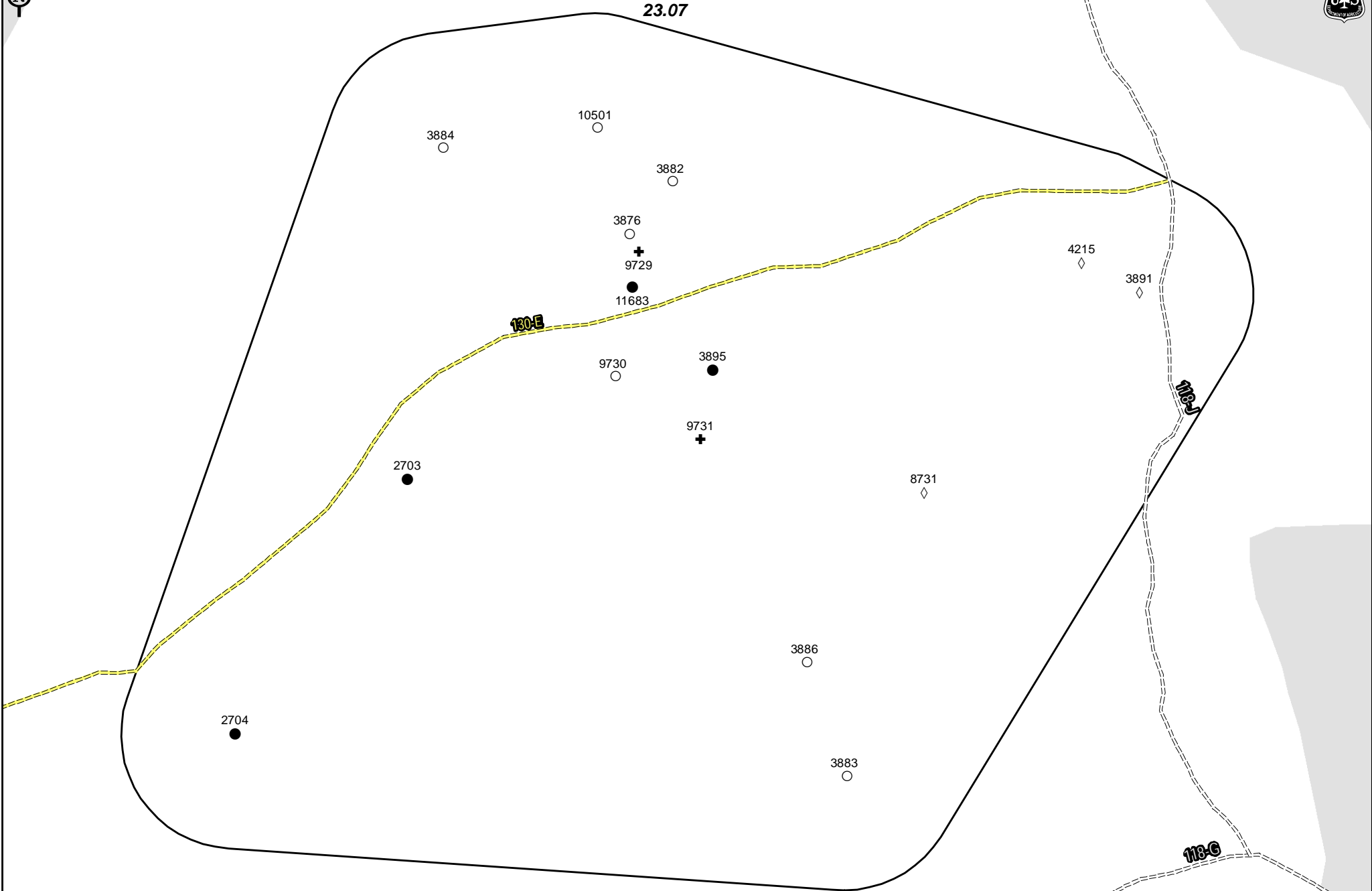
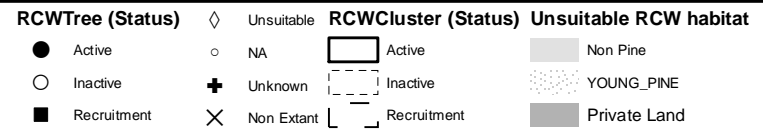
RCWTree (Status)		RCWCluster (Status)		Unsuitable RCW habitat	
●	Active	◊	Unsuitable	◻	Active
○	Inactive	○	NA	- - -	Inactive
■	Recruitment	+	Unknown	▭	Recruitment
		×	Non Extant	▭	Non Pine
				▭	YOUNG_PINE
				▭	Private Land



Apalachicola National Forest RCW Assessment

Cluster 23.07

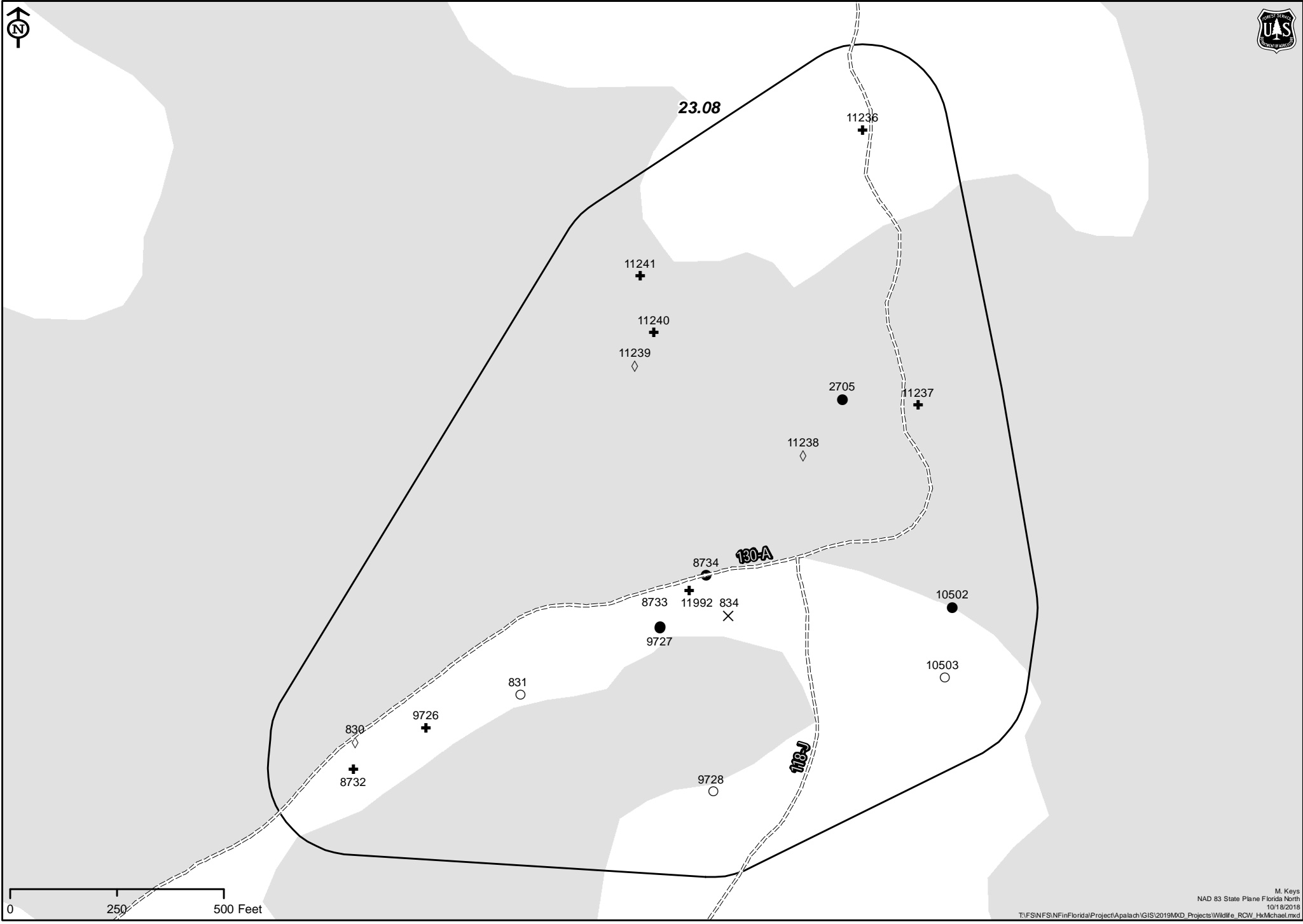
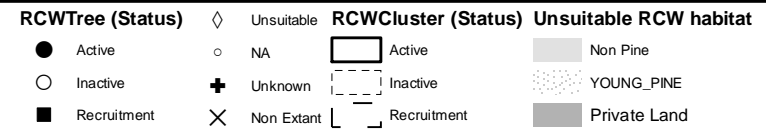
Total Cavity Tree Count 16



Apalachicola National Forest RCW Assessment

Cluster 23.08

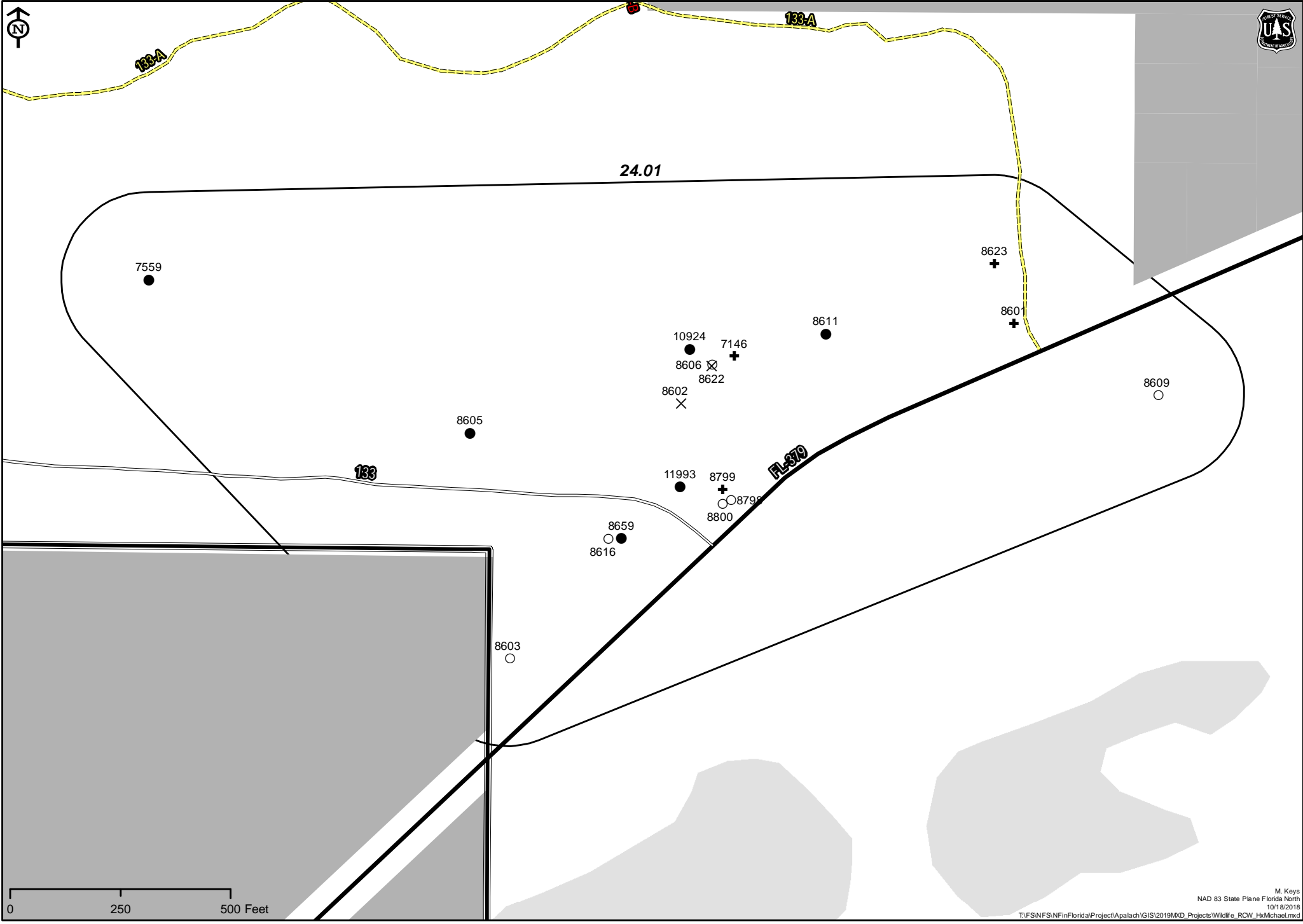
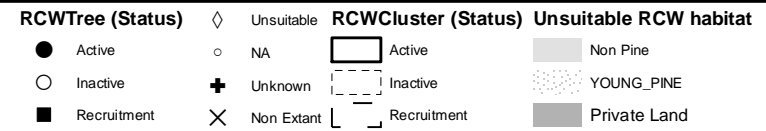
Total Cavity Tree Count 19



Apalachicola National Forest RCW Assessment

Cluster 24.01

Total Cavity Tree Count 18



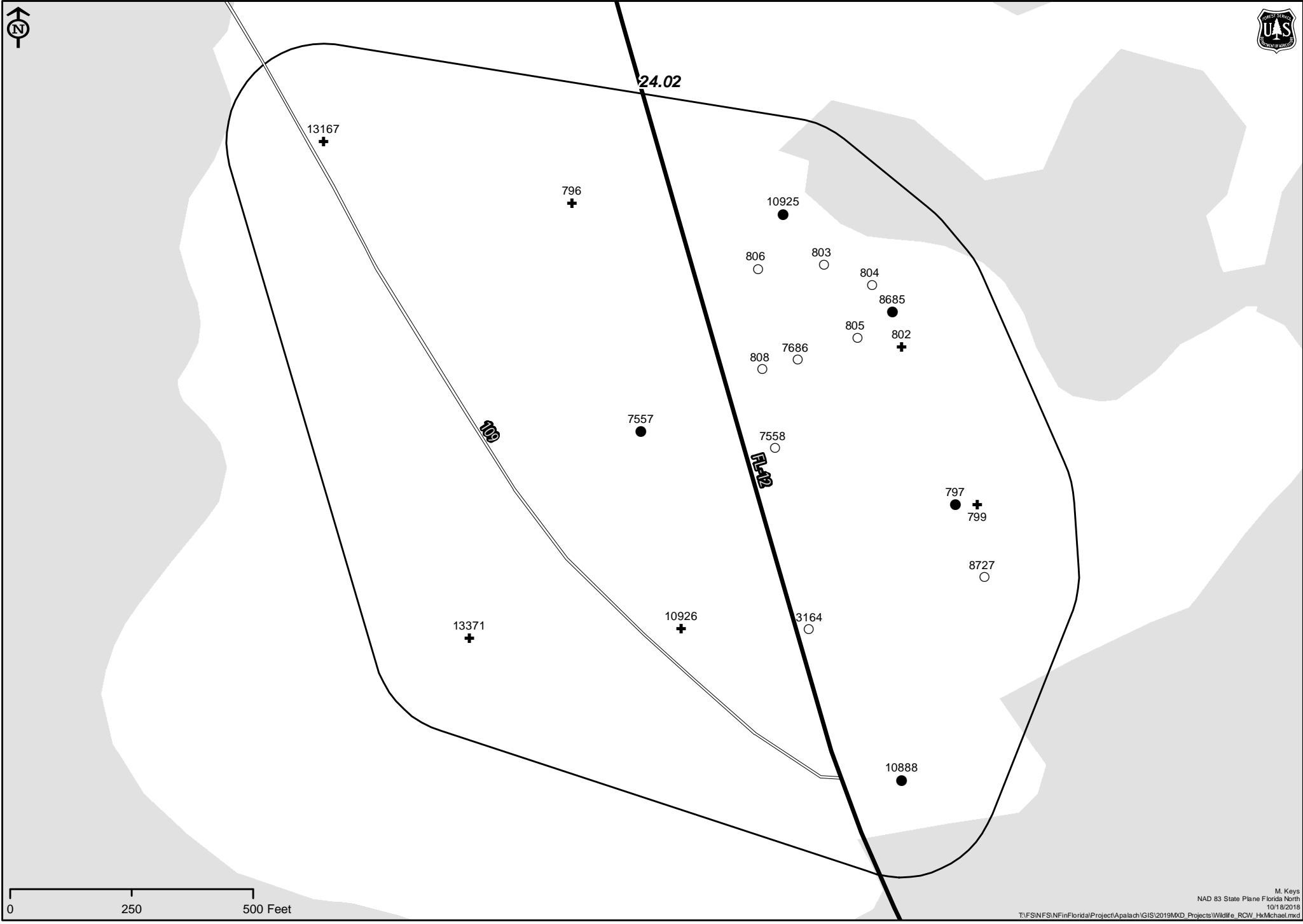
0 250 500 Feet

Apalachicola National Forest RCW Assessment

Cluster 24.02

Total Cavity Tree Count 20

RCWTree (Status)	◇ Unsuitable	RCWCluster (Status)	□ Unsuitable RCW habitat
● Active	○ NA	▭ Active	■ Non Pine
○ Inactive	⊕ Unknown	- - - Inactive	▨ YOUNG_PINE
■ Recruitment	× Non Extant	┌ ┐ Recruitment	■ Private Land



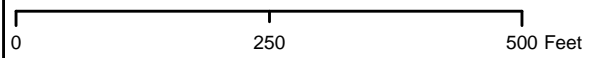
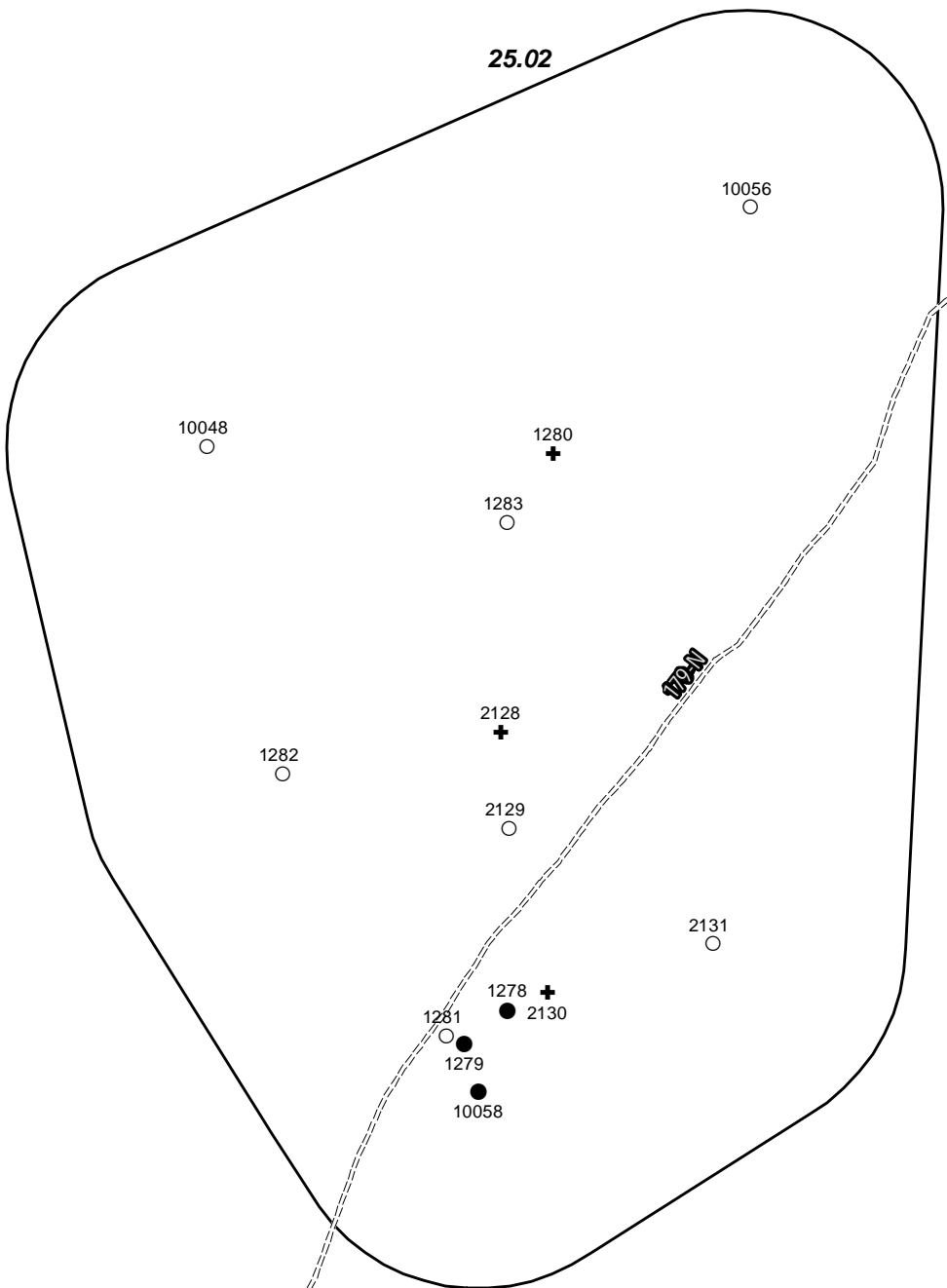
0 250 500 Feet

Apalachicola National Forest RCW Assessment

Cluster 25.02

Total Cavity Tree Count 13

RCWTree (Status)		RCWCluster (Status)		Unsuitable RCW habitat	
●	Active	◇	Unsuitable	▭	Active
○	Inactive	○	NA	▭	Inactive
■	Recruitment	+	Unknown	▭	Recruitment
		×	Non Extant	▭	Non Pine
				▭	YOUNG_PINE
				▭	Private Land

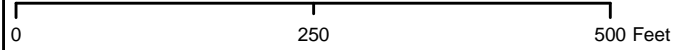
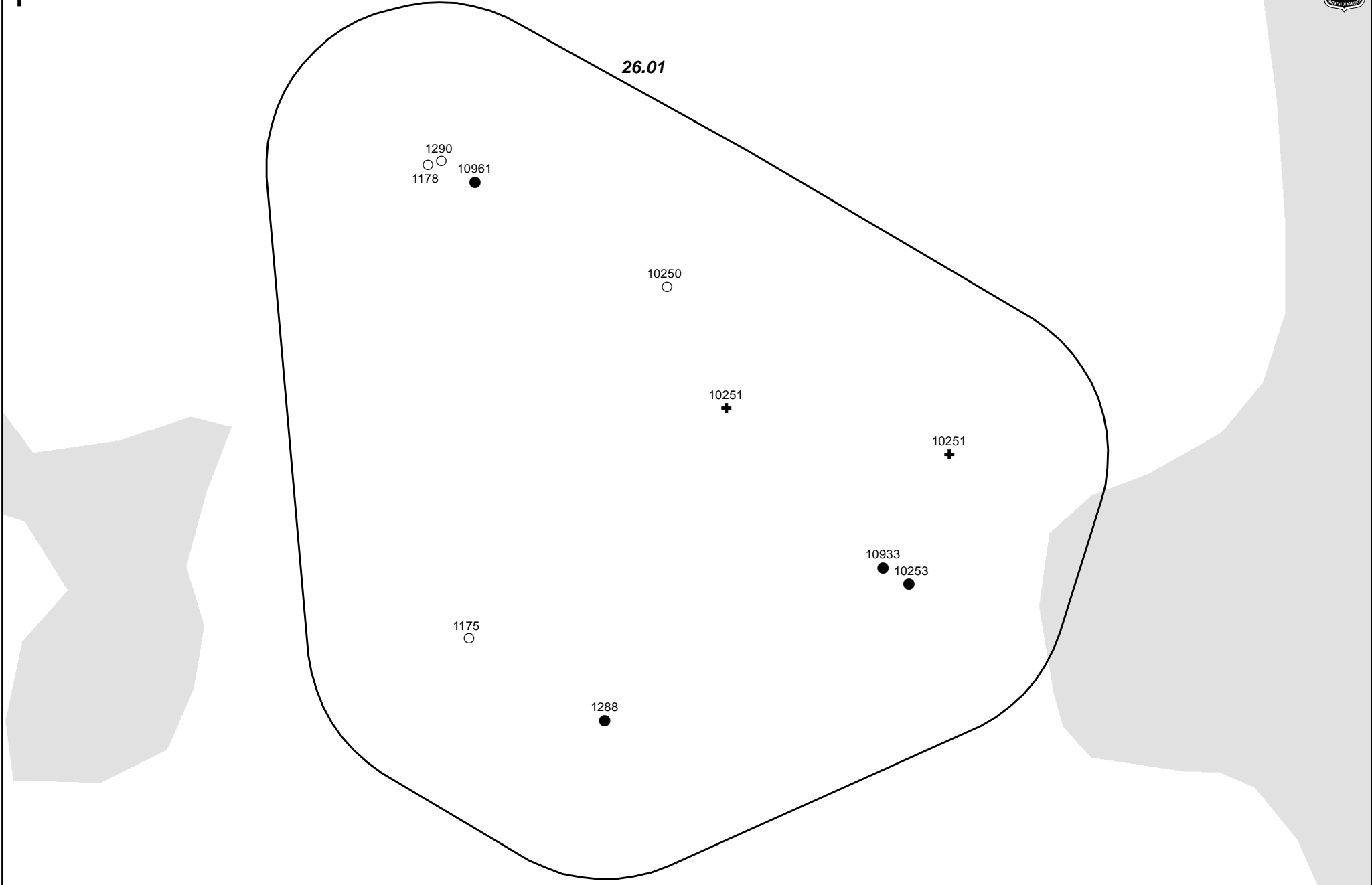


Apalachicola National Forest RCW Assessment

Cluster 26.01

Total Cavity Tree Count 10

RCWTree (Status)		RCWCluster (Status)		Unsuitable RCW habitat	
●	Active	◇	Unsuitable	▭	Active
○	Inactive	○	NA	▭	Non Pine
■	Recruitment	+	Unknown	▭	YOUNG_PINE
		×	Non Extant	▭	Private Land
				▭	Recruitment


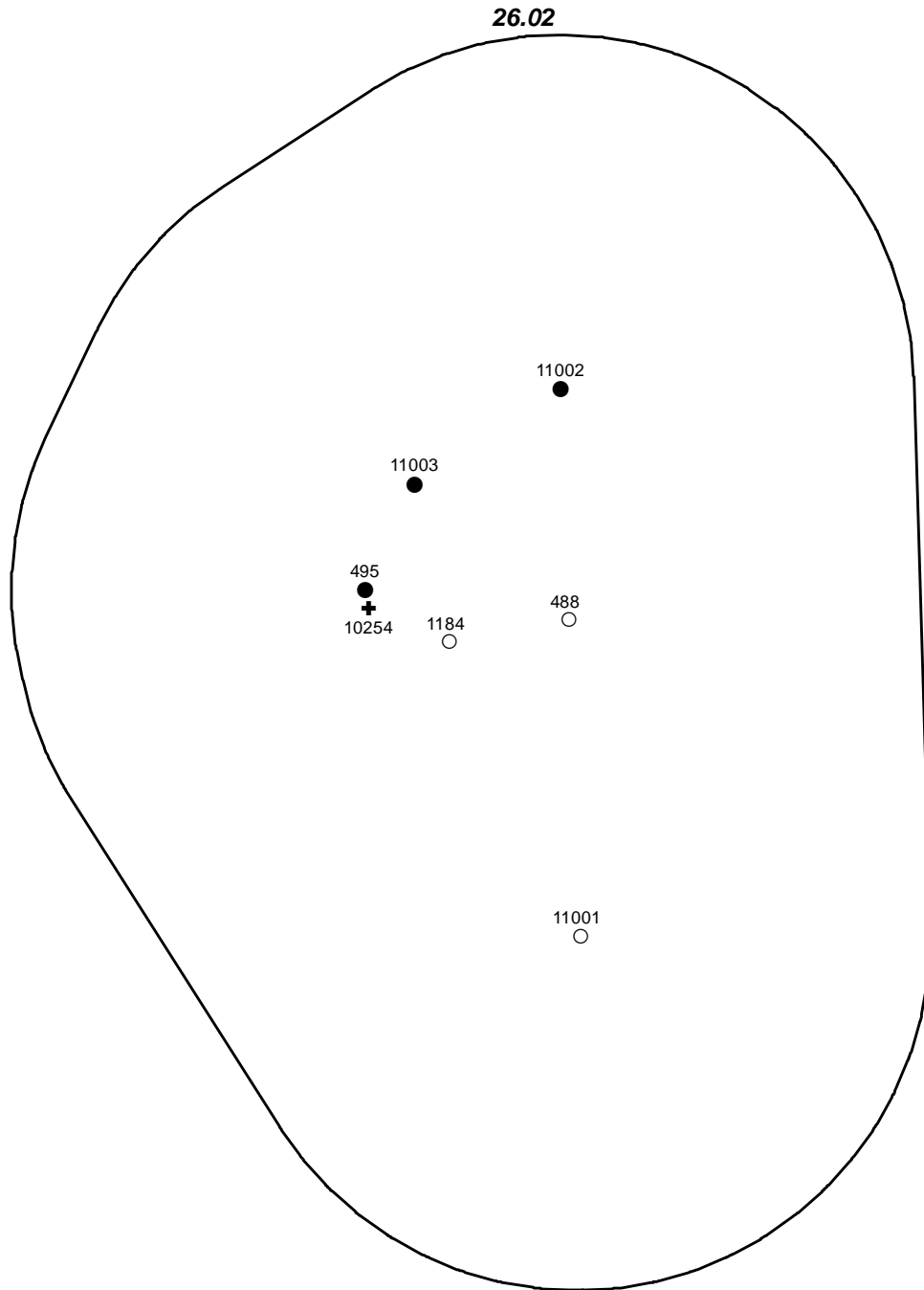


Apalachicola National Forest RCW Assessment

Cluster 26.02

Total Cavity Tree Count 7

RCWTree (Status)		RCWCluster (Status)		Unsuitable RCW habitat	
●	Active	◇	Unsuitable	□	Non Pine
○	Inactive	○	NA	□	YOUNG_PINE
+	Unknown	+	Unknown	□	Private Land
■	Recruitment	×	Non Extant	□	
		□	Active		
		□	Inactive		
		□	Recruitment		



Apalachicola National Forest RCW Assessment

Cluster 26.04

Total Cavity Tree Count 15

RCWTree (Status)

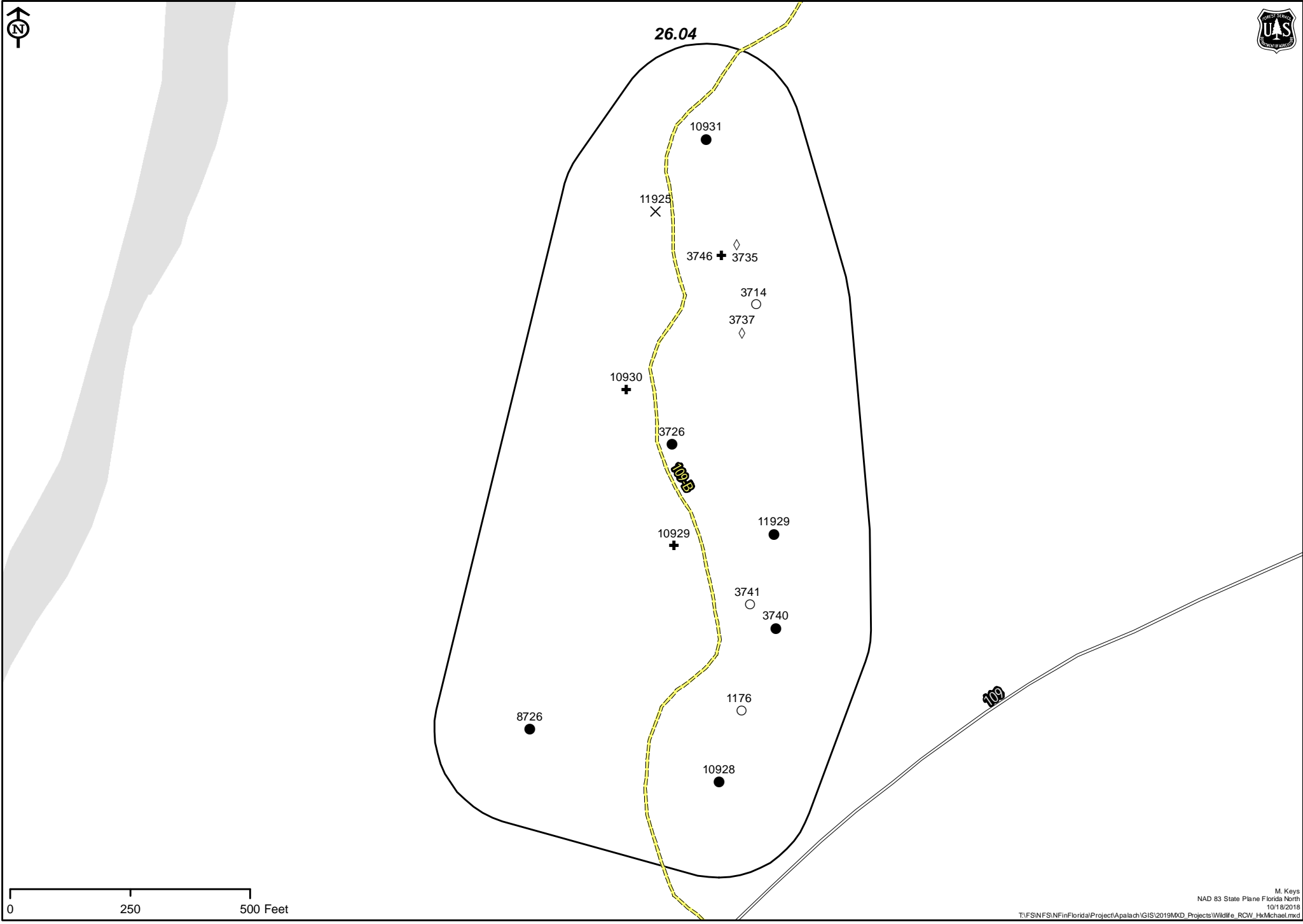
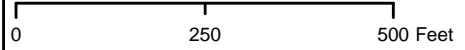
- Active
- Inactive
- Recruitment

RCWCluster (Status)

- ◇ Unsuitable
- NA
- +
- Unknown
- ×
- Non Extant

Unsuitable RCW habitat

- Active
- Inactive
- Recruitment
- Non Pine
- YOUNG_PINE
- Private Land



Apalachicola National Forest RCW Assessment

Cluster 26.06

Total Cavity Tree Count

9

RCWTree (Status)

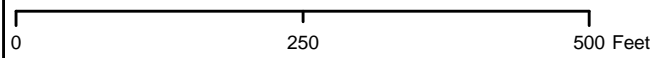
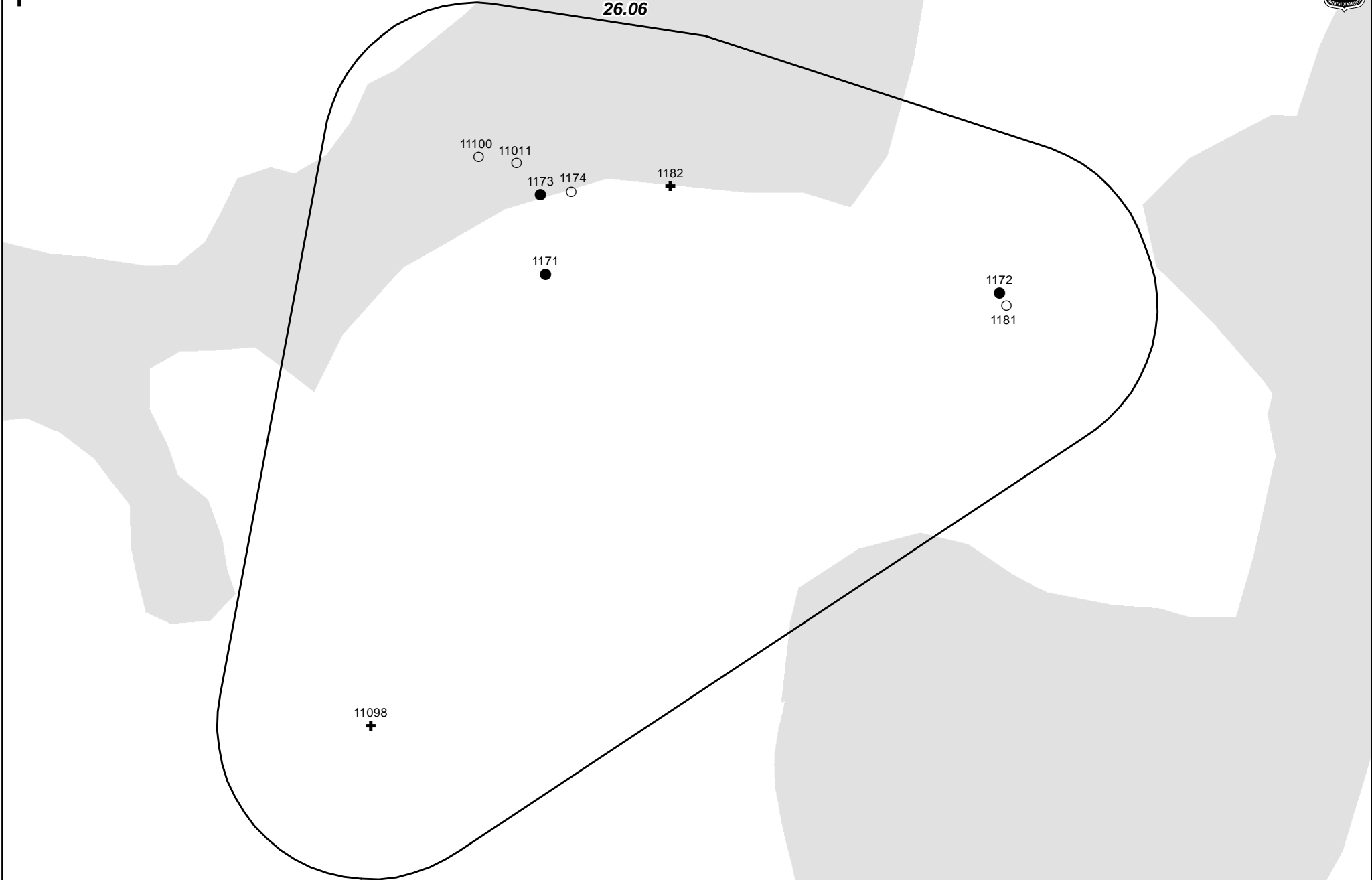
- Active
- Inactive
- Recruitment

RCWCluster (Status)

- ◇ Unsuitable
- NA
- +
- ×

Unsuitable RCW habitat

- Active
- Inactive
- Recruitment
- Non Pine
- YOUNG_PINE
- Private Land



Apalachicola National Forest RCW Assessment

Cluster 26.07

Total Cavity Tree Count 10

RCWTree (Status)

- Active
- Inactive
- Recruitment

Unsuitable

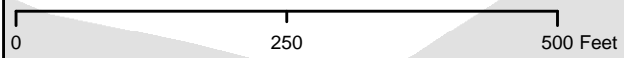
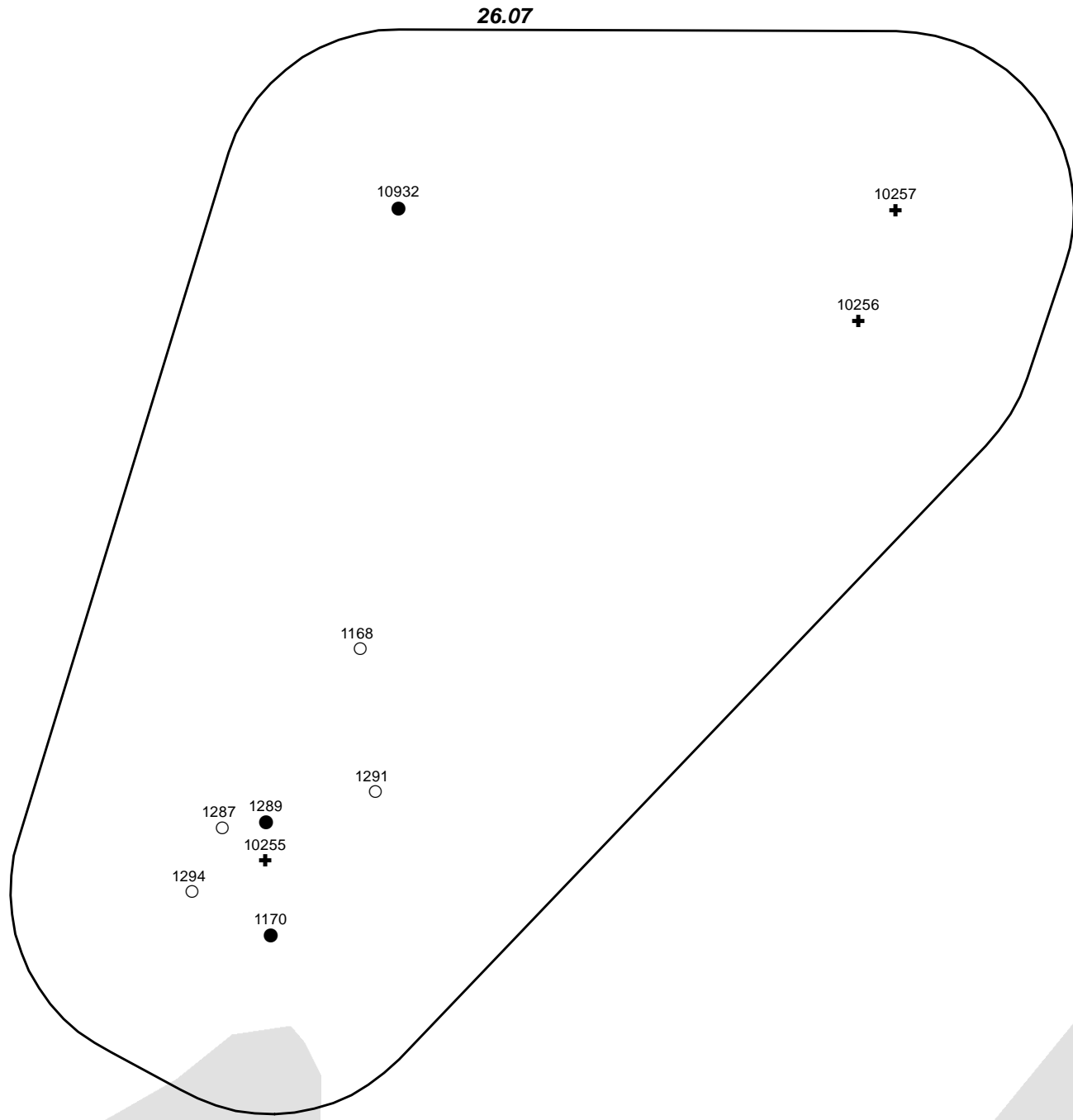
- ◇ Unsuitable
- NA
- +
- ×

RCWCluster (Status)

- ▭ Active
- - - Inactive
- - - Recruitment

Unsuitable RCW habitat

- Non Pine
- ▨ YOUNG_PINE
- Private Land

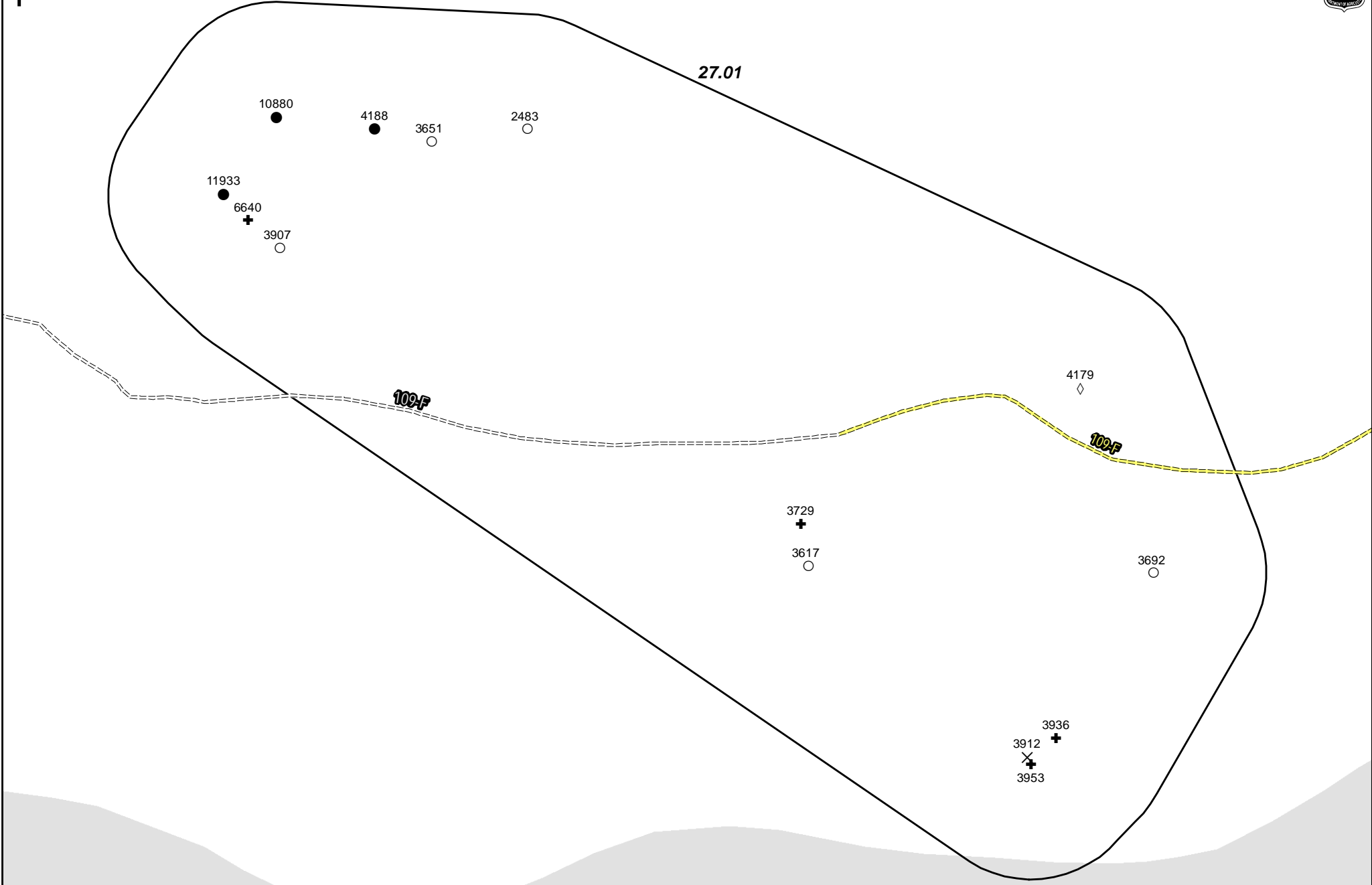


Apalachicola National Forest RCW Assessment

Cluster 27.01

Total Cavity Tree Count 14

RCWTree (Status)	◇ Unsuitable	RCWCluster (Status)	□ Unsuitable RCW habitat
● Active	○ NA	▭ Active	■ Non Pine
○ Inactive	⊕ Unknown	- - - Inactive	▨ YOUNG_PINE
■ Recruitment	× Non Extant	- - - Recruitment	■ Private Land



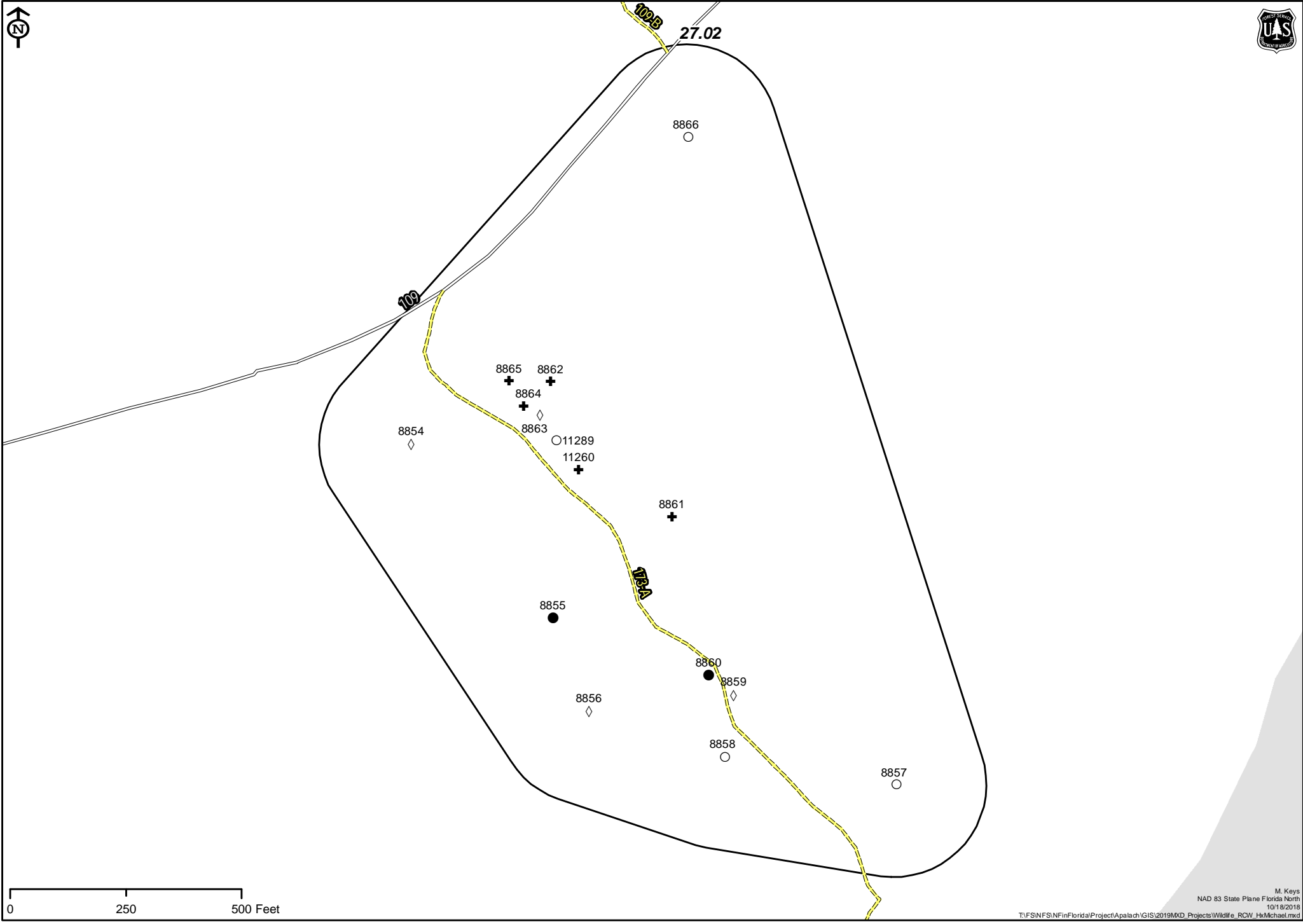
0 250 500 Feet

Apalachicola National Forest RCW Assessment

Cluster 27.02

Total Cavity Tree Count 15

RCWTree (Status)	◇ Unsuitable	RCWCluster (Status)	Unsuitable RCW habitat
● Active	○ NA	▭ Active	■ Non Pine
○ Inactive	⊕ Unknown	- - - Inactive	▨ YOUNG_PINE
■ Recruitment	× Non Extant	┌ ┐ Recruitment	■ Private Land



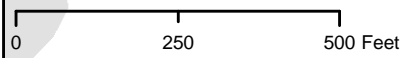
0 250 500 Feet

Apalachicola National Forest RCW Assessment

Cluster 27.03

Total Cavity Tree Count 17

RCWTree (Status)		RCWCluster (Status)		Unsuitable RCW habitat	
● Active	◇ Unsuitable	▭ Active	▭ Non Pine	▭ YOUNG_PINE	▭ Private Land
○ Inactive	⊕ Unknown	- - - Inactive			
■ Recruitment	× Non Extant	┌ ┐ Recruitment			


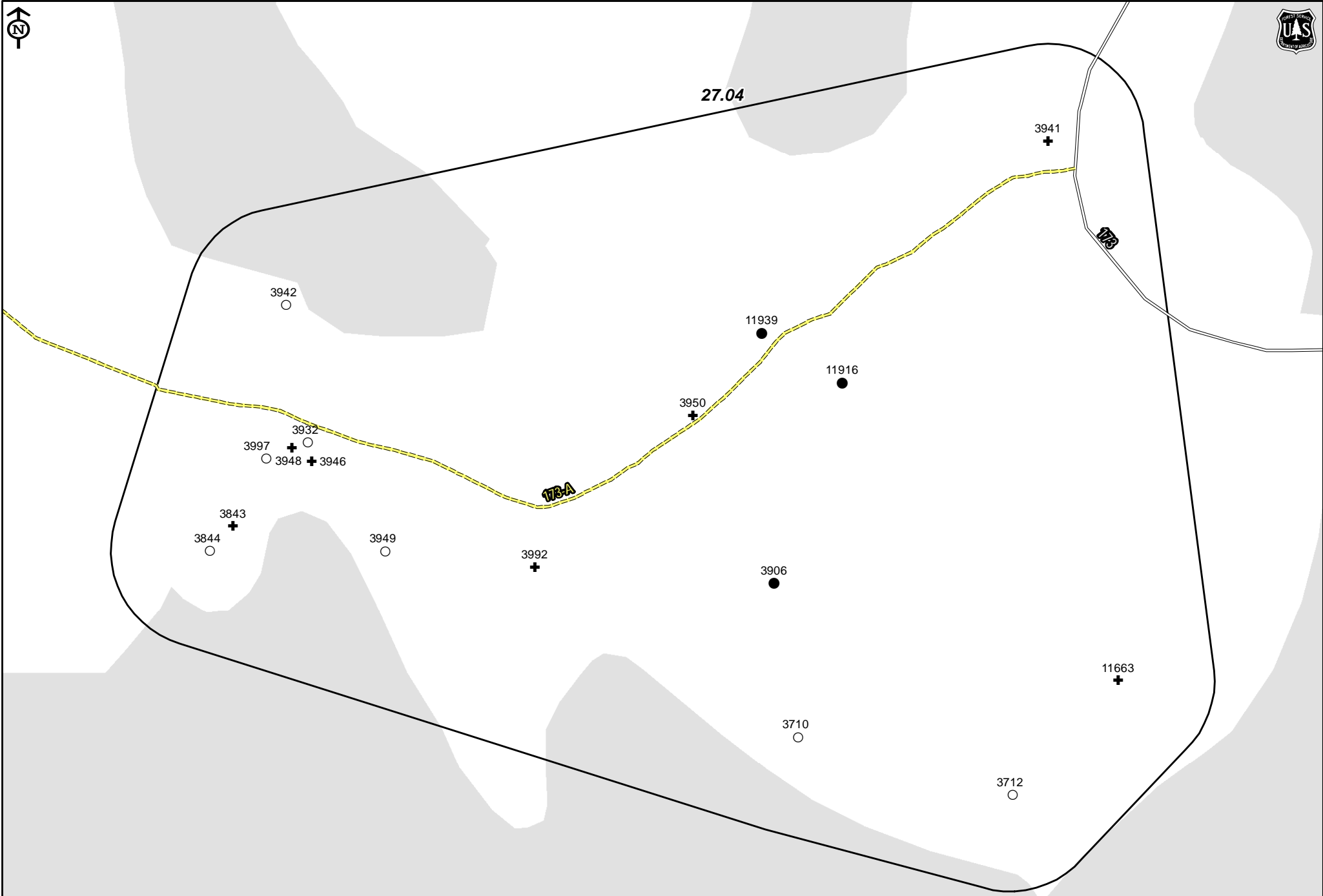


Apalachicola National Forest RCW Assessment

Cluster 27.04

Total Cavity Tree Count 17

RCWTree (Status)		RCWCluster (Status)		Unsuitable RCW habitat	
●	Active	◇	Unsuitable	▭	Active
○	Inactive	○	NA	- - -	Inactive
■	Recruitment	+	Unknown	┌ ┐	Recruitment
		×	Non Extant		
				▭	Non Pine
				▨	YOUNG_PINE
				▩	Private Land



Apalachicola National Forest RCW Assessment

Cluster 27.05

Total Cavity Tree Count 18

RCWTree (Status)

- Active
- Inactive
- Recruitment

Unsuitable

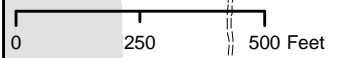
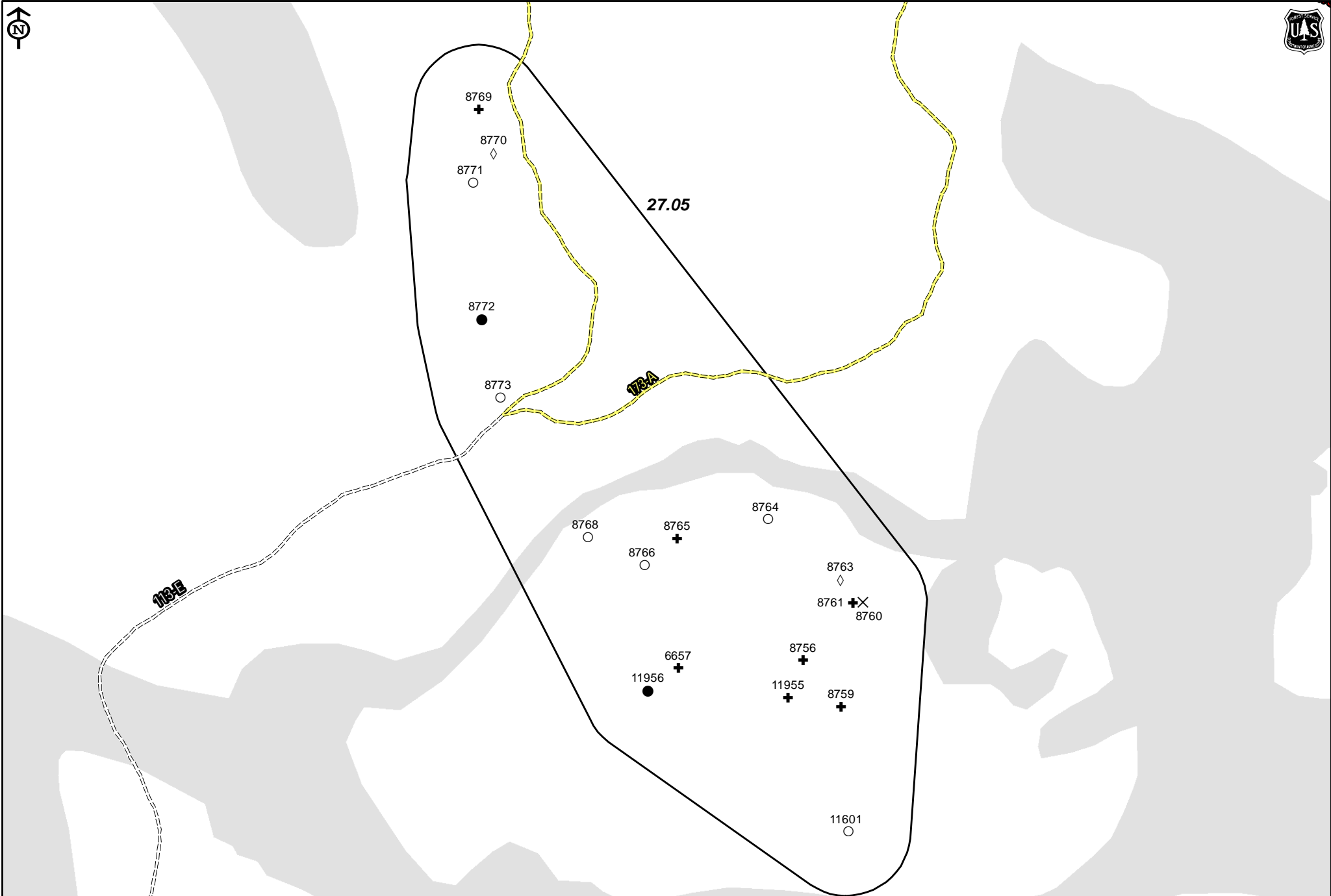
- ◇ Unsuitable
- NA
- ✕ Non Extant

RCWCluster (Status)

- ▭ Active
- - - Inactive
- ┌ ┐ Recruitment

Unsuitable RCW habitat

- Non Pine
- ▨ YOUNG_PINE
- Private Land



Apalachicola National Forest RCW Assessment

Cluster 27.06

Total Cavity Tree Count 15

RCWTree (Status)		RCWCluster (Status)		Unsuitable RCW habitat	
● Active	○ Inactive	■ Recruitment	◇ Unsuitable	○ NA	✕ Non Extant
				▭ Active	- - - Inactive
				▭ Recruitment	
				▭ Non Pine	▭ YOUNG_PINE
				▭ Private Land	



27.01



0 250 500 Feet

Apalachicola National Forest RCW Assessment

Cluster 27.07

Total Cavity Tree Count

5

RCWTree (Status)

- Active
- Inactive
- Recruitment

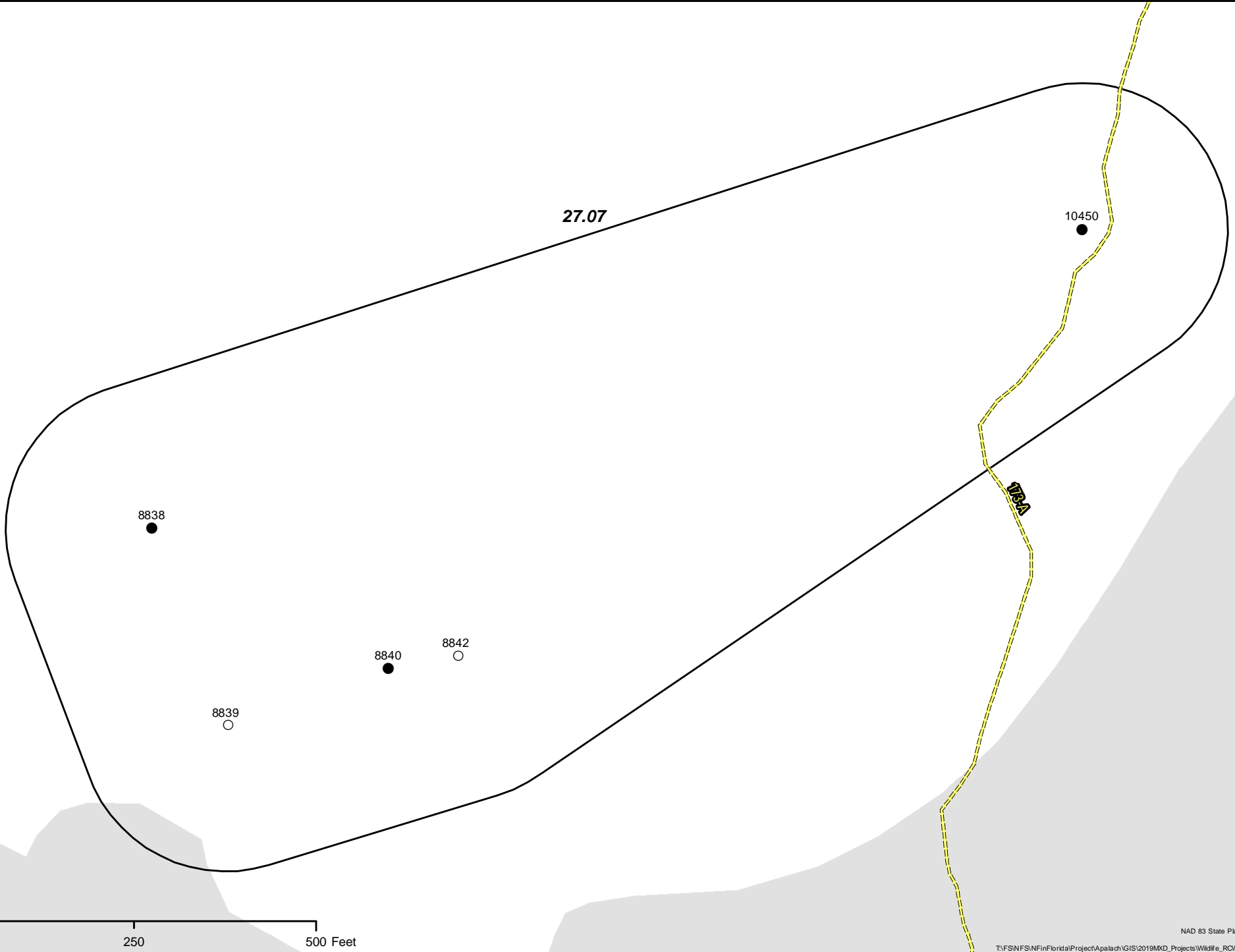
RCWCluster (Status)

- ◇ Unsuitable
- NA
- +
- ×

- ▭ Active
- - - Inactive
- - - Recruitment

Unsuitable RCW habitat

- Non Pine
- ▨ YOUNG_PINE
- Private Land



0 250 500 Feet

Apalachicola National Forest RCW Assessment

Cluster 27.08

Total Cavity Tree Count

6

RCWTree (Status)

- Active
- Inactive
- Recruitment

Unsuitable

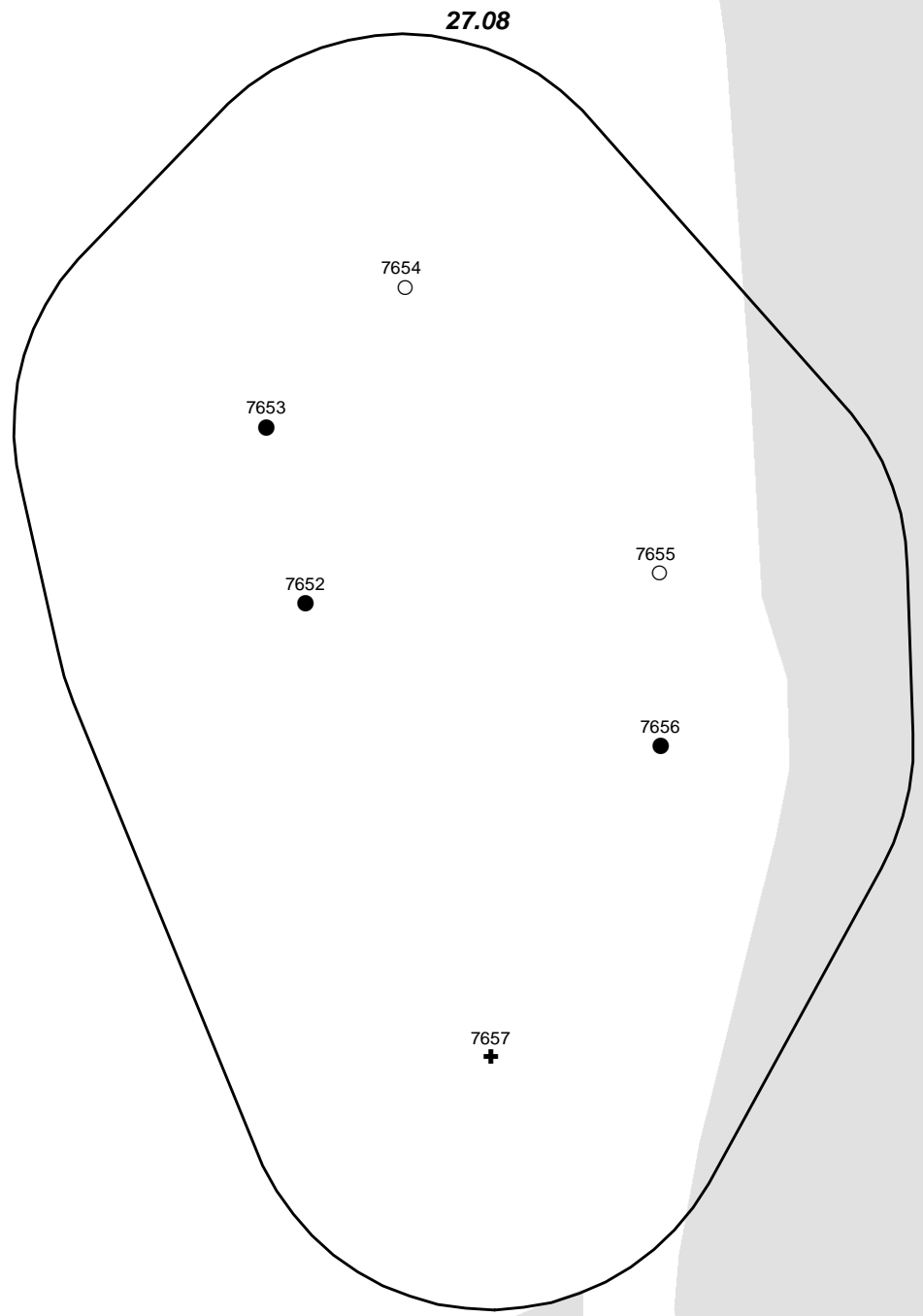
- ◇ Unsuitable
- NA
- +
- ×

RCWCluster (Status)

- ▭ Active
- - - Inactive
- - - Recruitment

Unsuitable RCW habitat

- Non Pine
- ▨ YOUNG_PINE
- Private Land

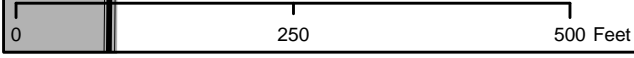
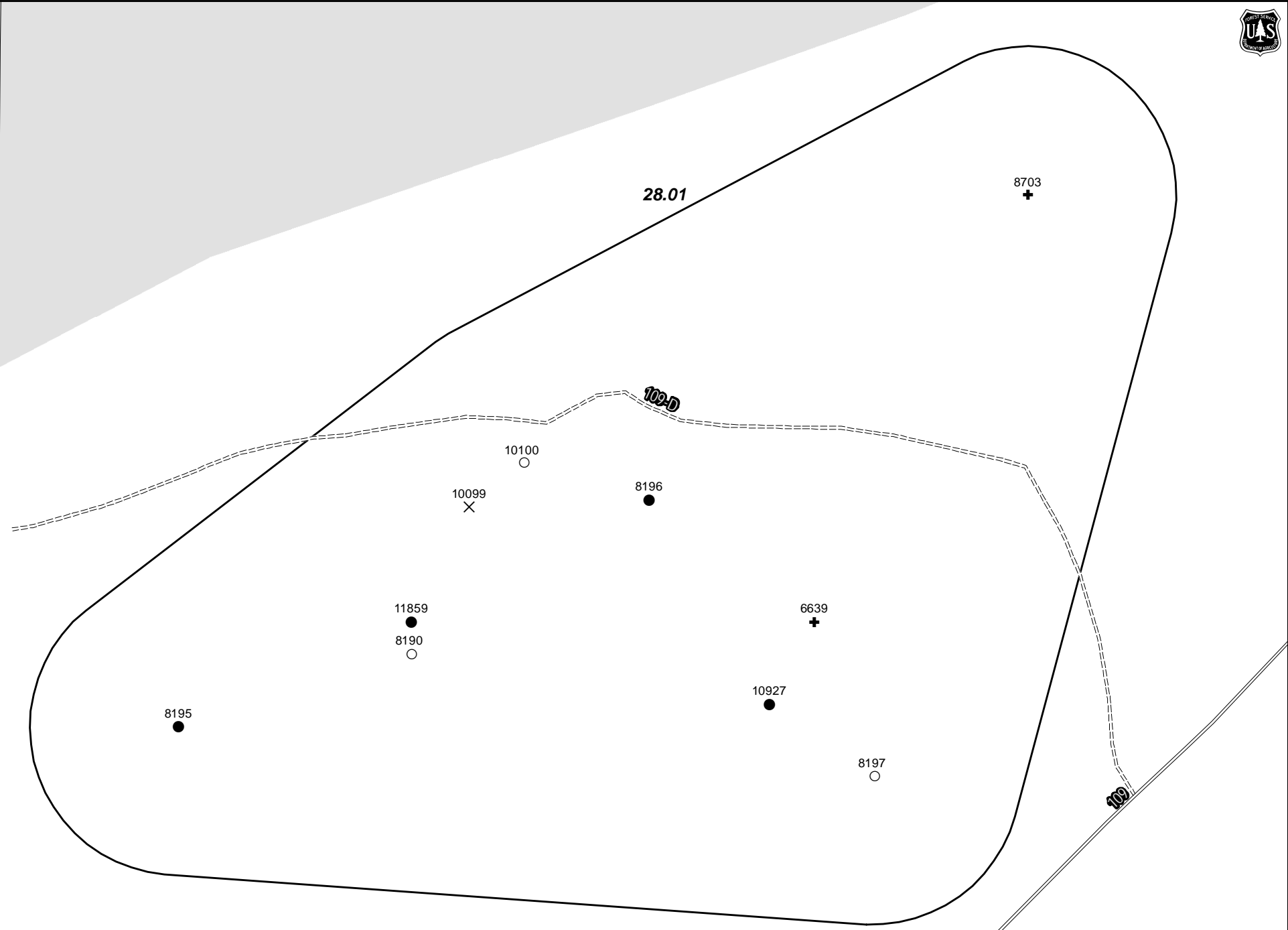
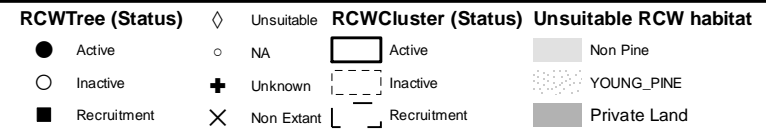


0 250 500 Feet

Apalachicola National Forest RCW Assessment

Cluster 28.01

Total Cavity Tree Count 10



Apalachicola National Forest RCW Assessment

Cluster 28.03

Total Cavity Tree Count

9

RCWTree (Status)

- Active
- Inactive
- Recruitment

Unsuitable

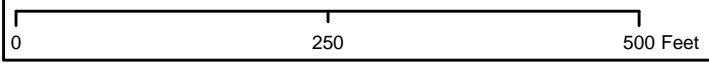
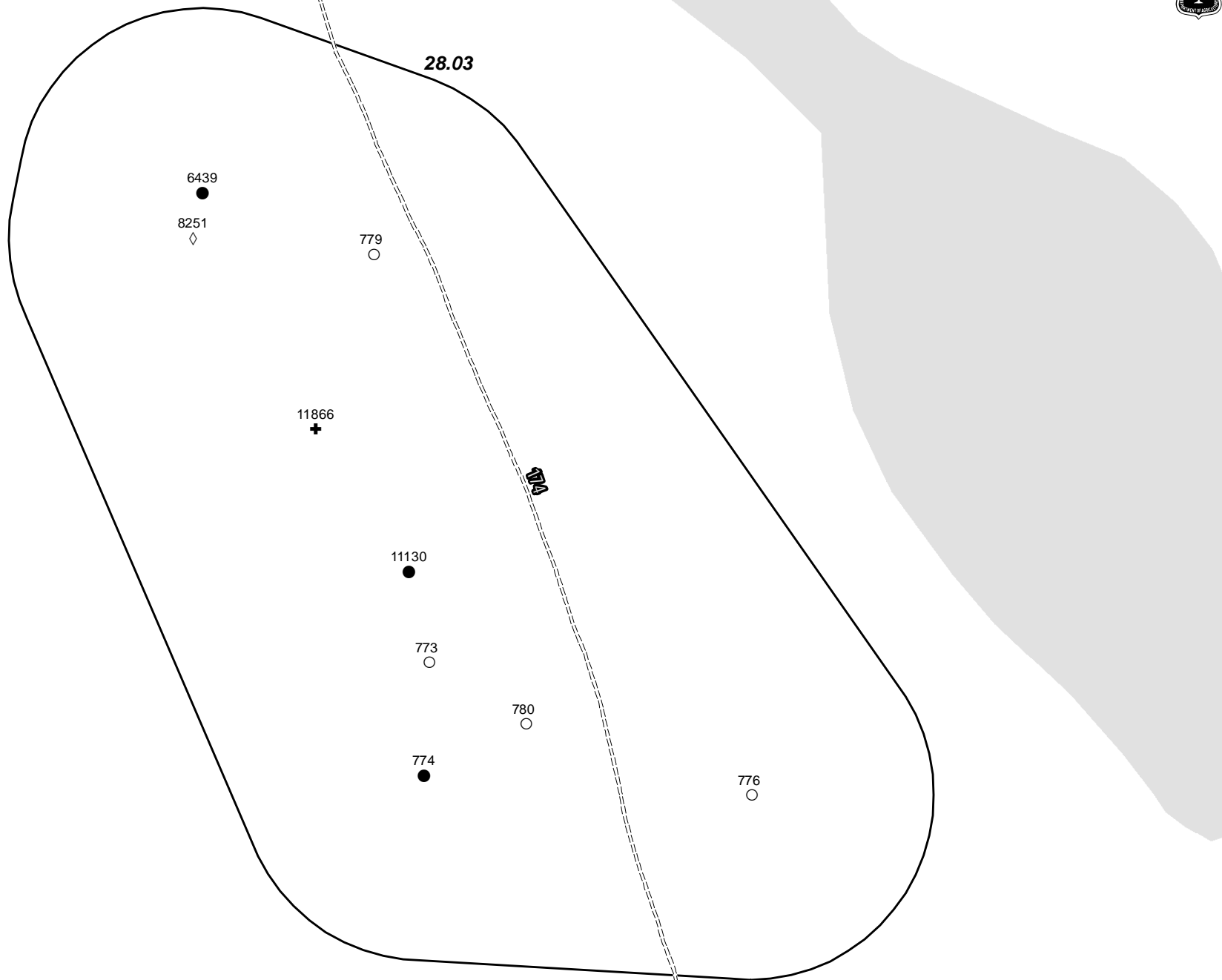
- ◇ Unsuitable
- NA
- +
- ×

RCWCluster (Status)

- ▭ Active
- - - Inactive
- ┌ ┐ Recruitment

Unsuitable RCW habitat

- Non Pine
- ░ YOUNG_PINE
- Private Land

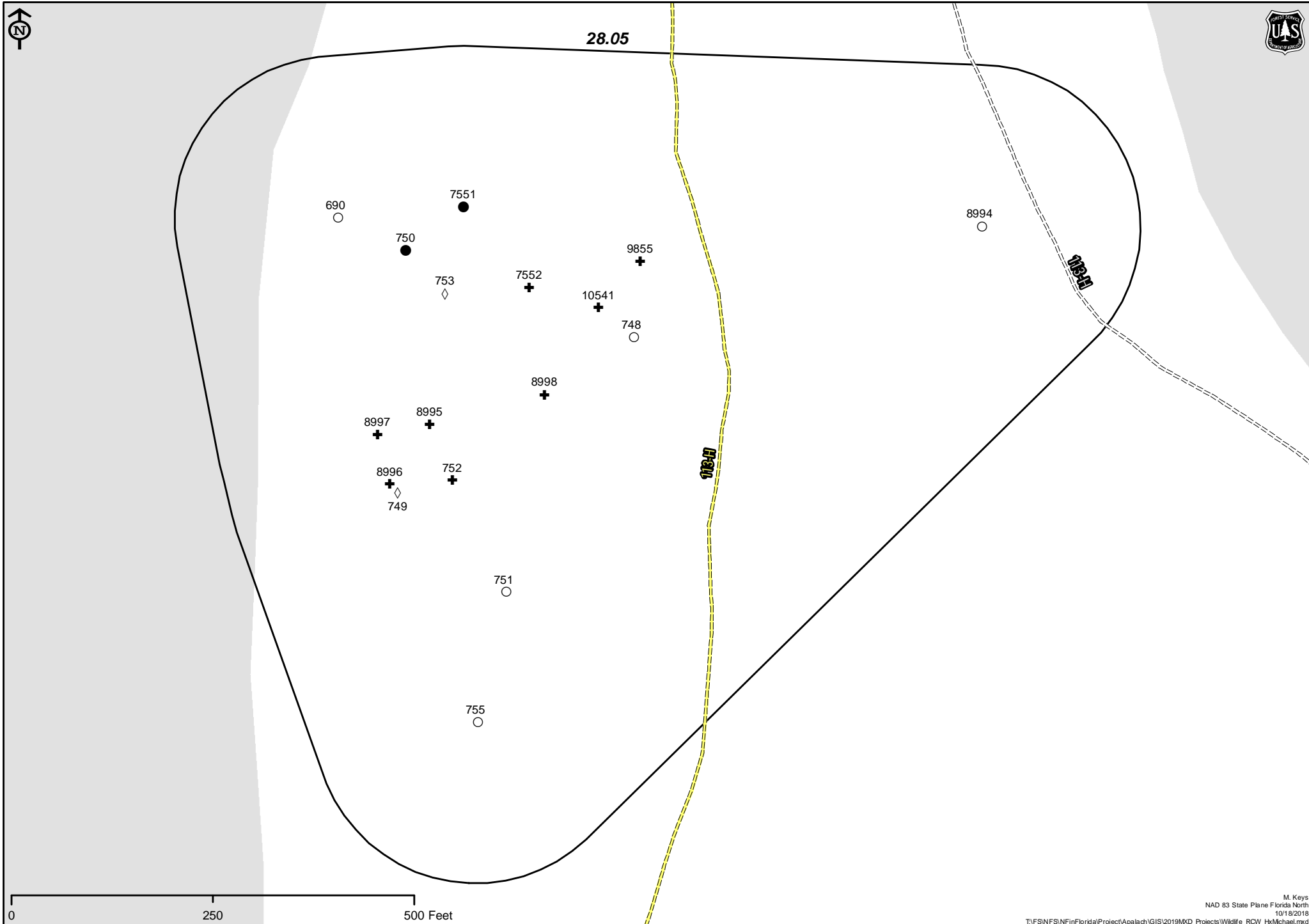


Apalachicola National Forest RCW Assessment

Cluster 28.05

Total Cavity Tree Count 17

RCWTree (Status)		RCWCluster (Status)		Unsuitable RCW habitat	
●	Active	◇	Unsuitable	▭	Active
○	Inactive	+	Unknown	- - -	Inactive
■	Recruitment	×	Non Extant	- - -	Recruitment
				▭	Non Pine
				▭	YOUNG_PINE
				▭	Private Land



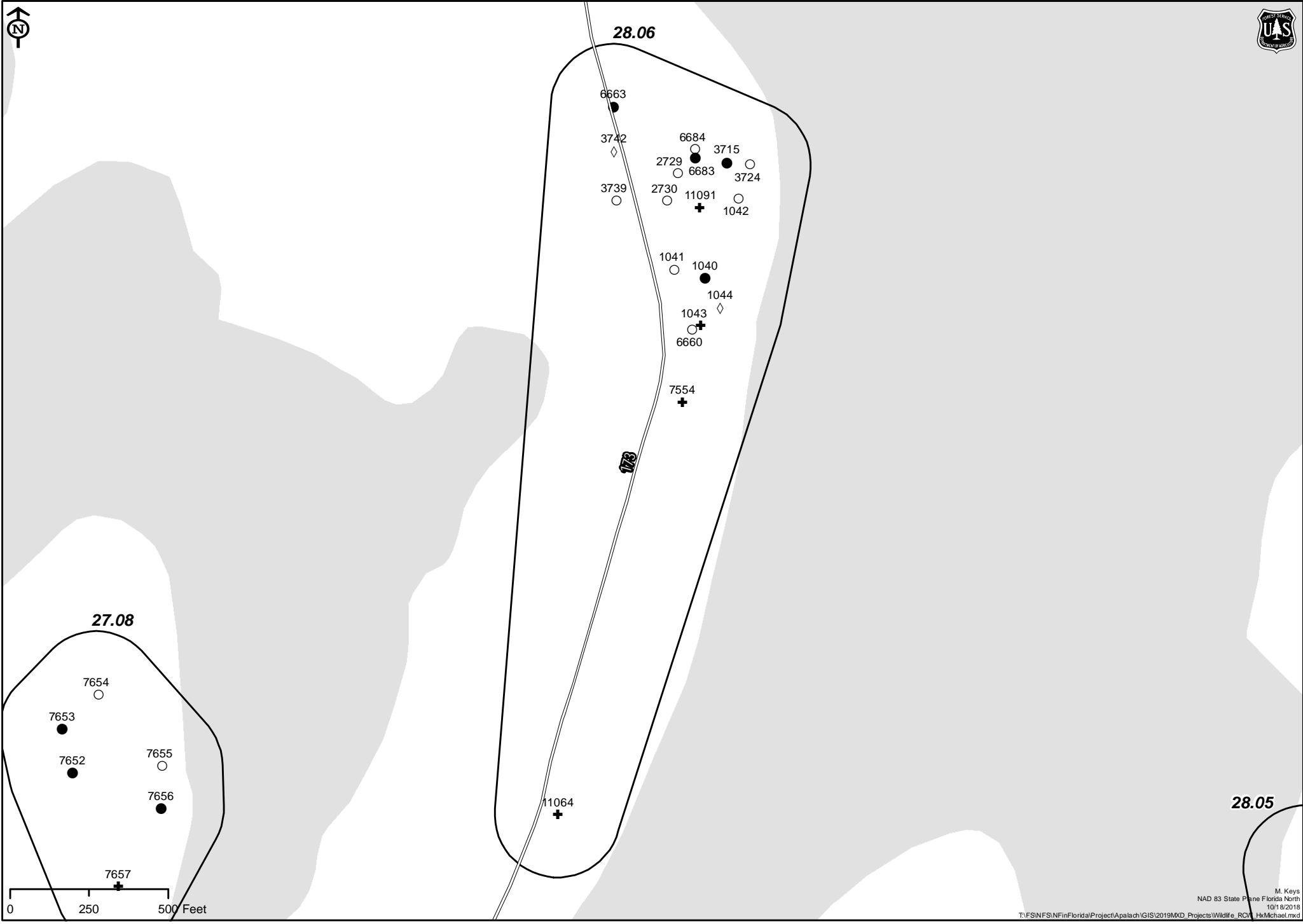
0 250 500 Feet

Apalachicola National Forest RCW Assessment

Cluster 28.06

Total Cavity Tree Count 18

RCWTree (Status)		RCWCluster (Status)		Unsuitable RCW habitat	
● Active	◇ Unsuitable	▭ Active	■ Non Pine	○ Inactive	○ NA
○ Inactive	⊕ Unknown	- - - Inactive	▨ YOUNG_PINE	⊗ Non Extant	⊗ Recruitment
■ Recruitment					■ Private Land


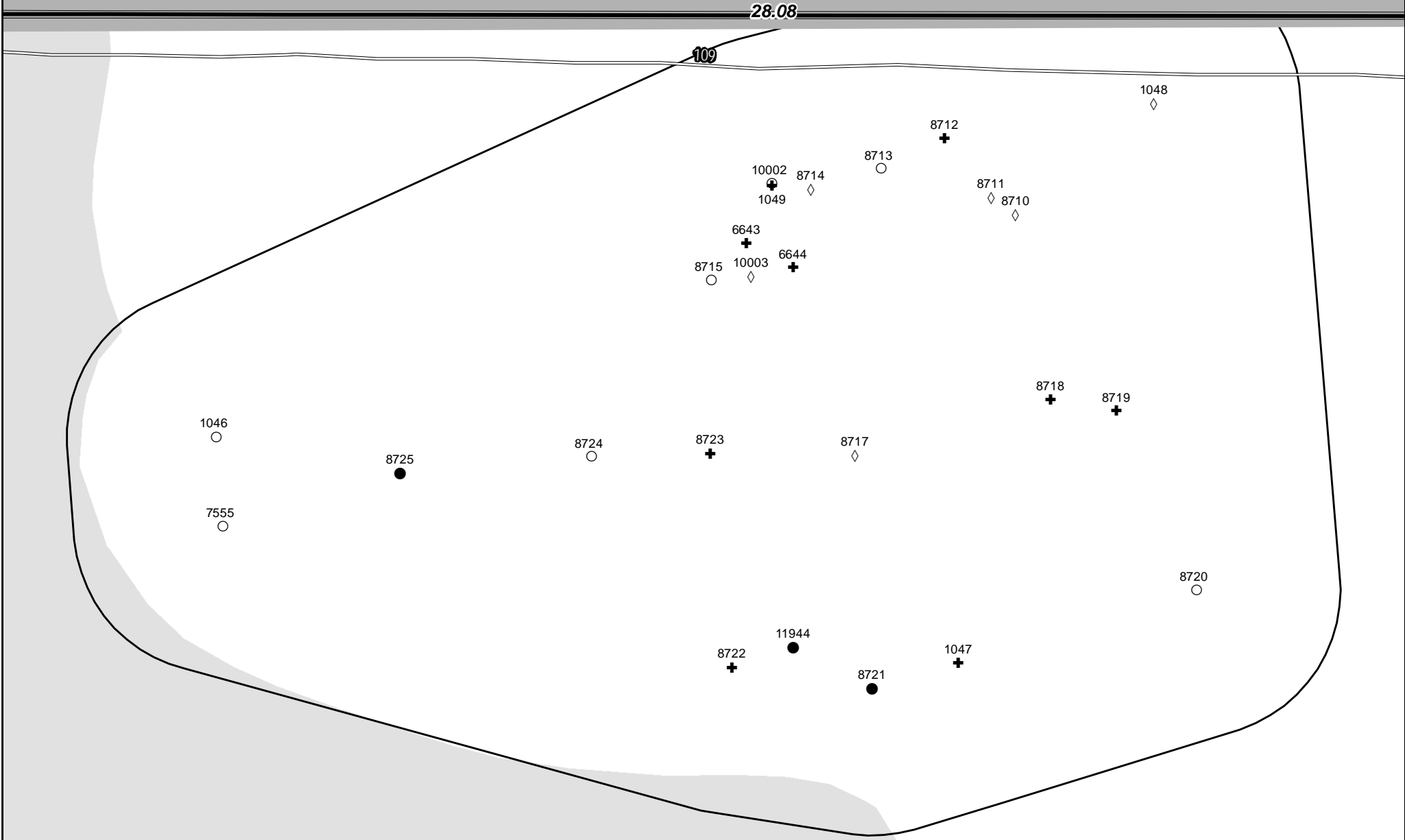


Apalachicola National Forest RCW Assessment

Cluster 28.08

Total Cavity Tree Count 25

RCWTree (Status)	◇ Unsuitable	RCWCluster (Status)	Unsuitable RCW habitat
● Active	○ NA	▭ Active	■ Non Pine
○ Inactive	⊕ Unknown	- - - Inactive	▨ YOUNG_PINE
■ Recruitment	✕ Non Extant	▭ Recruitment	■ Private Land

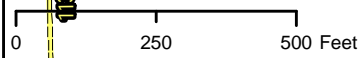
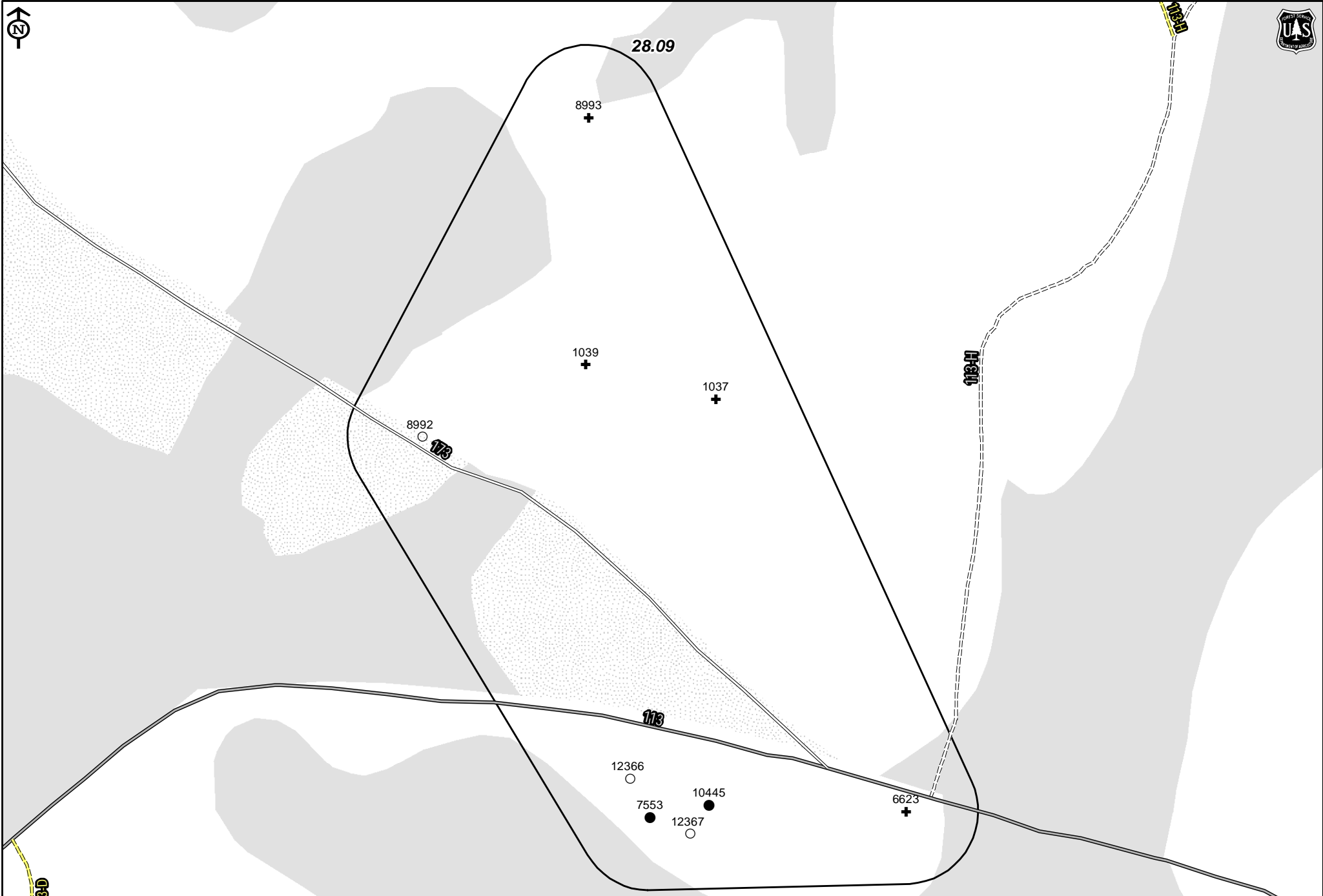


Apalachicola National Forest RCW Assessment

Cluster 28.09

Total Cavity Tree Count 7

RCWTree (Status)		RCWCluster (Status)		Unsuitable RCW habitat	
● Active	◇ Unsuitable	▭ Active	▭ Non Pine	▭ YOUNG_PINE	▭ Private Land
○ Inactive	○ NA	- - - Inactive			
■ Recruitment	+ Unknown	- - - Recruitment			
	× Non Extant				



Apalachicola National Forest RCW Assessment

Cluster 28.1

Total Cavity Tree Count

7

RCWTree (Status)

- Active
- Inactive
- Recruitment

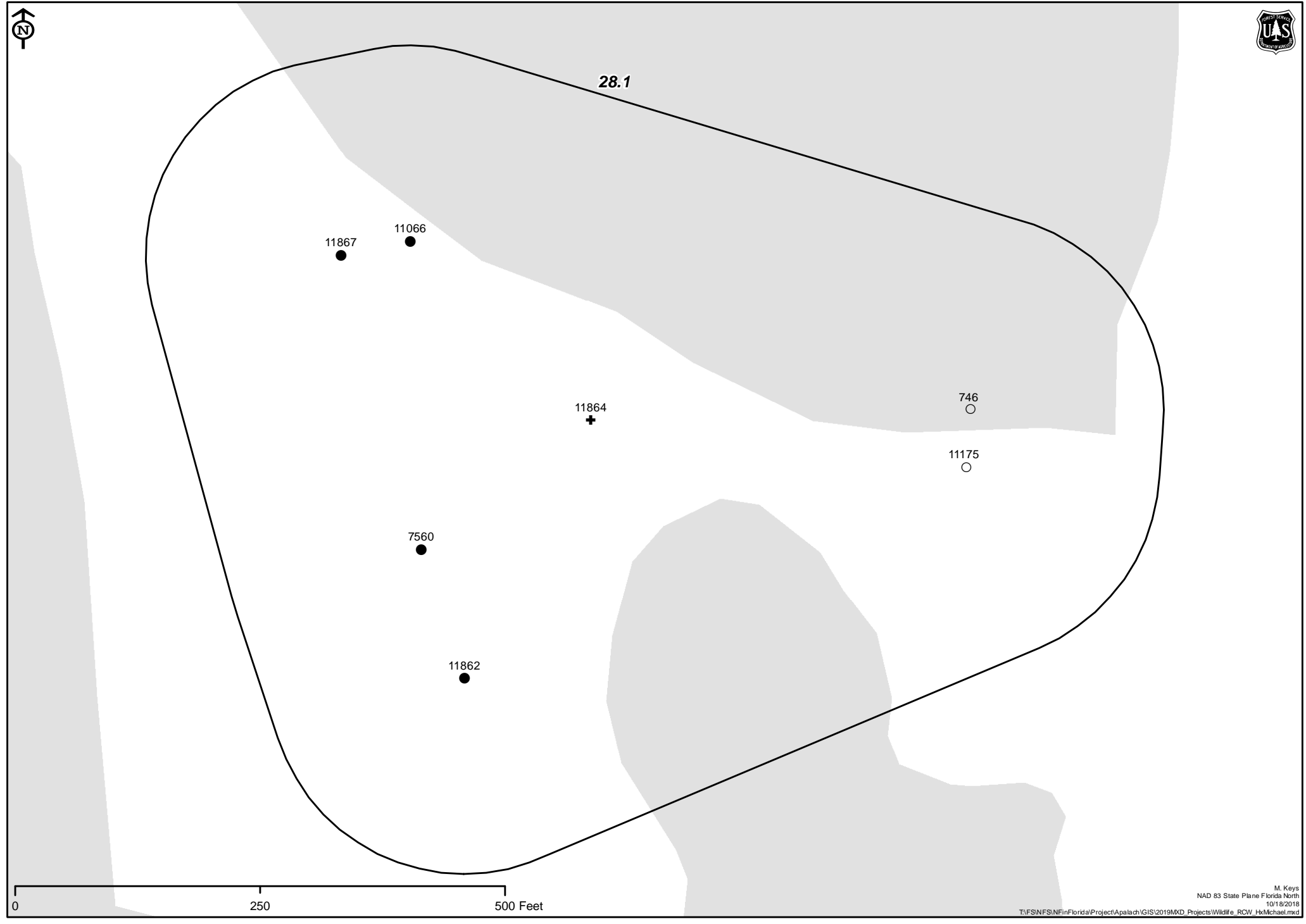
RCWCluster (Status)

- ◇ Unsuitable
- NA
- +
- ×

- ▭ Active
- - - Inactive
- - - Recruitment

Unsuitable RCW habitat

- Non Pine
- ▨ YOUNG_PINE
- Private Land



0 250 500 Feet

Apalachicola National Forest RCW Assessment

Cluster 29.01

Total Cavity Tree Count

8

RCWTree (Status)

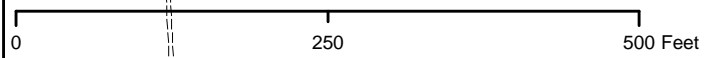
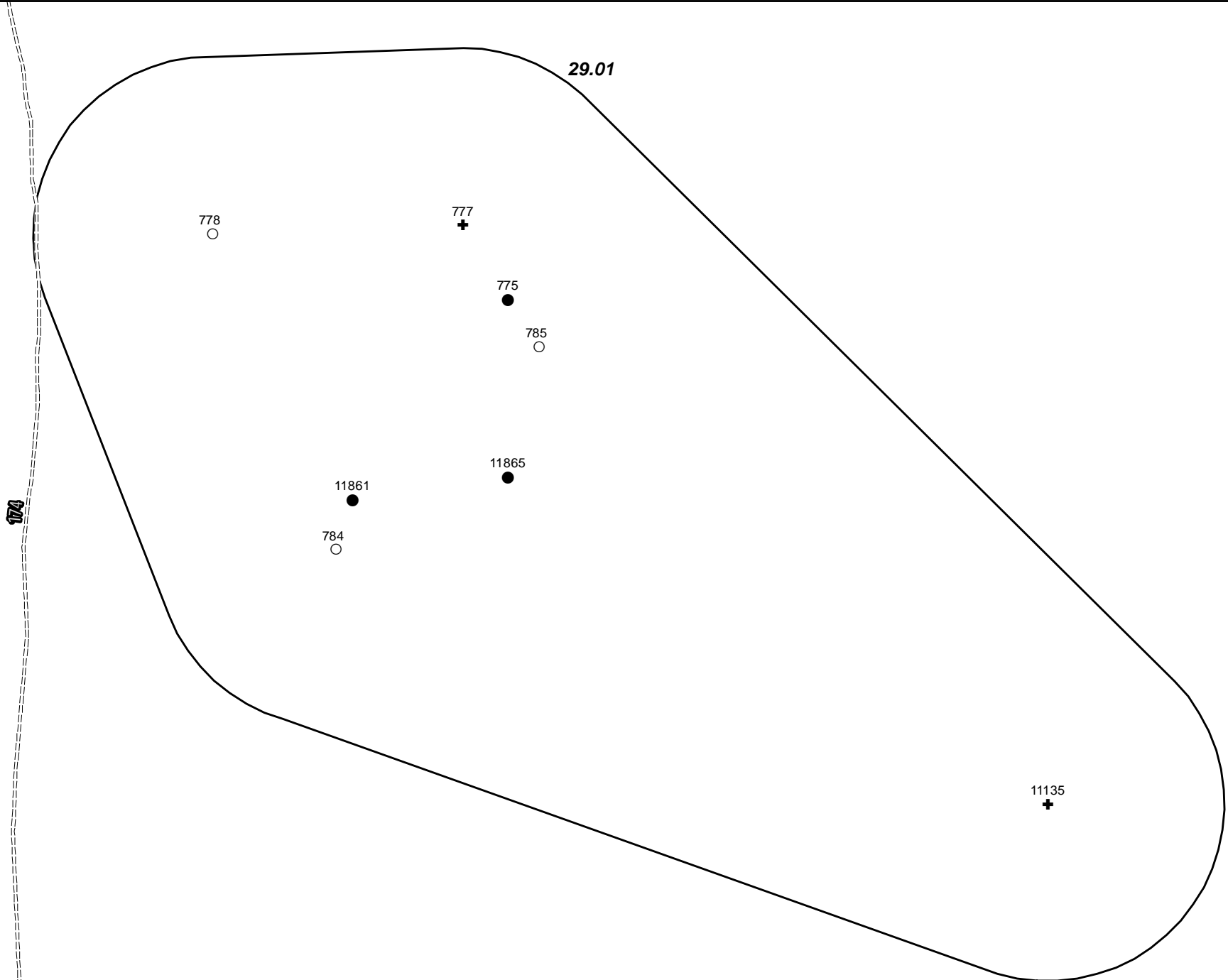
- Active
- Inactive
- Recruitment

RCWCluster (Status)

- ◇ Unsuitable
- NA
- +
- Unknown
- +
- Non Extant
- Active
- - - Inactive
- Recruitment

Unsuitable RCW habitat

- Non Pine
- YOUNG_PINE
- Private Land



Apalachicola National Forest RCW Assessment

Cluster 29.02

Total Cavity Tree Count

9

RCWTree (Status)

- Active
- Inactive
- Recruitment

RCWCluster (Status)

- ◇ Unsuitable
- NA
- +
- Unknown
- ×
- Non Extant

Unsuitable RCW habitat

- Active
- Inactive
- Recruitment
- Non Pine
- YOUNG_PINE
- Private Land



29.03

29.02

FL-12

3697

3658

3624

3639

3638

3641

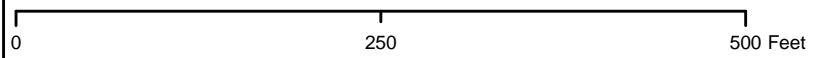
10887

3642

113

3669

1131



Apalachicola National Forest RCW Assessment

Cluster 29.04

Total Cavity Tree Count 13

RCWTree (Status)

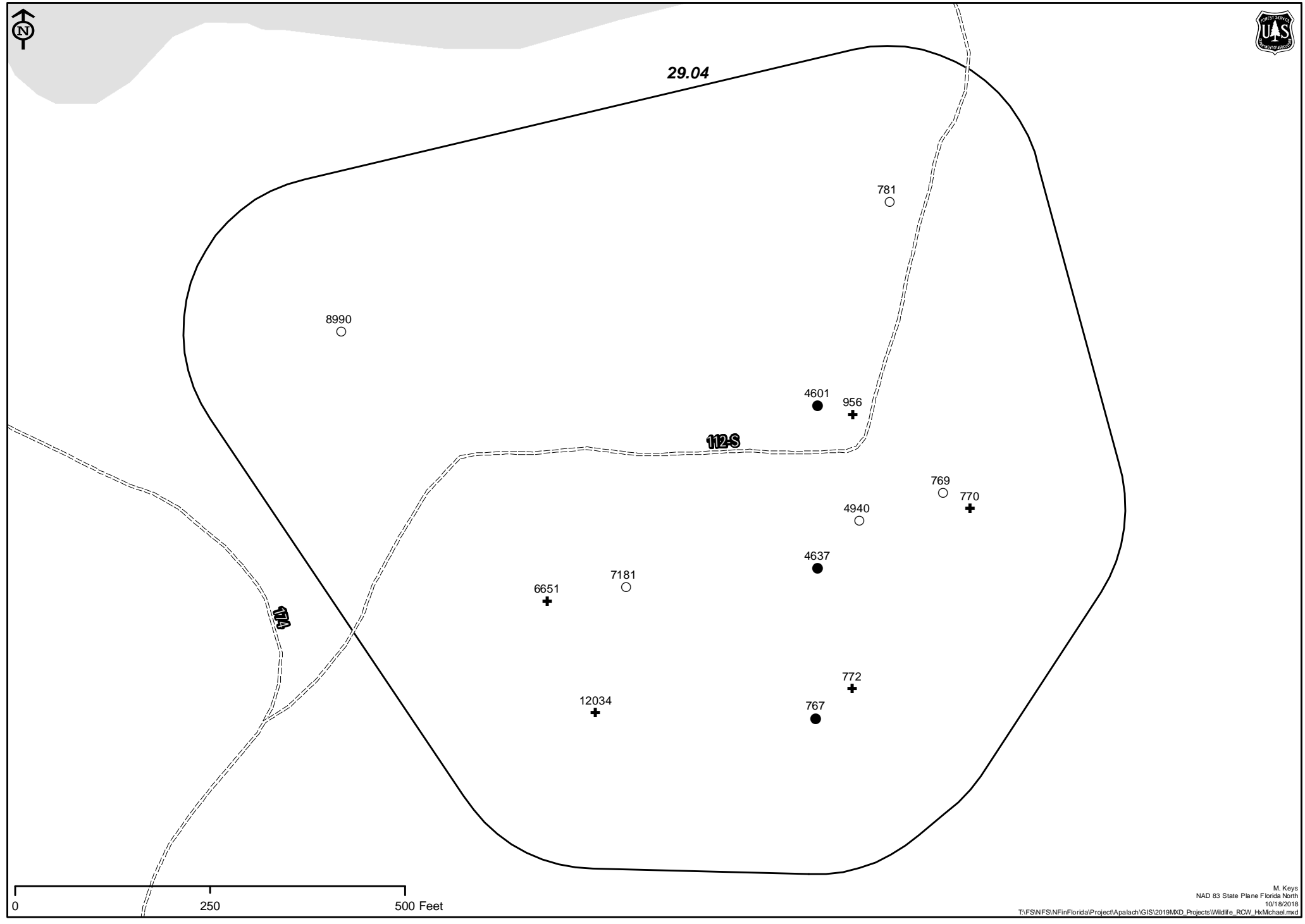
- Active
- Inactive
- Recruitment

RCWCluster (Status)

- ◇ Unsuitable
- NA
- +
- ×

Unsuitable RCW habitat

- Active
- Inactive
- Recruitment
- Non Pine
- YOUNG_PINE
- Private Land



Apalachicola National Forest RCW Assessment

Cluster 29.05

Total Cavity Tree Count 13

RCWTree (Status)

- Active
- Inactive
- Recruitment

RCWCluster (Status)

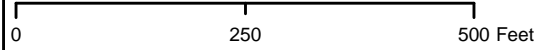
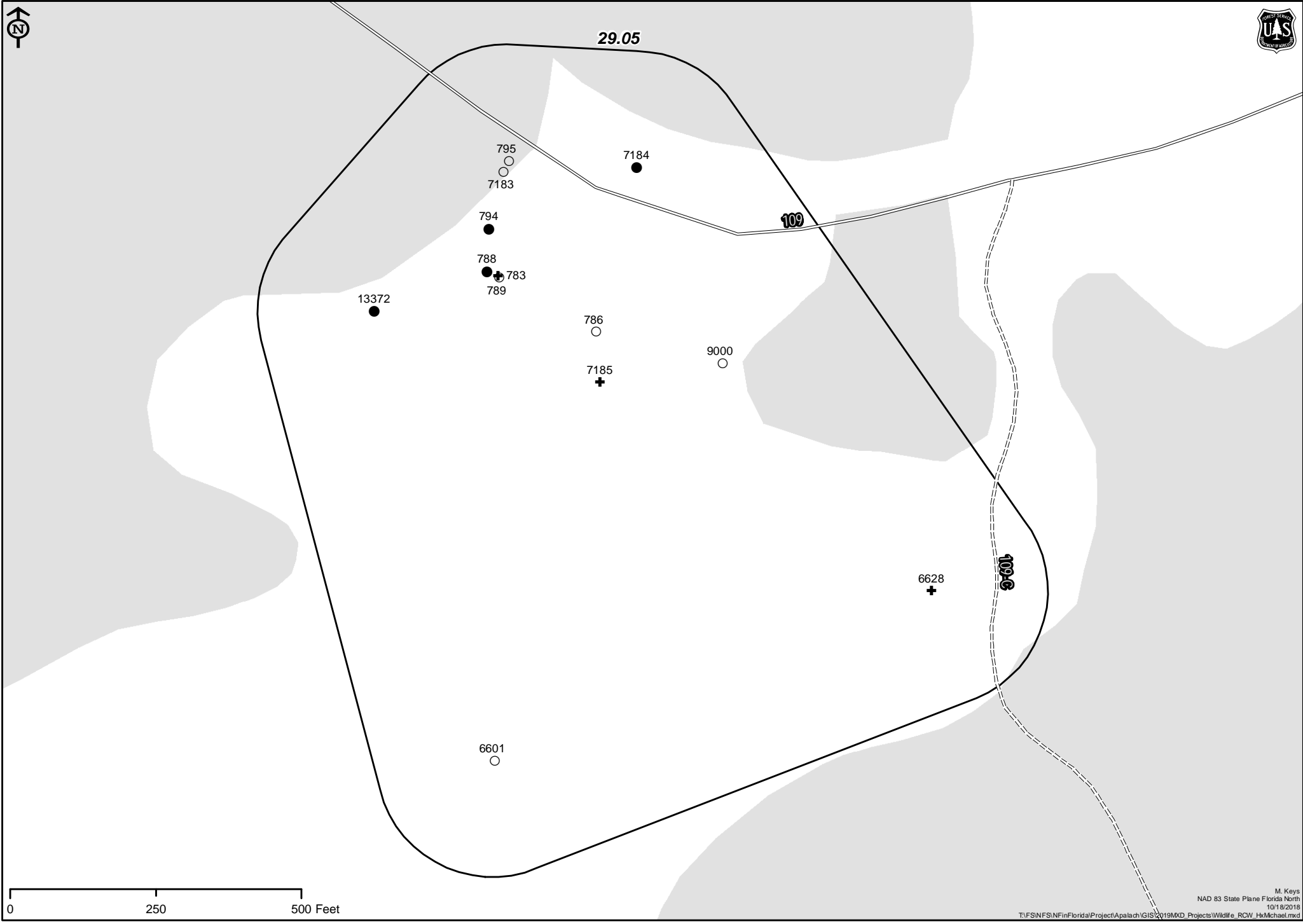
- ◇ Unsuitable
- NA
- +
- ×

Unsuitable RCW habitat

- Active
- - - Inactive
- - - Recruitment

Unsuitable RCW habitat

- Non Pine
- ▨ YOUNG_PINE
- Private Land



Apalachicola National Forest RCW Assessment

Cluster 29.06

Total Cavity Tree Count

8

RCWTree (Status)

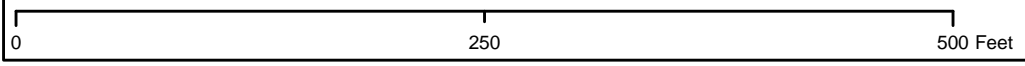
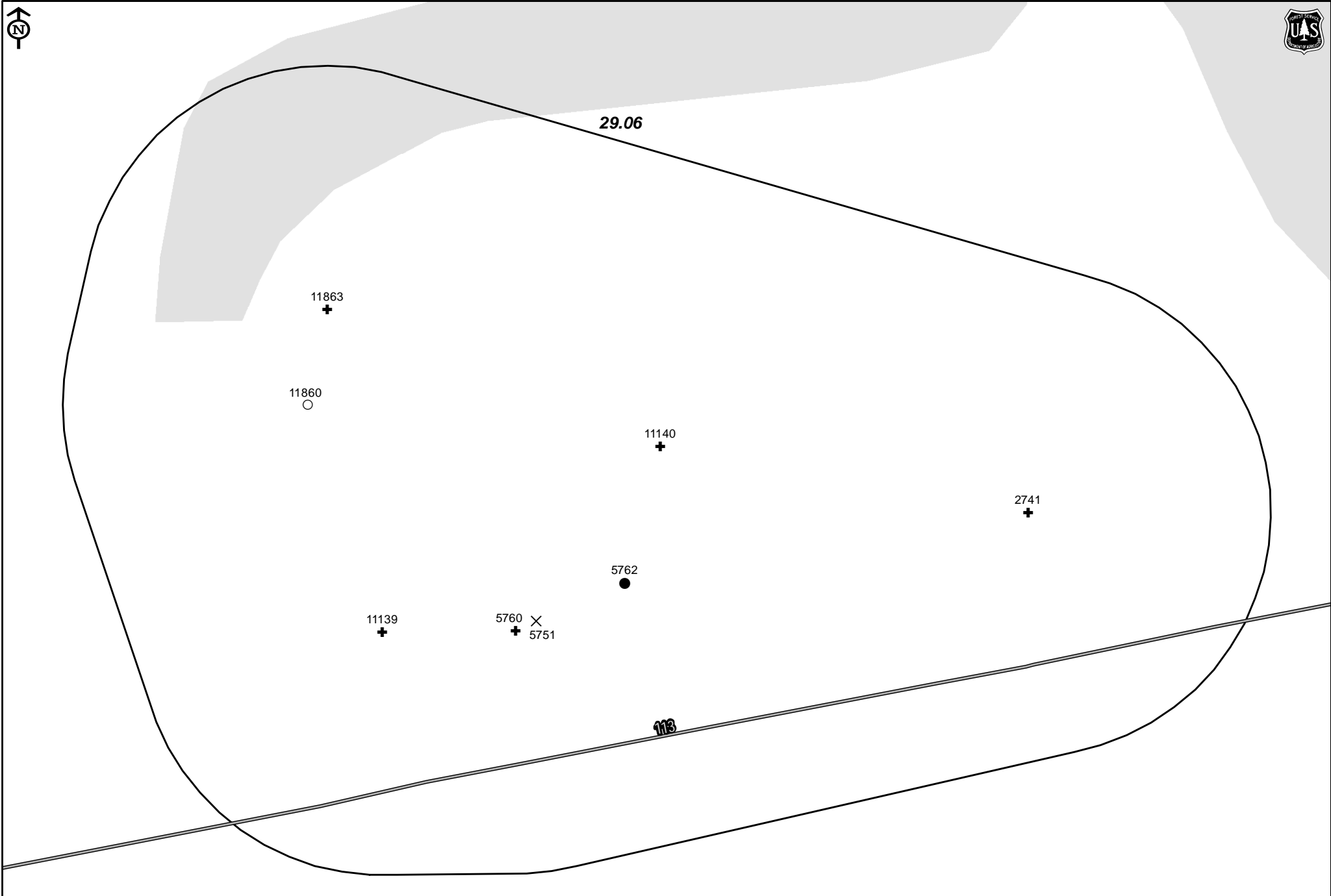
- Active
- Inactive
- Recruitment

RCWCluster (Status)

- ◇ Unsuitable
- NA
- +
- Unknown
- +
- Non Extant
- Active
- - - Inactive
- Recruitment

Unsuitable RCW habitat

- Non Pine
- YOUNG_PINE
- Private Land



Apalachicola National Forest RCW Assessment

Cluster 29.07

Total Cavity Tree Count

4

RCWTree (Status)

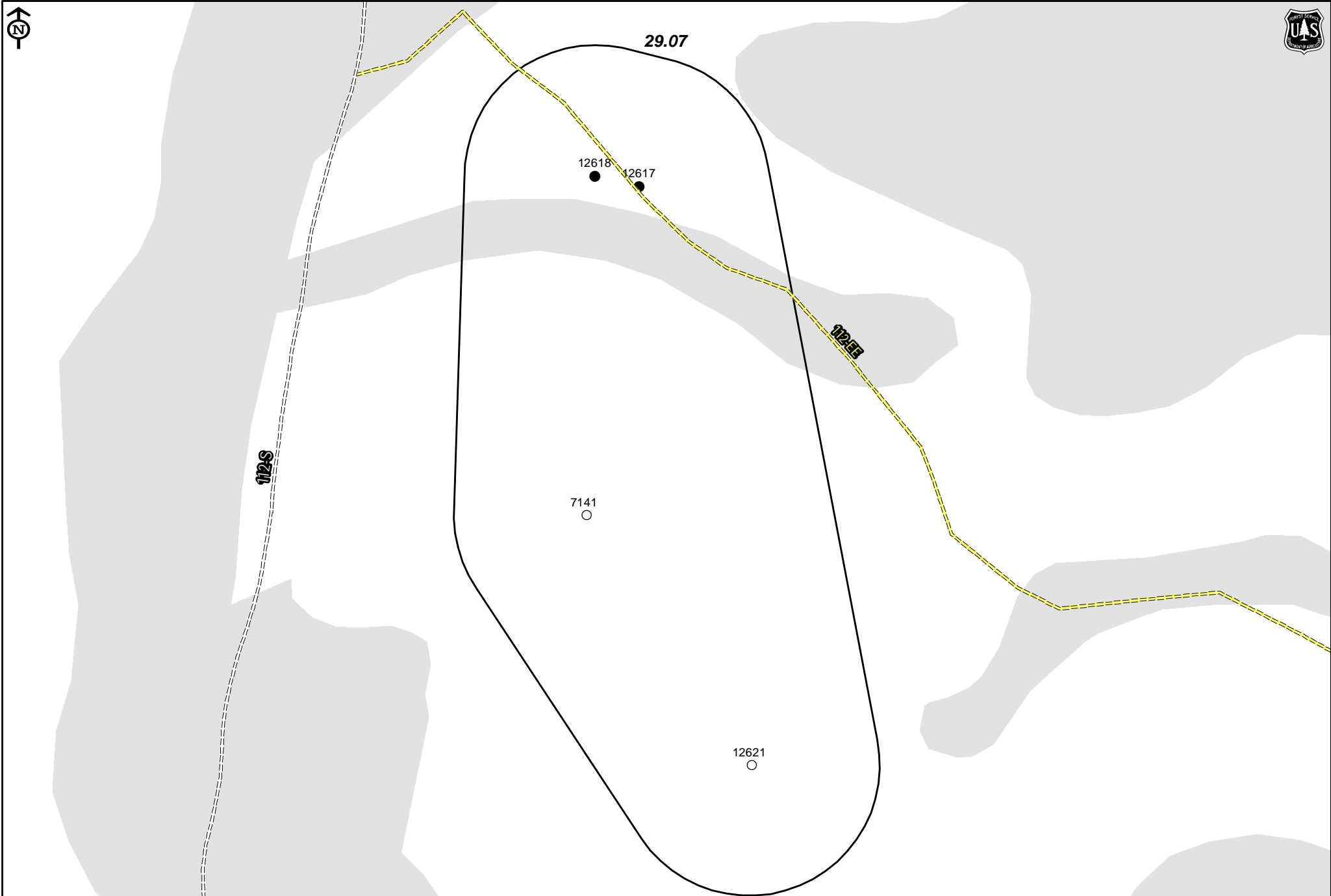
- Active
- Inactive
- Recruitment

RCWCluster (Status)

- ◇ Unsuitable
- NA
- +
- ×
- Active
- - - Inactive
- - - Recruitment

Unsuitable RCW habitat

- Non Pine
- YOUNG_PINE
- Private Land



0 250 500 Feet

Apalachicola National Forest RCW Assessment

Cluster 3.01

Total Cavity Tree Count

9

RCWTree (Status)

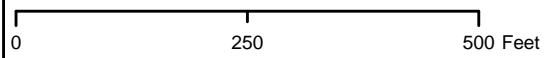
- Active
- Inactive
- Recruitment

RCWCluster (Status)

- ◇ Unsuitable
- NA
- +
- Unknown
- ×
- Non Extant

Unsuitable RCW habitat

- Active
- Inactive
- Recruitment
- Non Pine
- YOUNG_PINE
- Private Land



Apalachicola National Forest RCW Assessment

Cluster 3.02

Total Cavity Tree Count

8

RCWTree (Status)

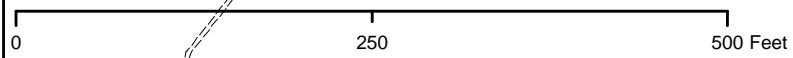
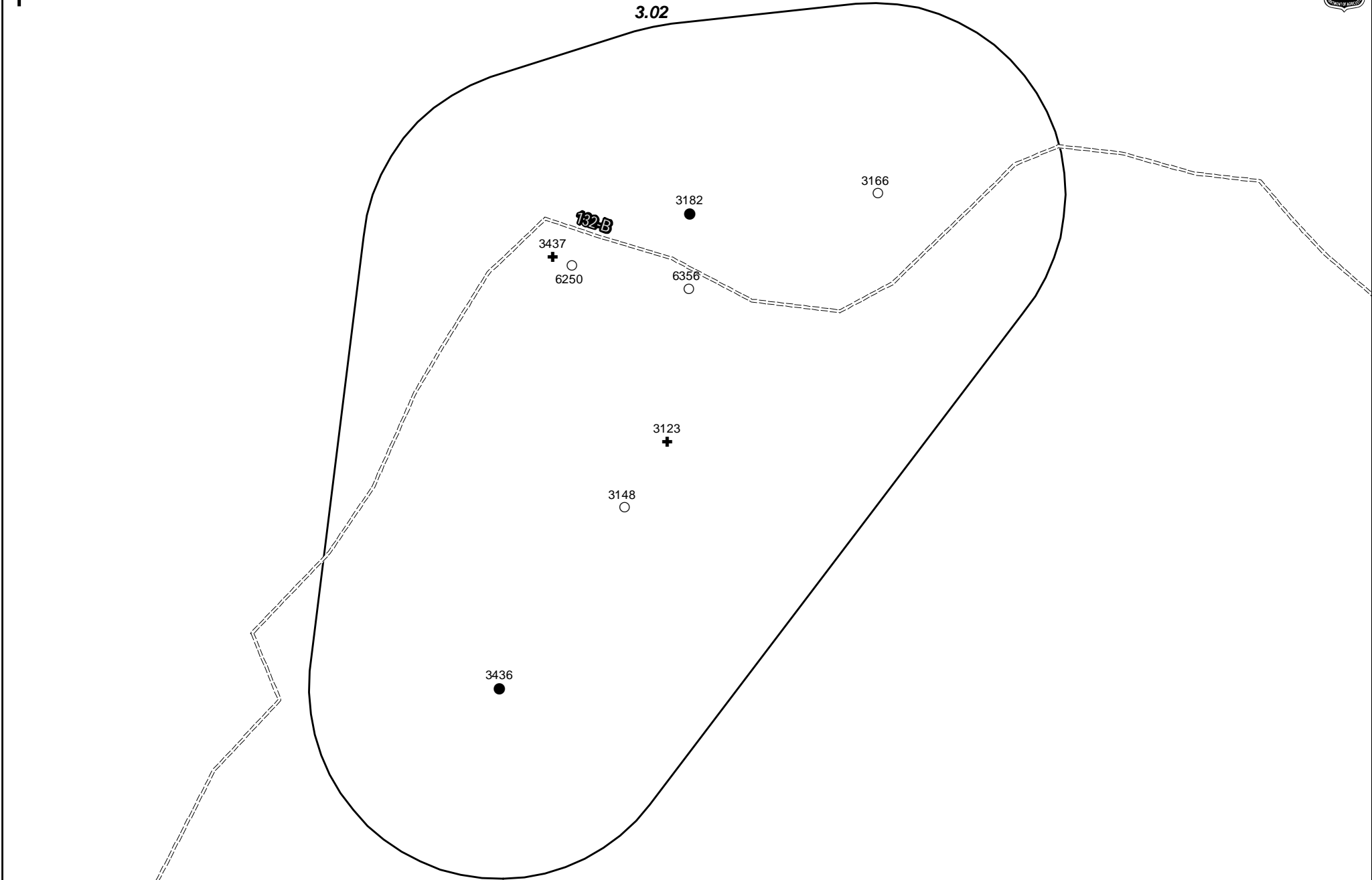
- Active
- Inactive
- Recruitment

RCWCluster (Status)

- ◇ Unsuitable
- NA
- +
- ×

Unsuitable RCW habitat

- Active
- Inactive
- Recruitment
- Non Pine
- YOUNG_PINE
- Private Land

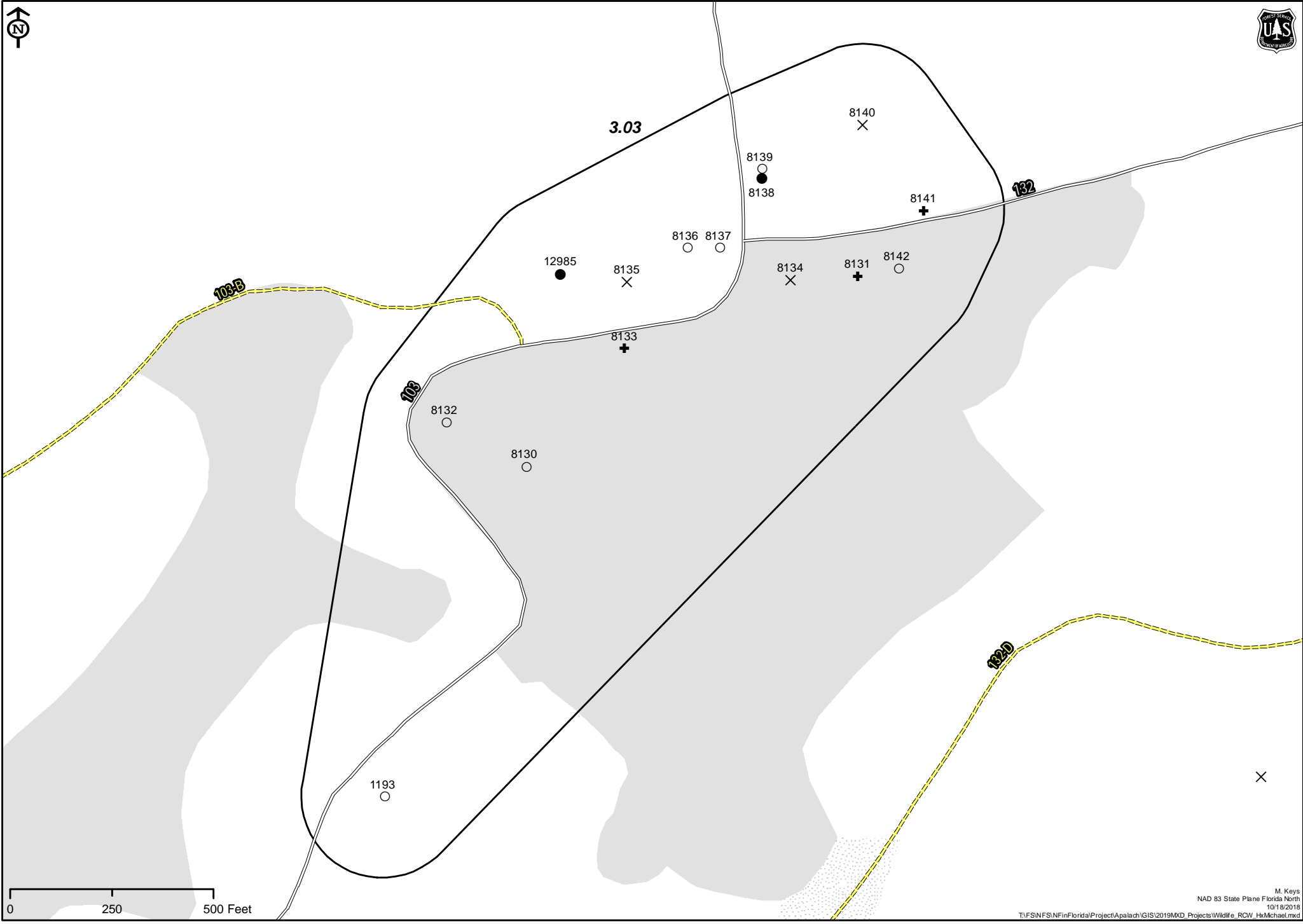


Apalachicola National Forest RCW Assessment

Cluster 3.03

Total Cavity Tree Count 15

RCWTree (Status)	◇ Unsuitable	RCWCluster (Status)	□ Unsuitable RCW habitat
● Active	○ NA	□ Active	□ Non Pine
○ Inactive	⊕ Unknown	□ Inactive	□ YOUNG_PINE
■ Recruitment	× Non Extant	□ Recruitment	■ Private Land



0 250 500 Feet

Apalachicola National Forest RCW Assessment

Cluster 3.04

Total Cavity Tree Count

5

RCWTree (Status)

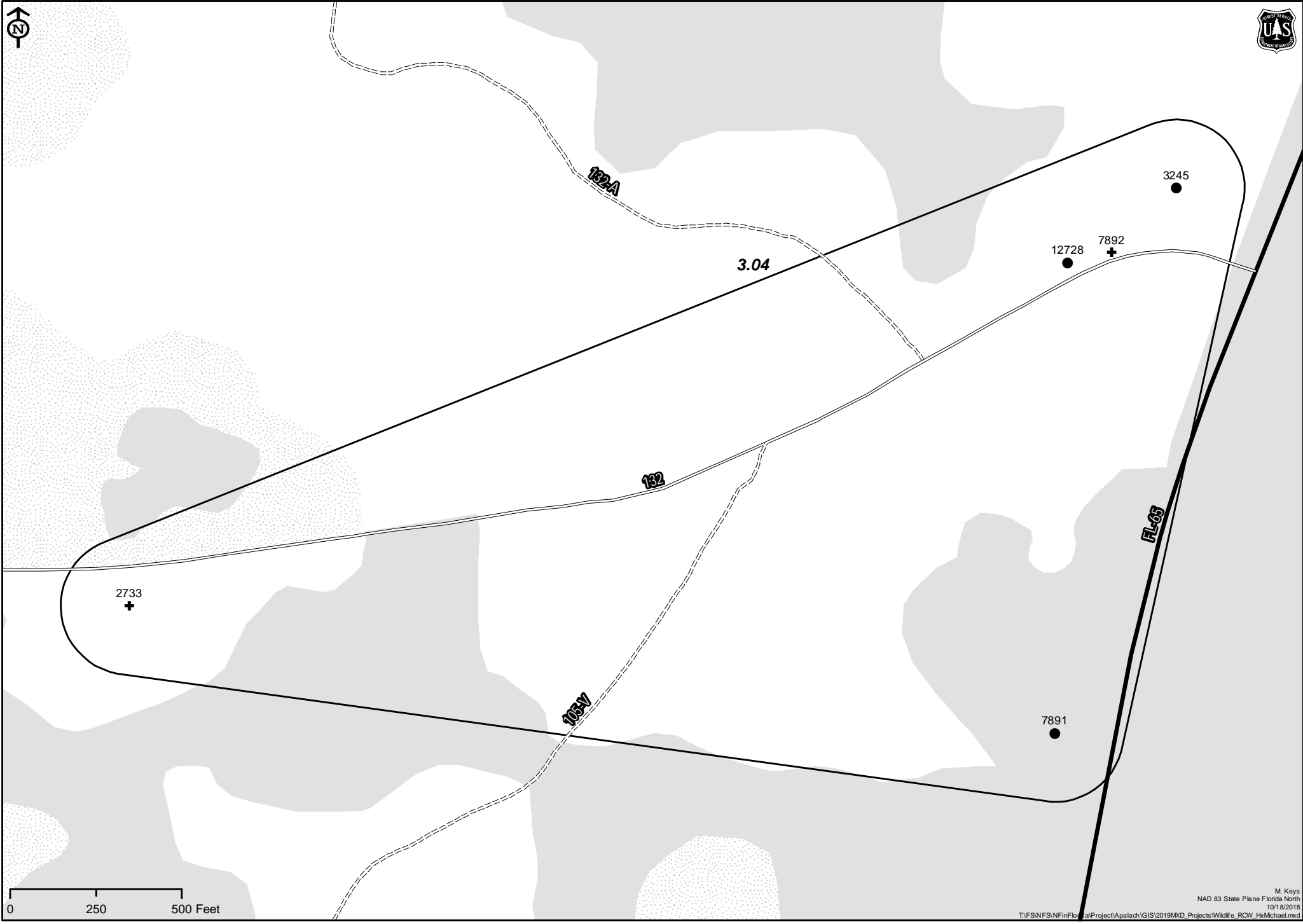
- Active
- Inactive
- Recruitment

RCWCluster (Status)

- ◇ Unsuitable
- NA
- +
- ×

Unsuitable RCW habitat

- Active
- Inactive
- Recruitment
- Non Pine
- YOUNG_PINE
- Private Land



0 250 500 Feet

Apalachicola National Forest RCW Assessment

Cluster 30.01

Total Cavity Tree Count

6

RCWTree (Status)

- Active
- Inactive
- Recruitment

Unsuitable

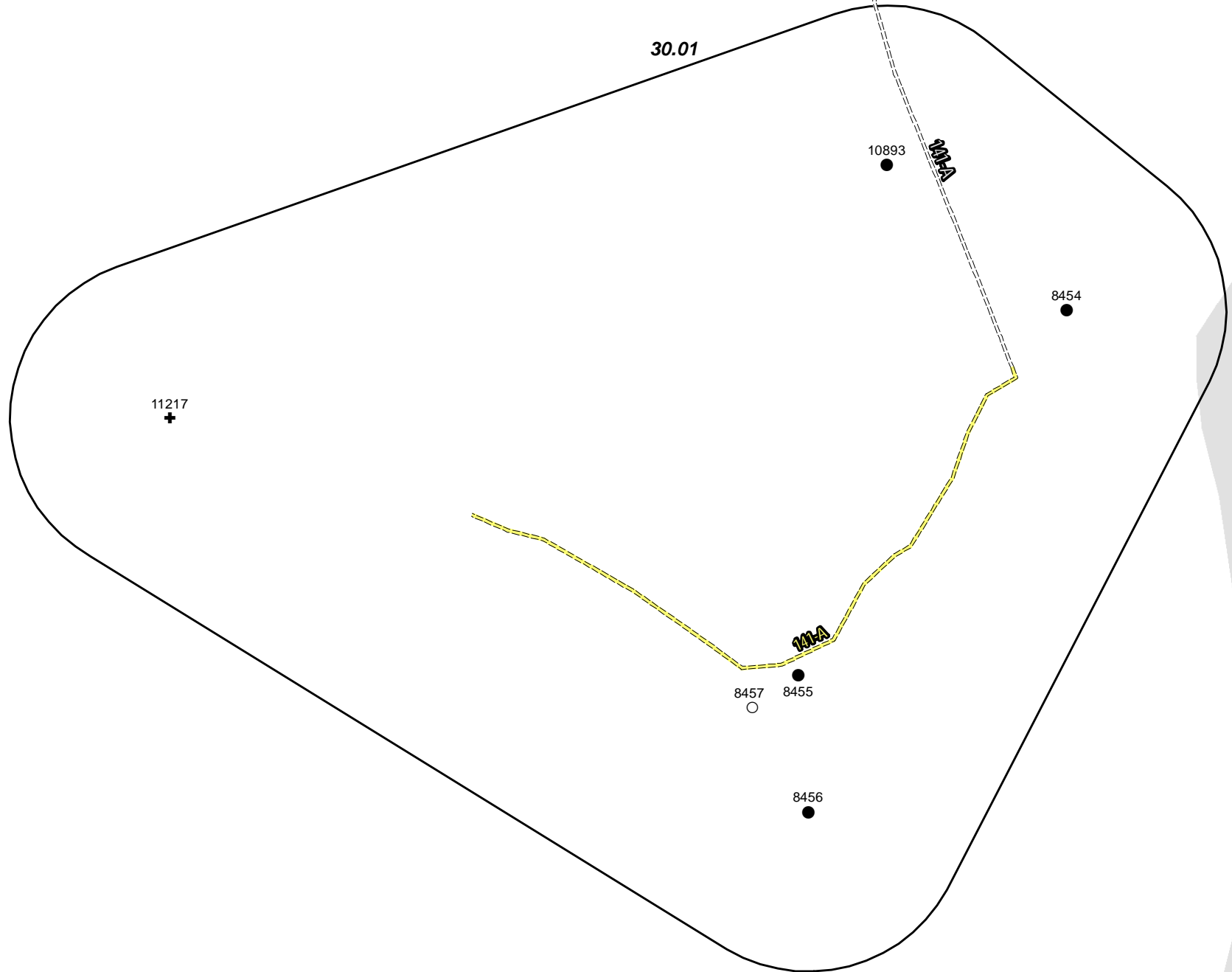
- ◇ Unsuitable
- NA
- +
- ×

RCWCluster (Status)

- ▭ Active
- - - Inactive
- - - Recruitment

Unsuitable RCW habitat

- Non Pine
- ▨ YOUNG_PINE
- Private Land



0 250 500 Feet

Apalachicola National Forest RCW Assessment

Cluster 30.02

Total Cavity Tree Count 17

RCWTree (Status)

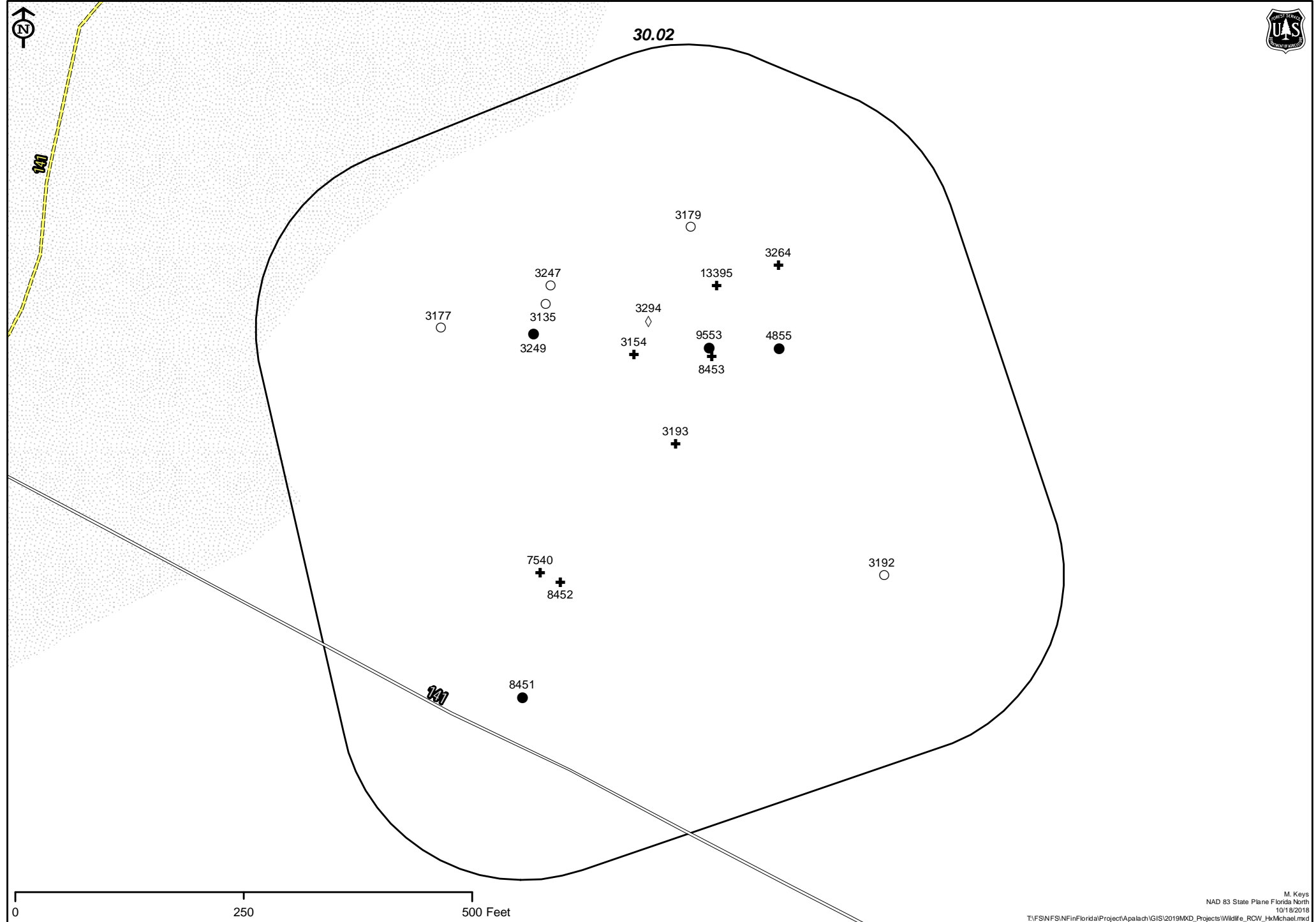
- Active
- Inactive
- Recruitment

RCWCluster (Status)

- ◇ Unsuitable
- NA
- +
- ×
- Active
- - - Inactive
- Recruitment

Unsuitable RCW habitat

- Non Pine
- YOUNG_PINE
- Private Land

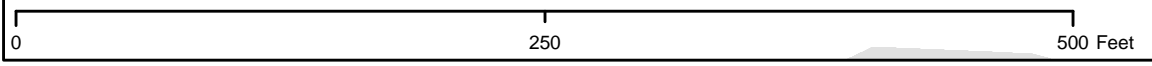
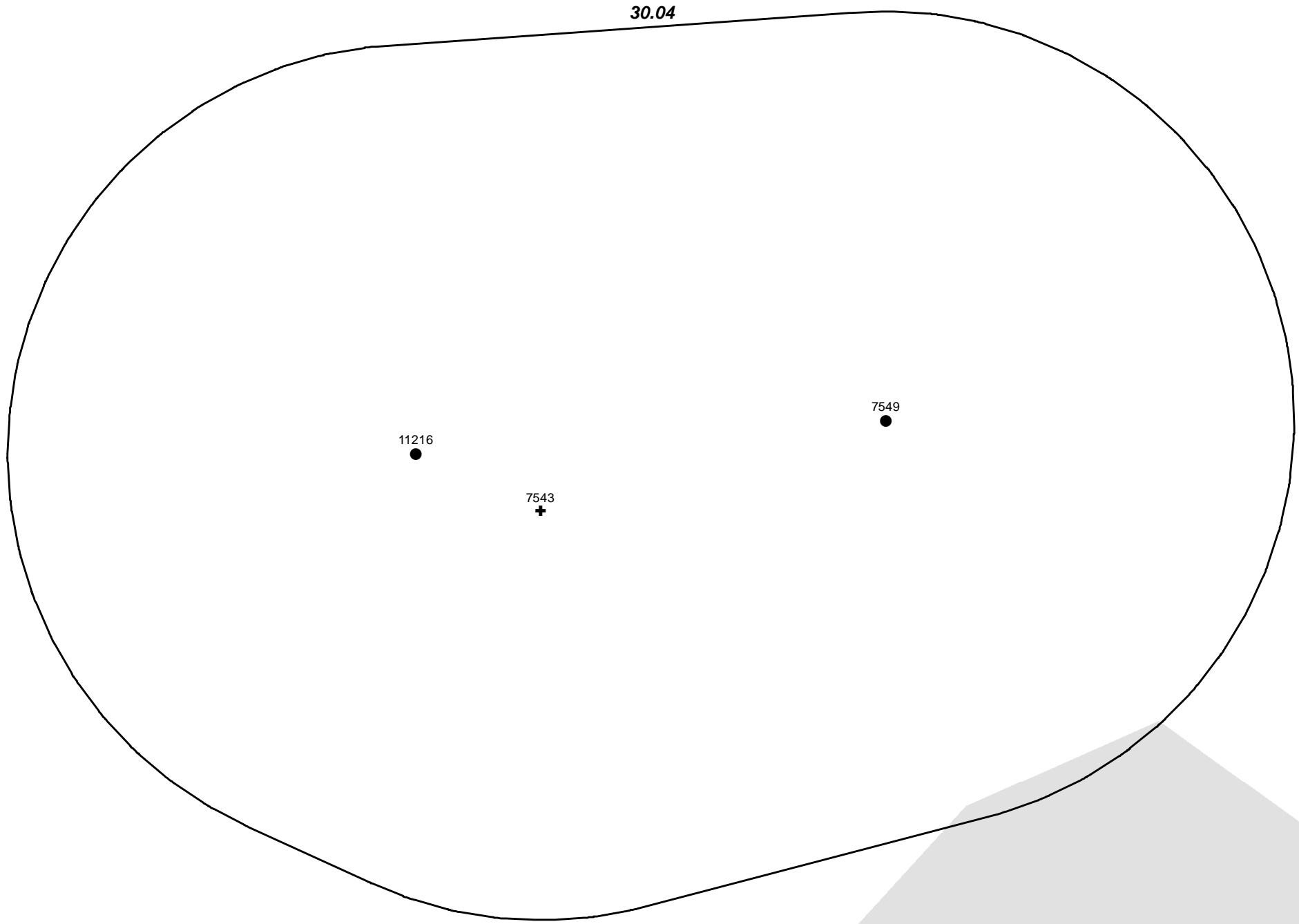


Apalachicola National Forest RCW Assessment

Cluster 30.04

Total Cavity Tree Count 3

RCWTree (Status)	◇ Unsuitable	RCWCluster (Status)	□ Unsuitable RCW habitat
● Active	○ NA	□ Active	■ Non Pine
○ Inactive	⊕ Unknown	□ Inactive	▨ YOUNG_PINE
■ Recruitment	× Non Extant	□ Recruitment	■ Private Land

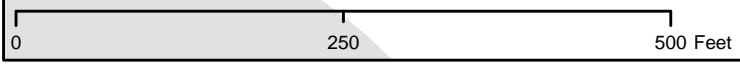
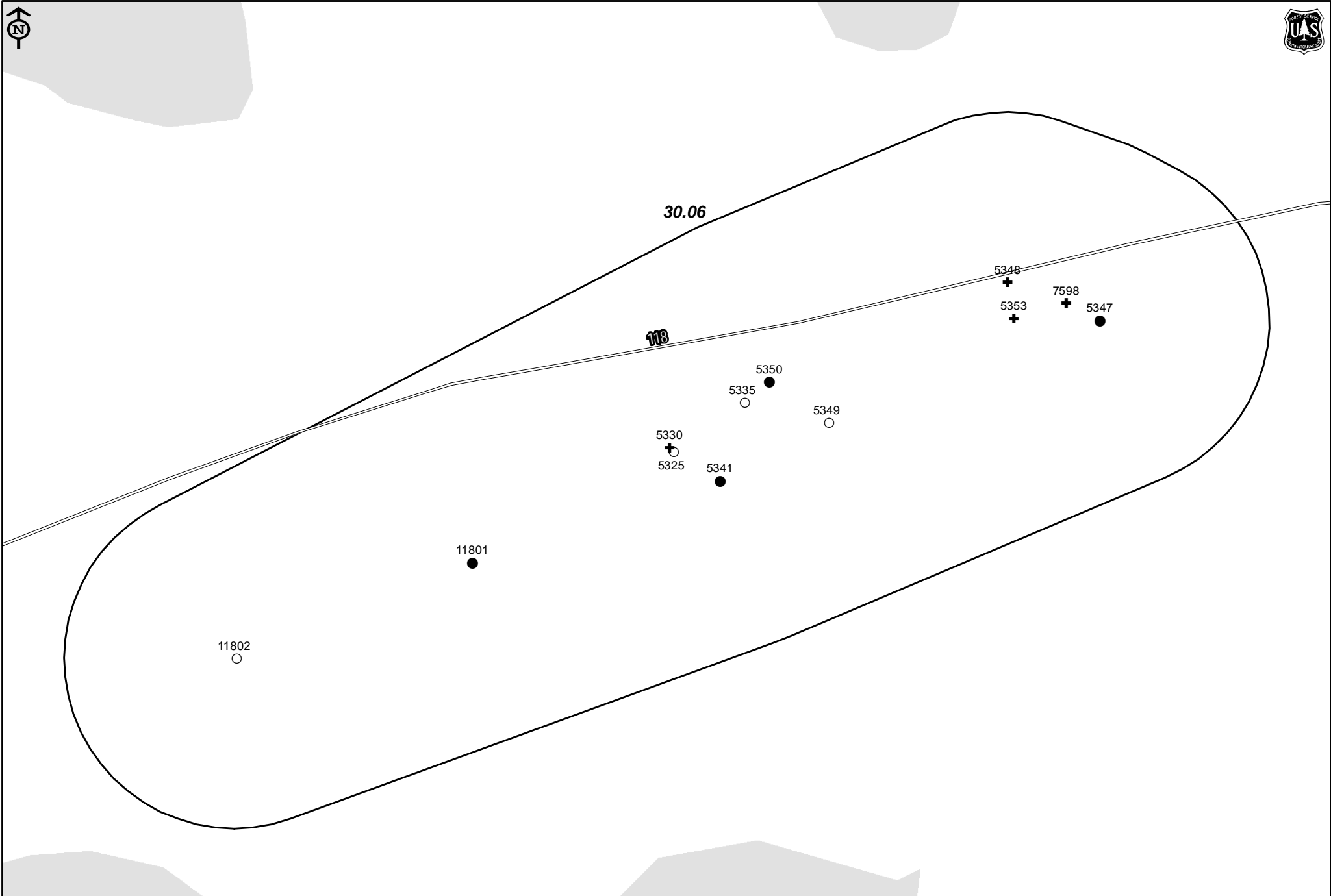


Apalachicola National Forest RCW Assessment

Cluster 30.06

Total Cavity Tree Count 12


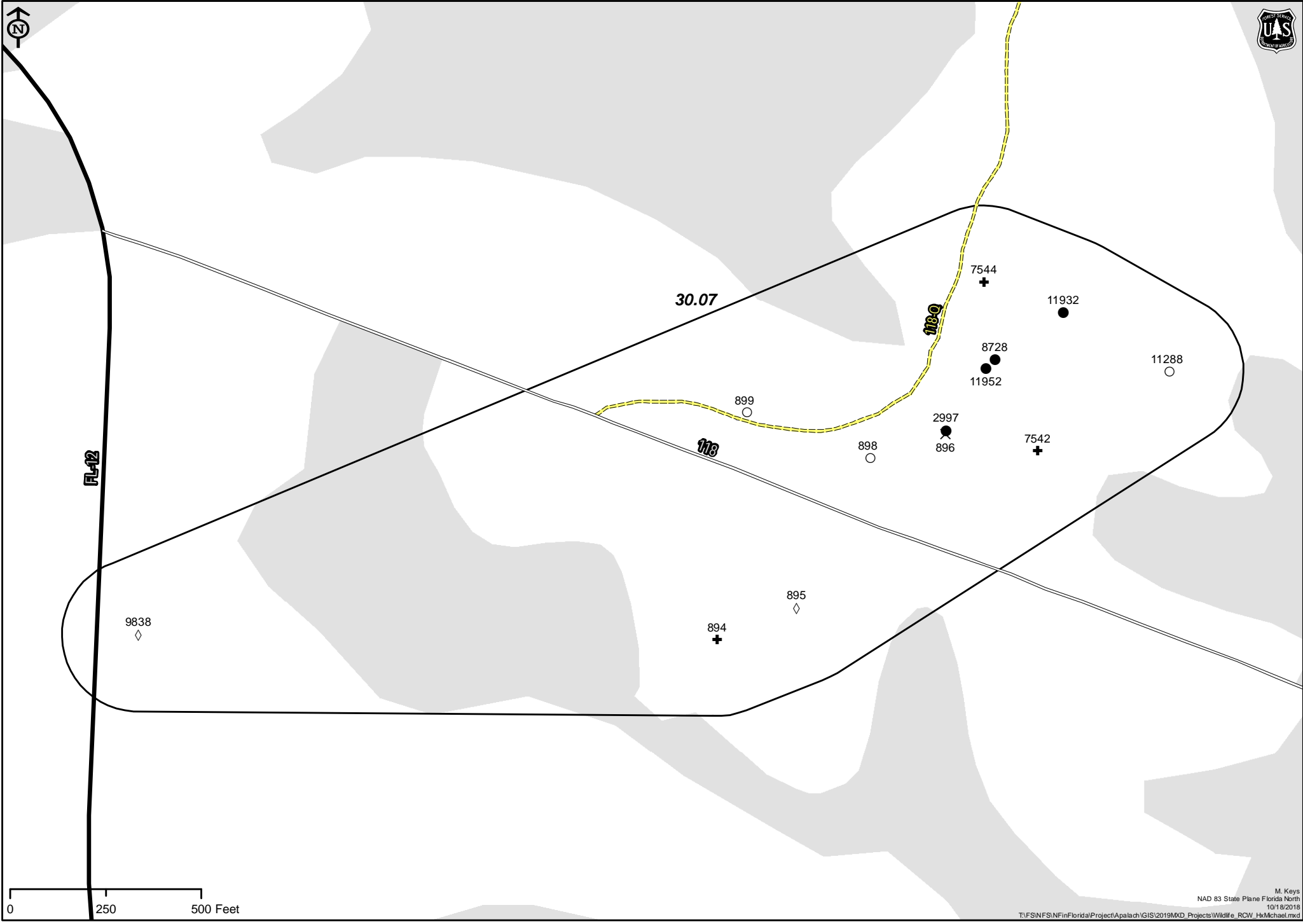
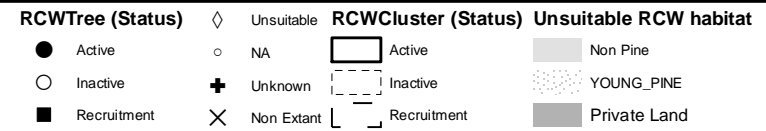
RCWTree (Status)	◇ Unsuitable	RCWCluster (Status)	□ Unsuitable RCW habitat
● Active	○ NA	▭ Active	■ Non Pine
○ Inactive	⊕ Unknown	- - - Inactive	▨ YOUNG_PINE
■ Recruitment	× Non Extant	┌ ┐ Recruitment	■ Private Land



Apalachicola National Forest RCW Assessment

Cluster 30.07

Total Cavity Tree Count 13



Apalachicola National Forest RCW Assessment

Cluster 30.08

Total Cavity Tree Count 14

RCWTree (Status)		RCWCluster (Status)		Unsuitable RCW habitat	
● Active	◇ Unsuitable	▭ Active	■ Non Pine	● YOUNG_PINE	■ Private Land
○ Inactive	○ NA	- - - Inactive			
■ Recruitment	+ Unknown	- - - Recruitment			
	× Non Extant				



0 250 500 Feet

Apalachicola National Forest RCW Assessment

Cluster 30.1

Total Cavity Tree Count **17**

RCWTree (Status)

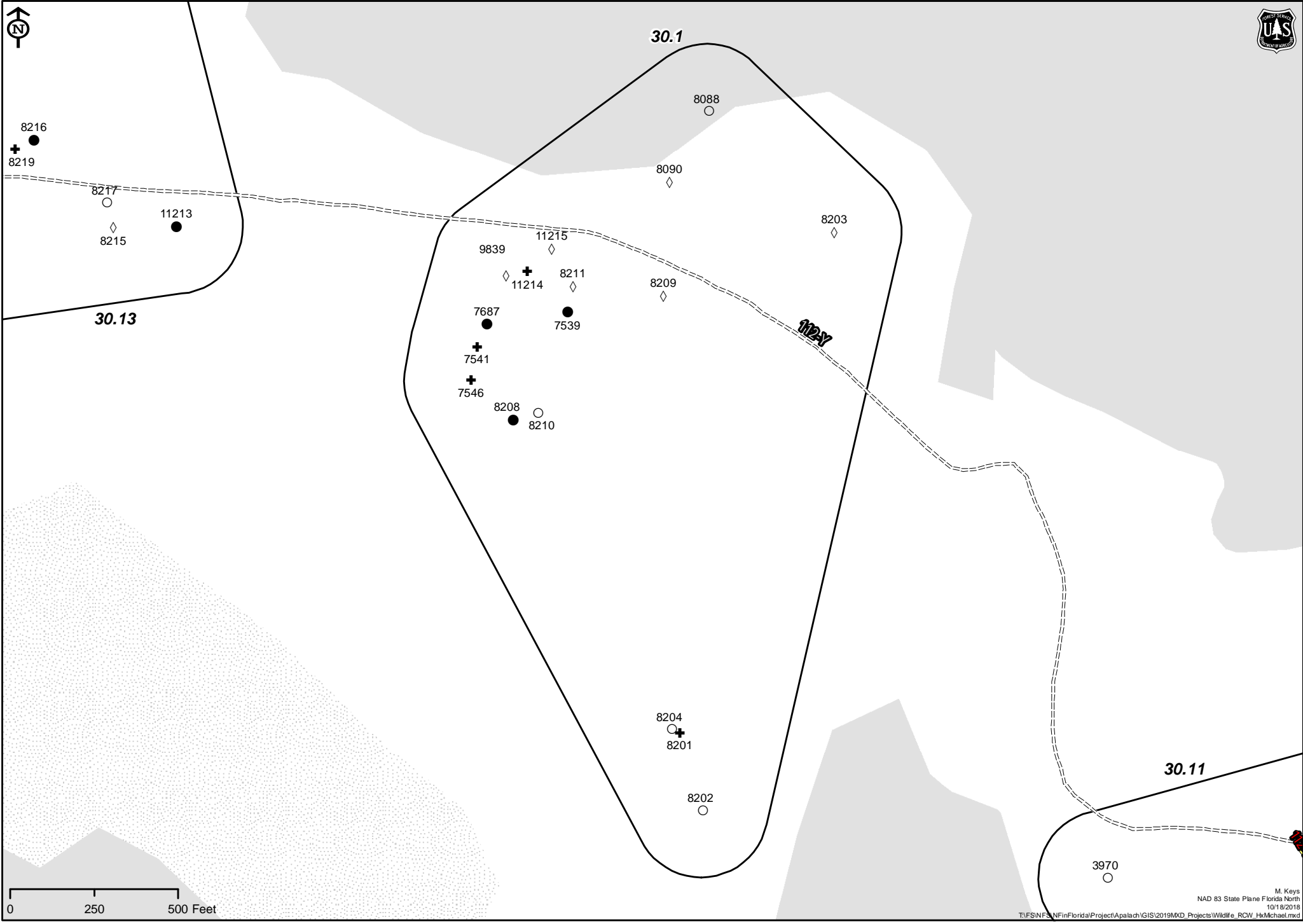
- Active
- Inactive
- Recruitment

RCWCluster (Status)

- ◇ Unsuitable
- NA
- +
- ×

Unsuitable RCW habitat

- Active
- - - Inactive
- - - Recruitment
- Non Pine
- ▨ YOUNG_PINE
- Private Land




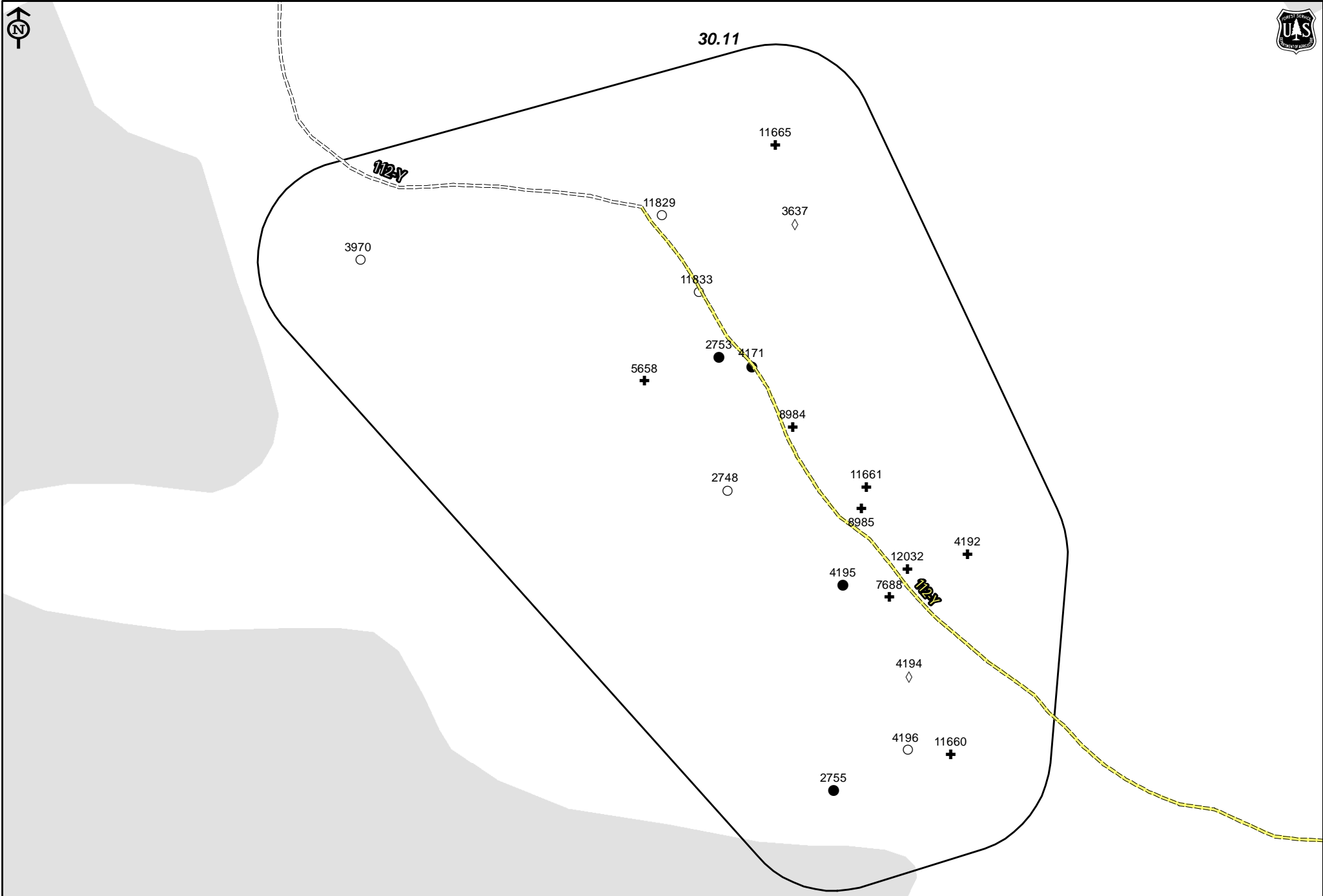
0 250 500 Feet

Apalachicola National Forest RCW Assessment

Cluster 30.11

Total Cavity Tree Count 20

RCWTree (Status)		RCWCluster (Status)		Unsuitable RCW habitat	
● Active	○ Inactive	◆ Unsuitable	○ NA	▭ Active	▭ Non Pine
■ Recruitment	+	+	+	- - - Inactive	▭ YOUNG_PINE
		×	×	┌ ┐ Recruitment	▭ Private Land



Apalachicola National Forest RCW Assessment

Cluster 30.13

Total Cavity Tree Count

9

RCWTree (Status)

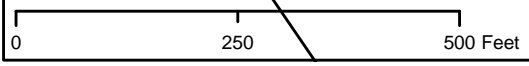
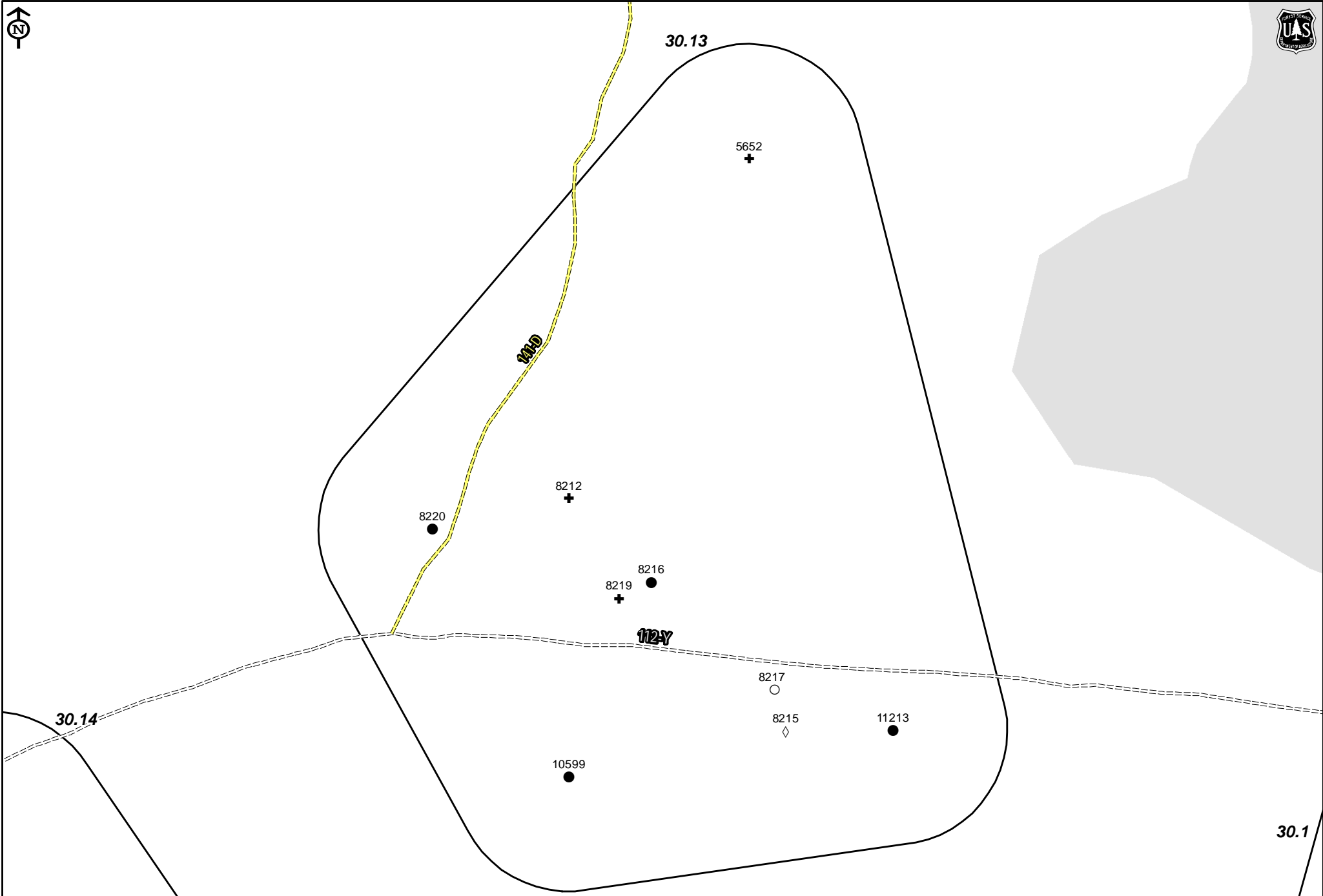
- Active
- Inactive
- Recruitment

RCWCluster (Status)

- ◇ Unsuitable
- NA
- +
- ×

Unsuitable RCW habitat

- Active
- Inactive
- Recruitment
- Non Pine
- YOUNG_PINE
- Private Land

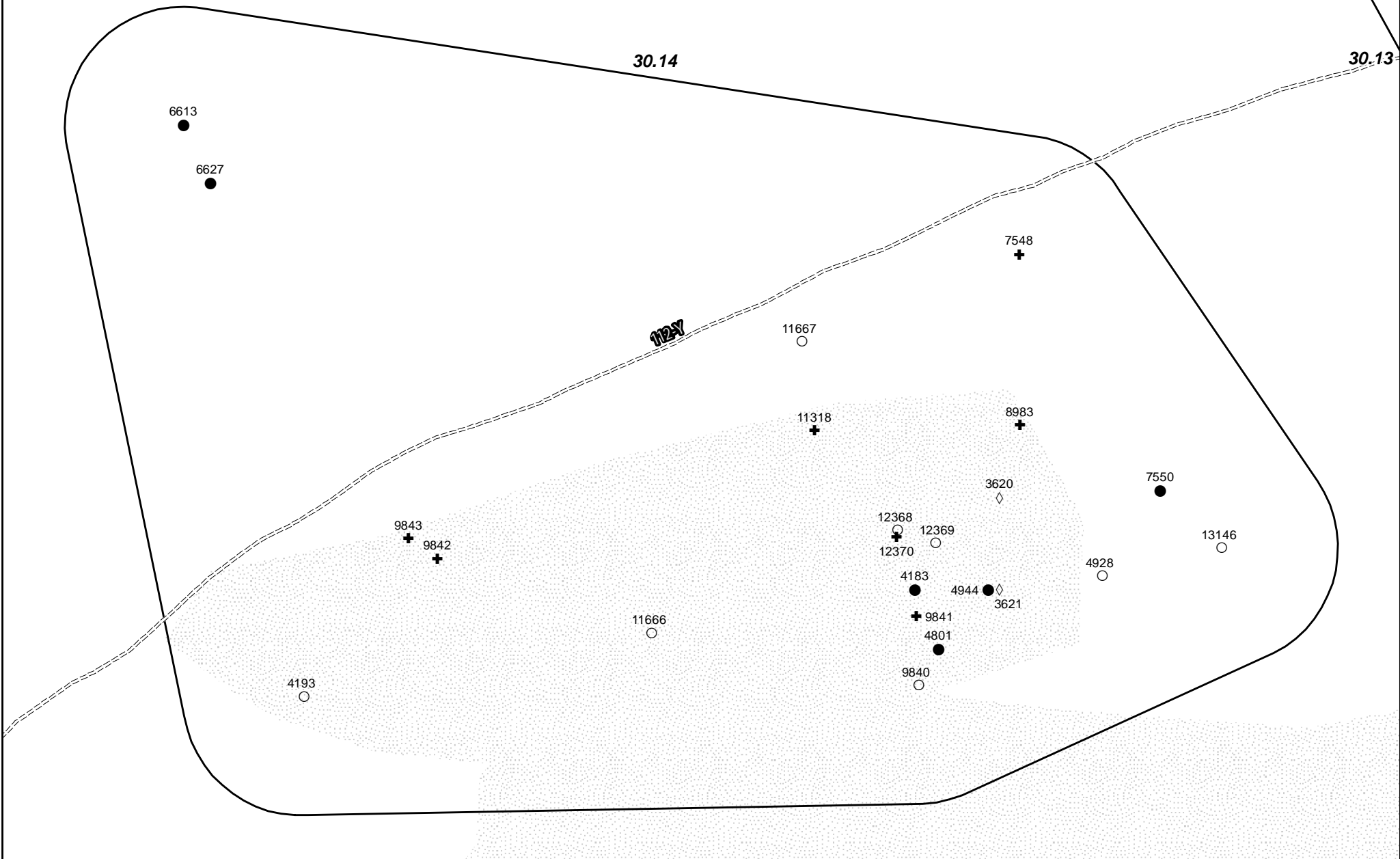


Apalachicola National Forest RCW Assessment

Cluster 30.14

Total Cavity Tree Count 20

RCWTree (Status)	◇ Unsuitable	RCWCluster (Status)	Unsuitable RCW habitat
● Active	○ NA	▭ Active	■ Non Pine
○ Inactive	⊕ Unknown	- - - Inactive	▨ YOUNG_PINE
■ Recruitment	✕ Non Extant	┌ ┐ Recruitment	■ Private Land



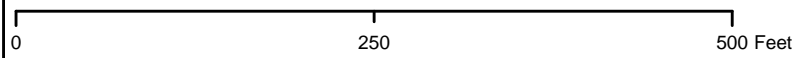
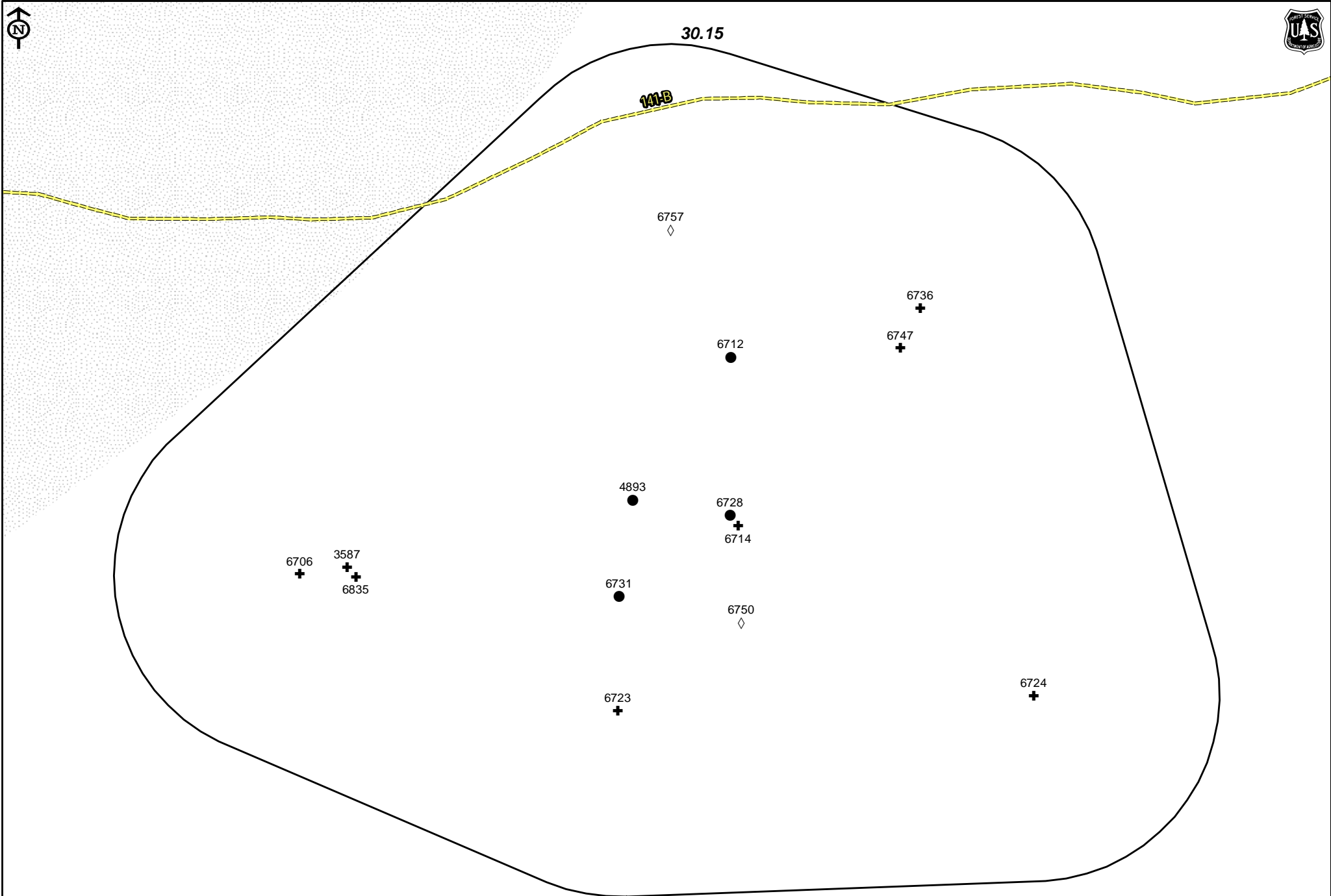
0 250 500 Feet

Apalachicola National Forest RCW Assessment

Cluster 30.15

Total Cavity Tree Count 14

RCWTree (Status)	◇ Unsuitable	RCWCluster (Status)	□ Unsuitable RCW habitat
● Active	○ NA	▭ Active	■ Non Pine
○ Inactive	⊕ Unknown	- - - Inactive	▨ YOUNG_PINE
■ Recruitment	× Non Extant	┌ ┐ Recruitment	■ Private Land

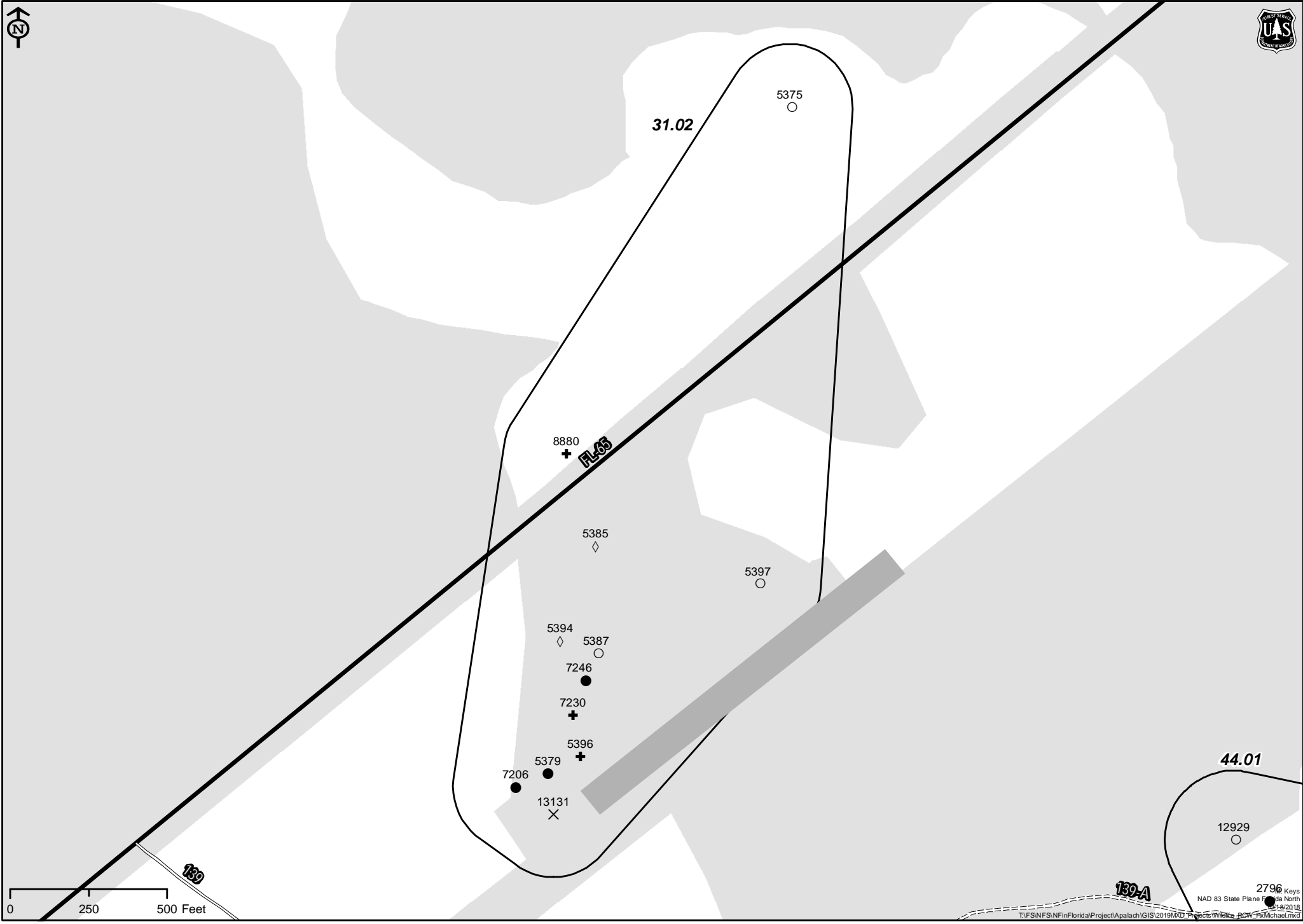


Apalachicola National Forest RCW Assessment

Cluster 31.02

Total Cavity Tree Count 12

RCWTree (Status)		RCWCluster (Status)		Unsuitable RCW habitat	
●	Active	◇	Unsuitable	□	Active
○	Inactive	○	NA	□	Inactive
■	Recruitment	+	Unknown	□	Recruitment
		×	Non Extant	□	Non Pine
				□	YOUNG_PINE
				□	Private Land



0 250 500 Feet


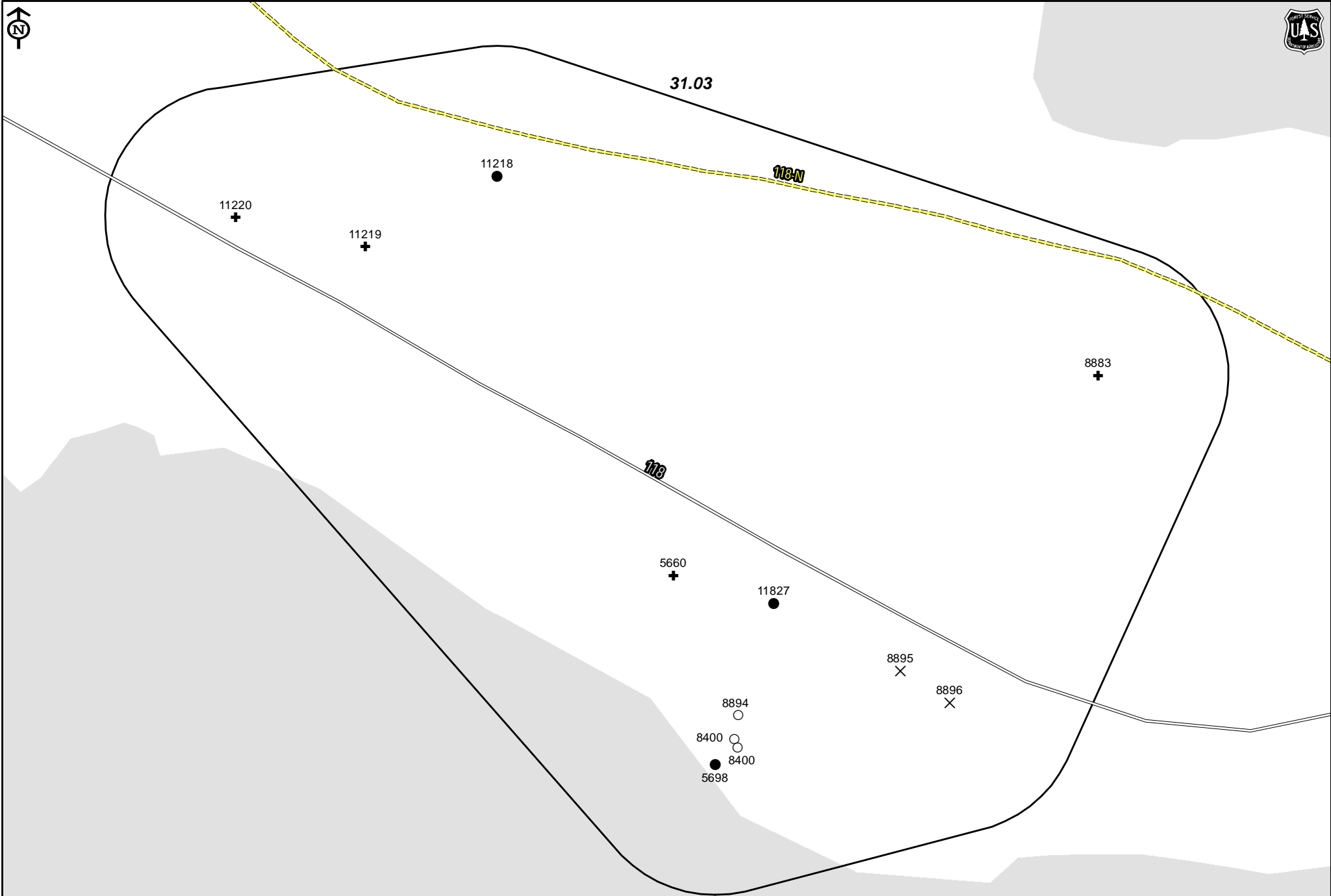
T:\F\N\F\SI\N\Florida\Project\Apalach\GIS\2019\MXD\Projects\W\RCW_15\Michael.mxd
 NAD 83 State Plane Florida North
 2796 Keys
 1/15/2018

Apalachicola National Forest RCW Assessment

Cluster 31.03

Total Cavity Tree Count 12

RCWTree (Status)	◇ Unsuitable	RCWCluster (Status)	□ Unsuitable RCW habitat
● Active	○ NA	▭ Active	■ Non Pine
○ Inactive	⊕ Unknown	- - - Inactive	▨ YOUNG_PINE
■ Recruitment	× Non Extant	┌ ┐ Recruitment	■ Private Land

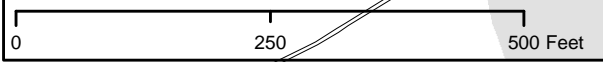


Apalachicola National Forest RCW Assessment

Cluster 31.05

Total Cavity Tree Count **5**

RCWTree (Status)		RCWCluster (Status)		Unsuitable RCW habitat	
● Active	◇ Unsuitable	▭ Active	▭ Non Pine	▭ YOUNG_PINE	▭ Private Land
○ Inactive	○ NA	- - - Inactive			
■ Recruitment	+ Unknown	- - - Recruitment			
	× Non Extant				



Apalachicola National Forest RCW Assessment

Cluster 31.06

Total Cavity Tree Count

7

RCWTree (Status)

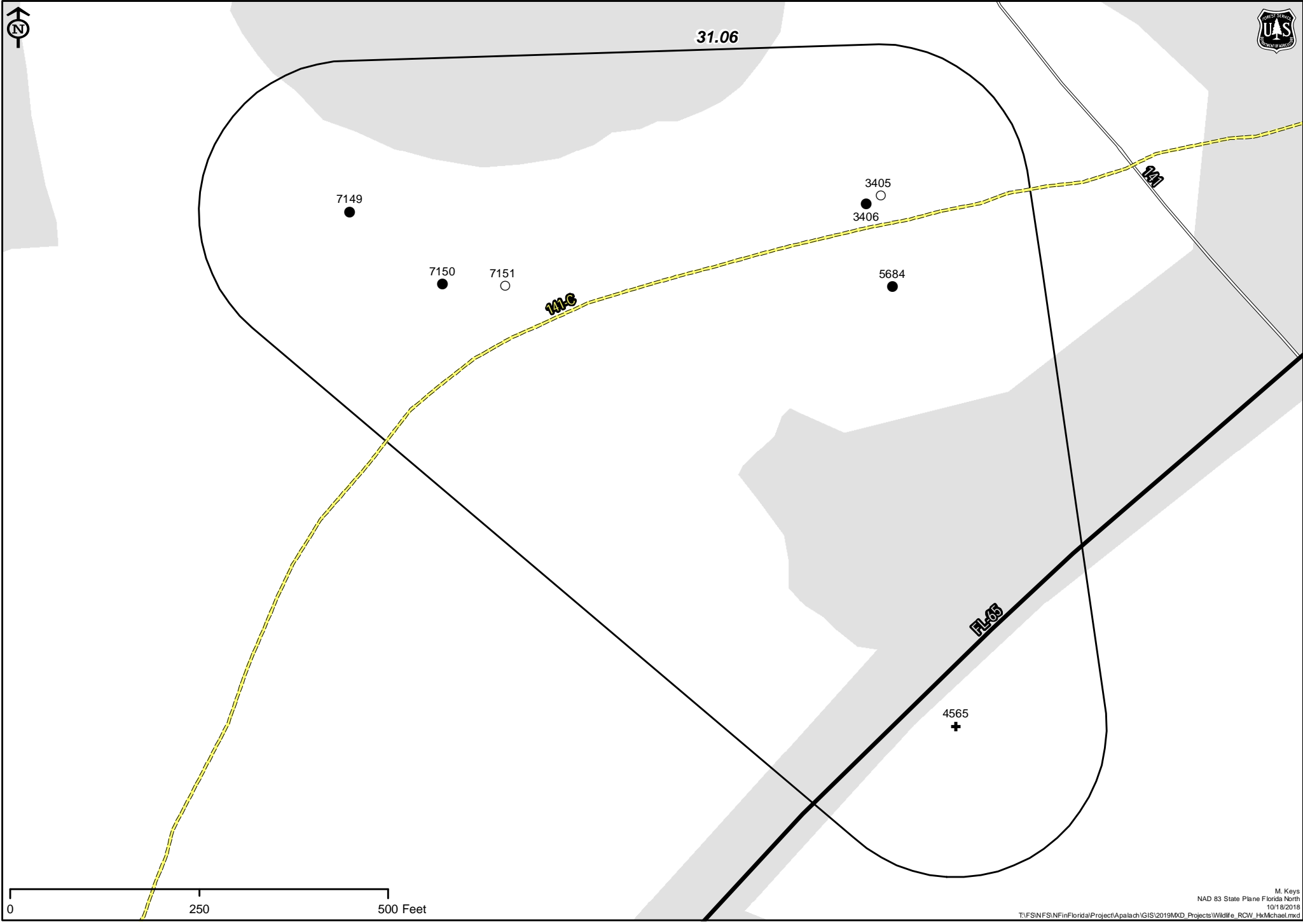
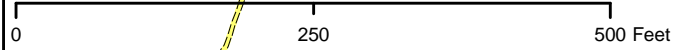
- Active
- Inactive
- Recruitment

RCWCluster (Status)

- ◇ Unsuitable
- NA
- +
- ×

Unsuitable RCW habitat

- Active
- Inactive
- Recruitment
- Non Pine
- YOUNG_PINE
- Private Land



Apalachicola National Forest RCW Assessment

Cluster 31.07

Total Cavity Tree Count

6

RCWTree (Status)


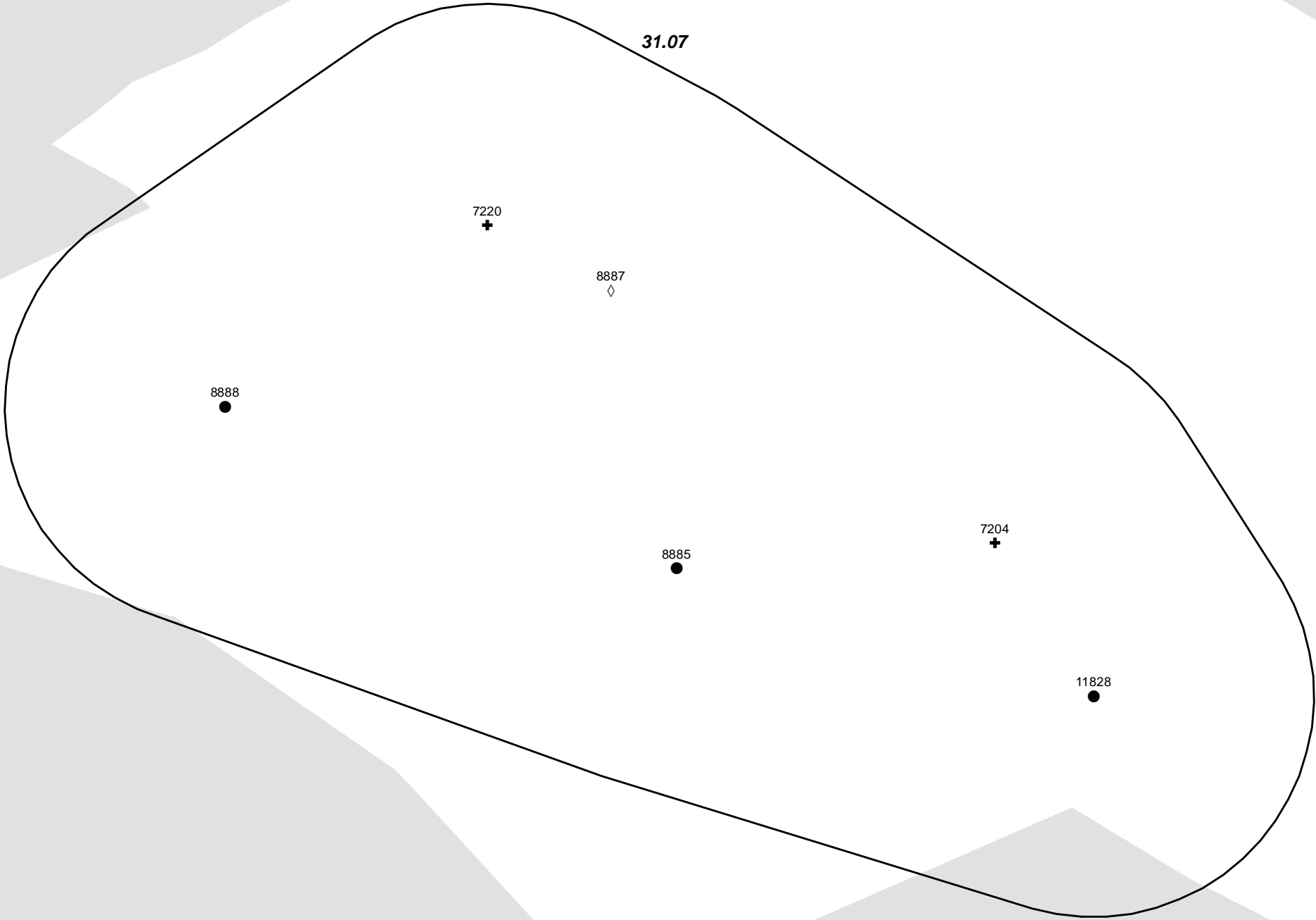
- Active
- Inactive
- Recruitment

RCWCluster (Status)

- ◇ Unsuitable
- NA
- +
- Unknown
- +
- Non Extant

Unsuitable RCW habitat

- Active
- Inactive
- Recruitment
- Non Pine
- YOUNG_PINE
- Private Land

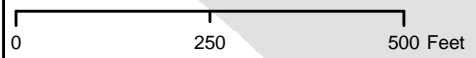
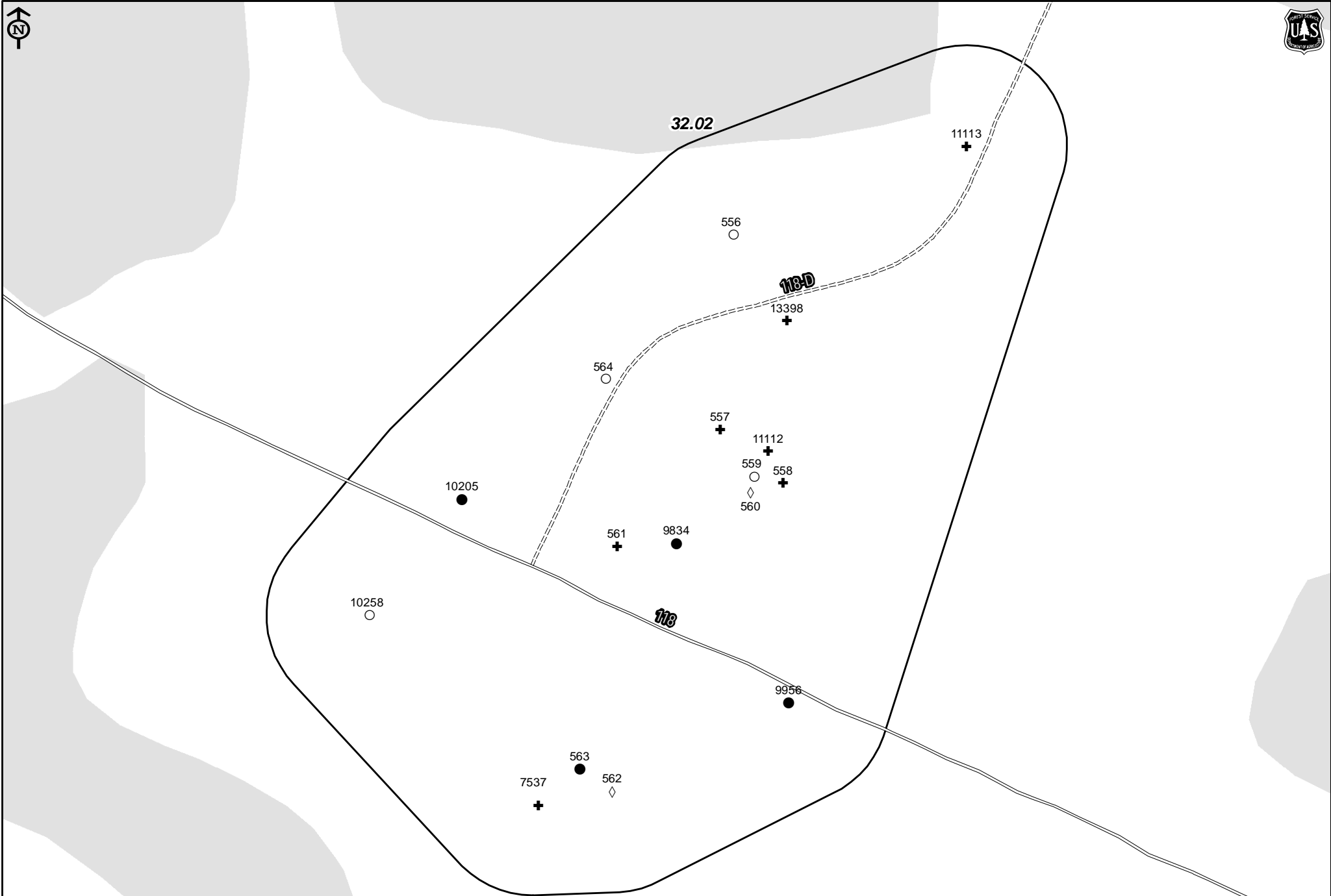


Apalachicola National Forest RCW Assessment

Cluster 32.02

Total Cavity Tree Count 17

RCWTree (Status)		RCWCluster (Status)		Unsuitable RCW habitat	
● Active	◇ Unsuitable	▭ Active	■ Non Pine	○ Inactive	○ NA
○ Inactive	⊕ Unknown	- - - Inactive	▨ YOUNG_PINE	⊕ Unknown	⊕ Unknown
■ Recruitment	⊗ Non Extant	┌ ┐ Recruitment	■ Private Land	⊗ Non Extant	⊗ Non Extant

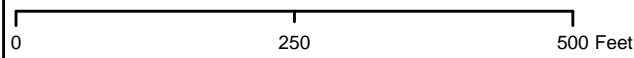
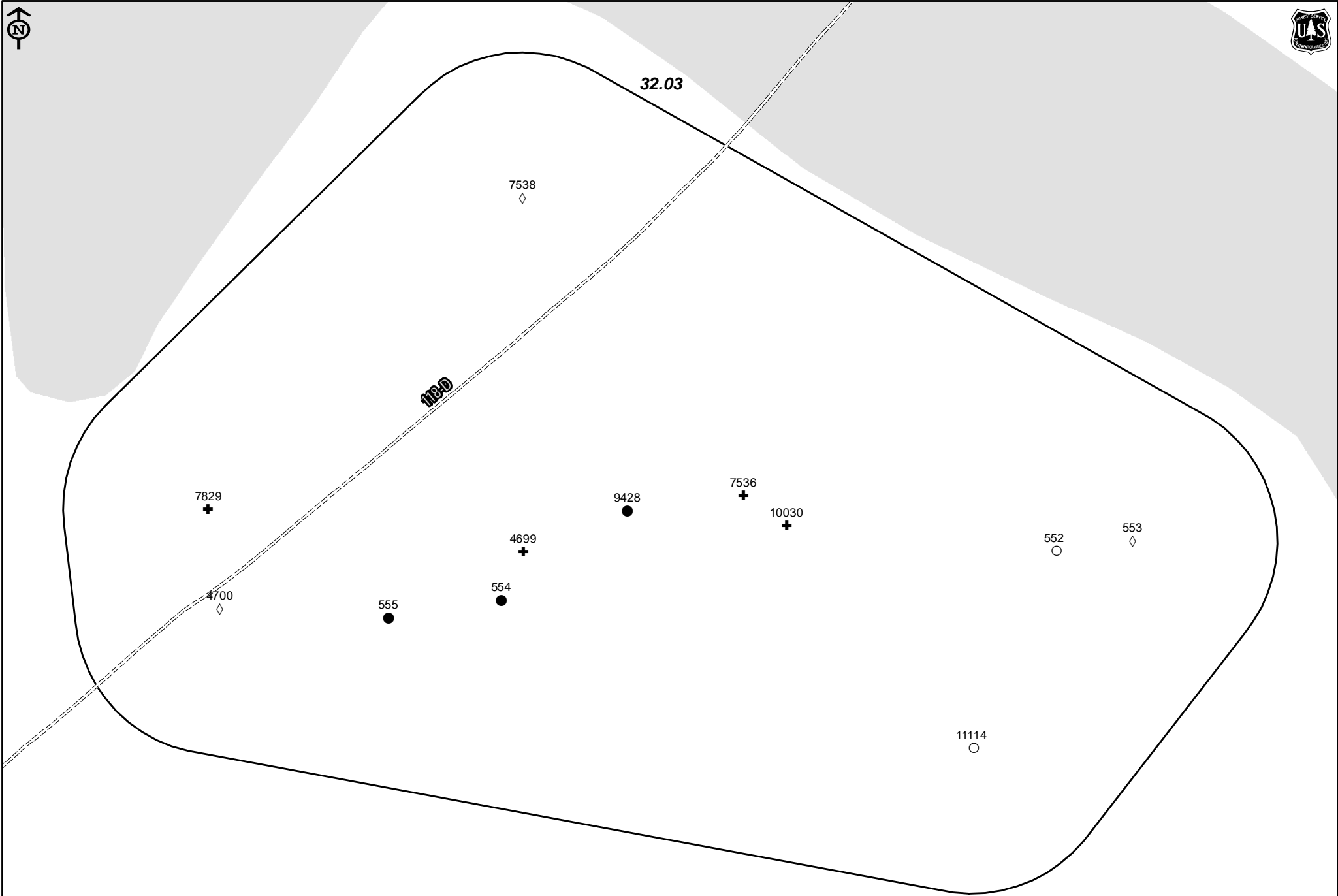


Apalachicola National Forest RCW Assessment

Cluster 32.03

Total Cavity Tree Count 12

RCWTree (Status)		RCWCluster (Status)		Unsuitable RCW habitat	
●	Active	◇	Unsuitable	▭	Active
○	Inactive	○	NA	▭	Inactive
■	Recruitment	+	Unknown	▭	Recruitment
		×	Non Extant		
				▭	Non Pine
				▭	YOUNG_PINE
				▭	Private Land



Apalachicola National Forest RCW Assessment

Cluster 32.04

Total Cavity Tree Count 13

RCWTree (Status)

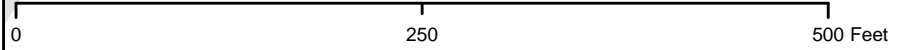
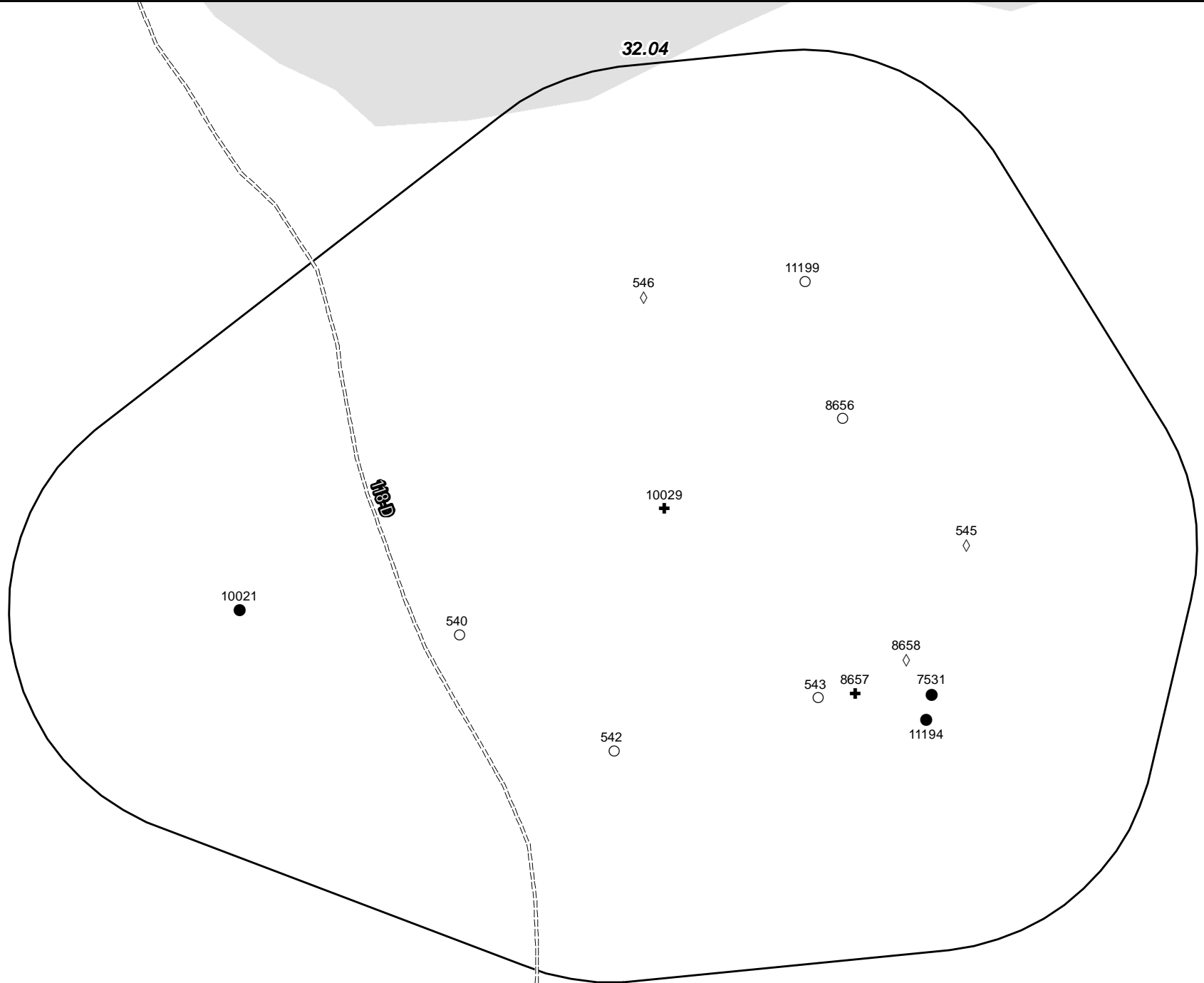
- Active
- Inactive
- Recruitment

RCWCluster (Status)

- ◇ Unsuitable
- NA
- +
- ×

Unsuitable RCW habitat

- ▭ Active
- - - Inactive
- ┌ ┐ Recruitment
- Non Pine
- ▨ YOUNG_PINE
- Private Land



Apalachicola National Forest RCW Assessment

Cluster 33.01

Total Cavity Tree Count 12

RCWTree (Status)

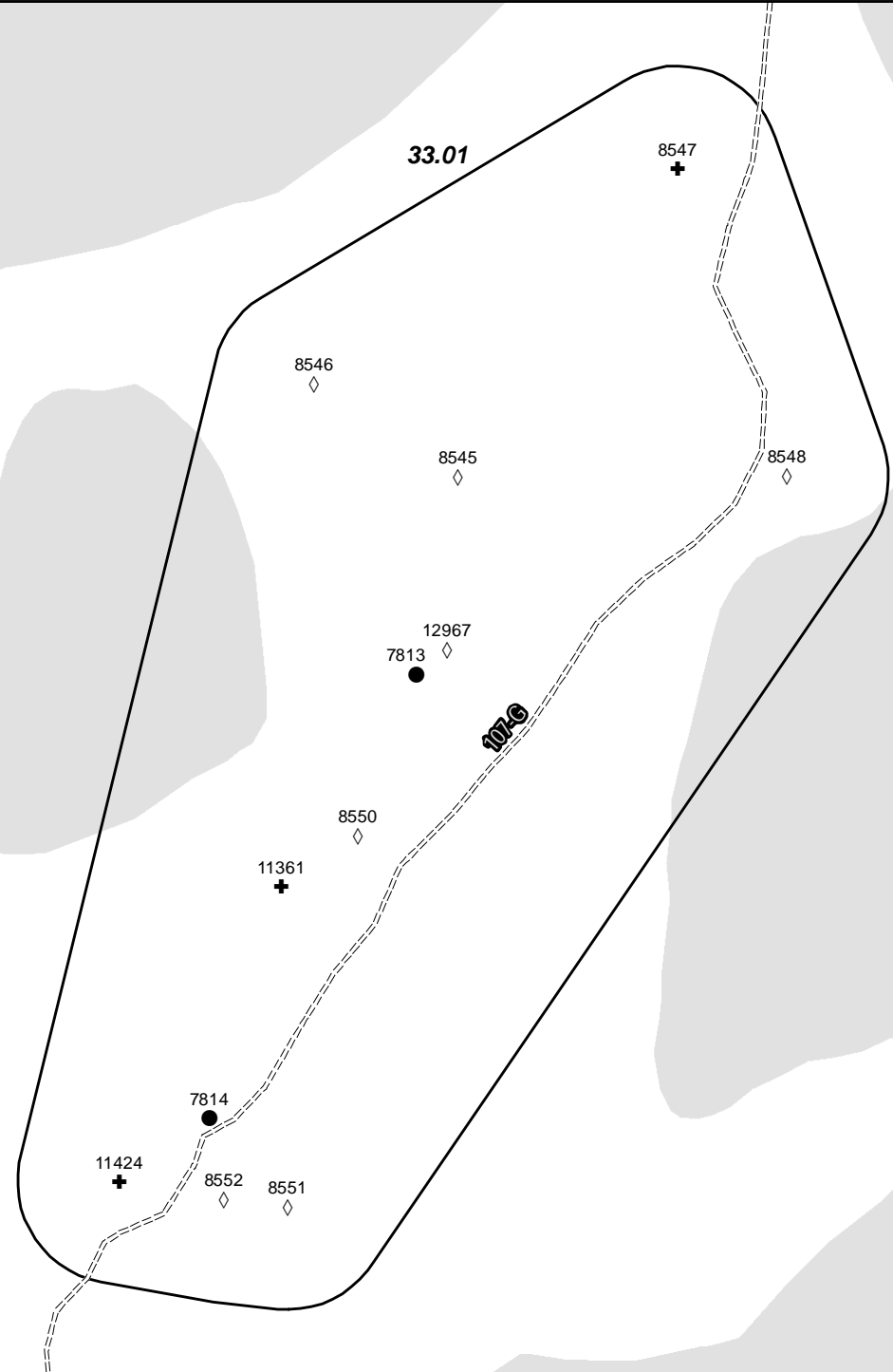

- Active
- Inactive
- Recruitment

RCWCluster (Status)

- ◇ Unsuitable
- NA
- ⊕ Unknown
- × Non Extant

Unsuitable RCW habitat

- Active
- Inactive
- Recruitment
- Non Pine
- YOUNG_PINE
- Private Land



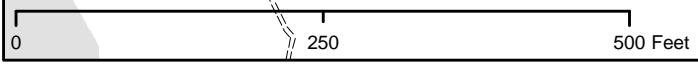
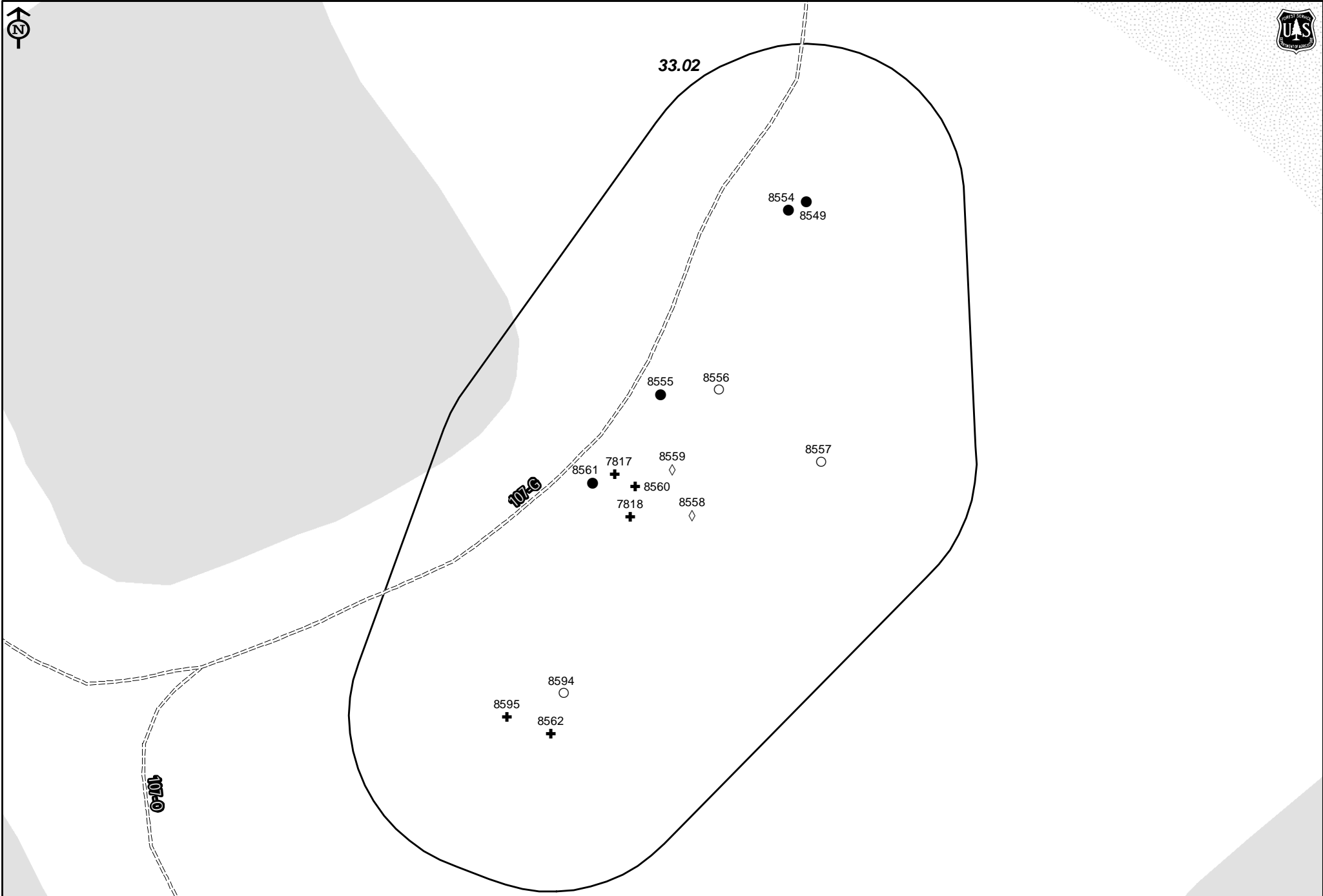
21.04

Apalachicola National Forest RCW Assessment

Cluster 33.02

Total Cavity Tree Count 14

RCWTree (Status)		RCWCluster (Status)		Unsuitable RCW habitat	
●	Active	◇	Unsuitable	▭	Active
○	Inactive	○	NA	▭	Inactive
■	Recruitment	+	Unknown	▭	Recruitment
		×	Non Extant	▭	Non Pine
				▭	YOUNG_PINE
				▭	Private Land



Apalachicola National Forest RCW Assessment

Cluster 33.03

Total Cavity Tree Count

8

RCWTree (Status)

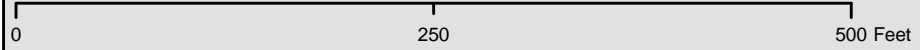
- Active
- Inactive
- Recruitment

RCWCluster (Status)

- ◇ Unsuitable
- NA
- +
- ×

Unsuitable RCW habitat

- Active
- Inactive
- Recruitment
- Non Pine
- YOUNG_PINE
- Private Land



Apalachicola National Forest RCW Assessment

Cluster 33.04

Total Cavity Tree Count 14

RCWTree (Status)


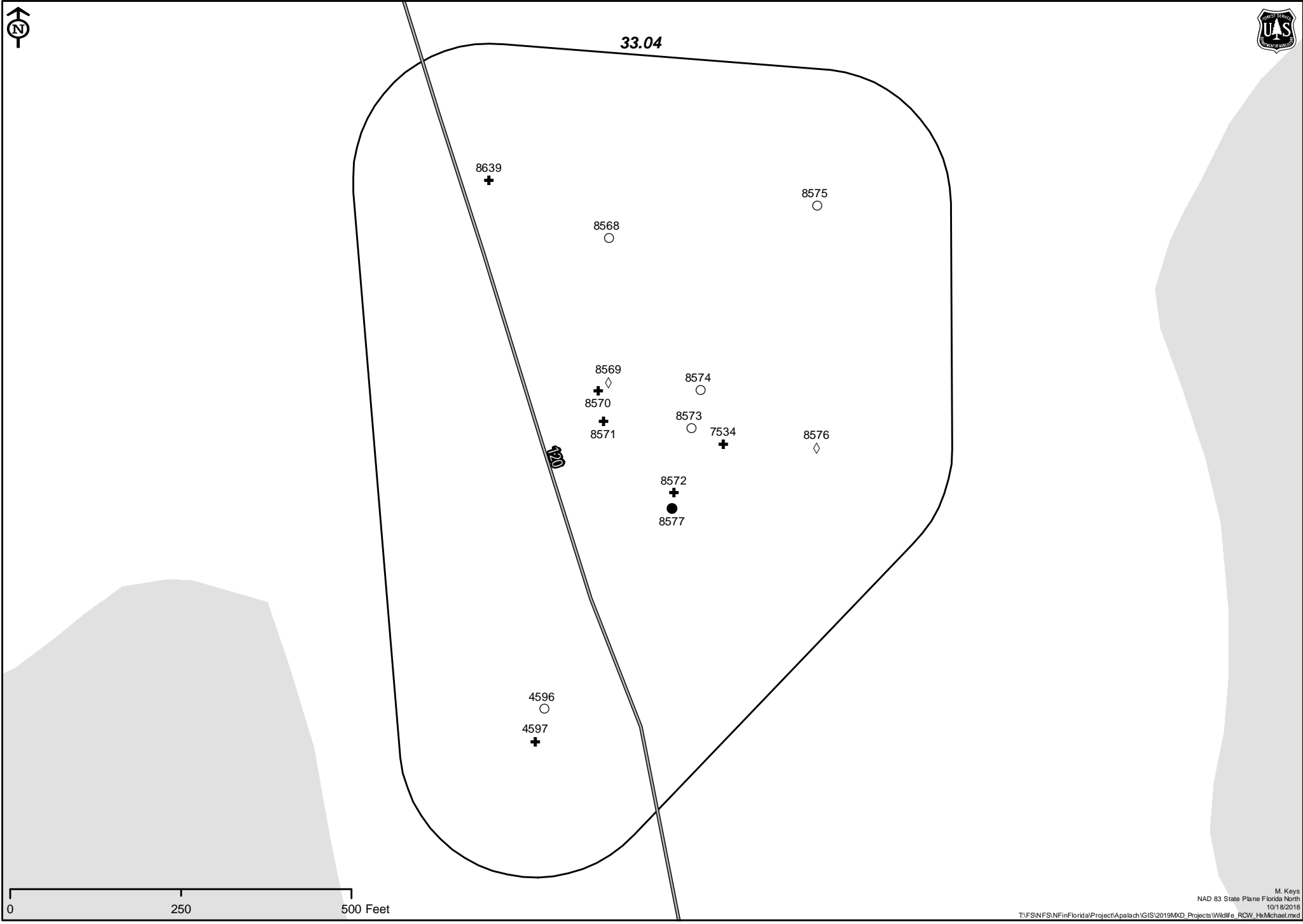
- Active
- Inactive
- Recruitment

RCWCluster (Status)

- ◇ Unsuitable
- NA
- +
- Unknown
- ×
- Non Extant

Unsuitable RCW habitat

- Active
- Inactive
- Recruitment
- Non Pine
- YOUNG_PINE
- Private Land



Apalachicola National Forest RCW Assessment

Cluster 34.01

Total Cavity Tree Count 18

RCWTree (Status)

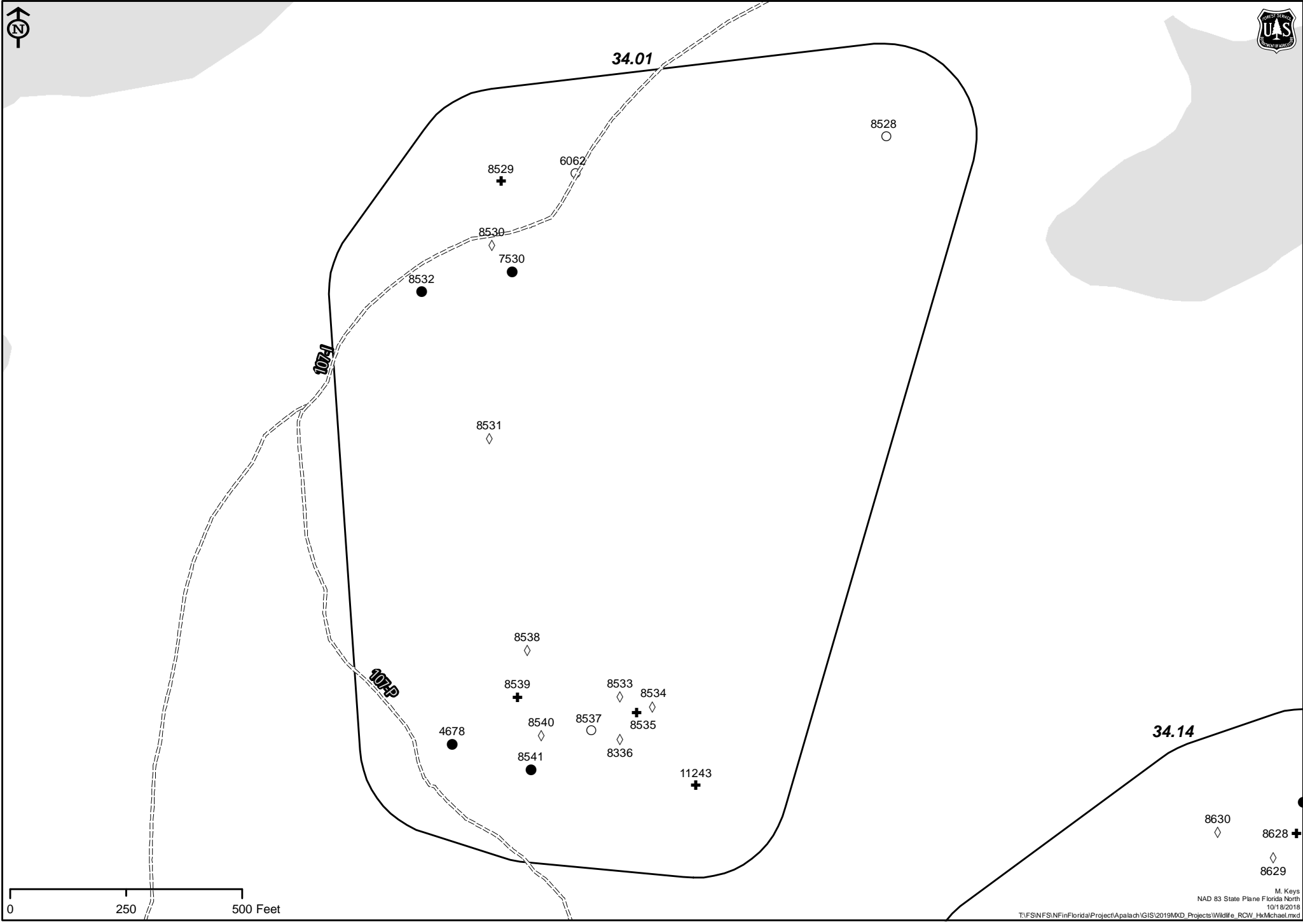
- Active
- Inactive
- Recruitment

RCWCluster (Status)

- ◇ Unsuitable
- NA
- +
- ×

Unsuitable RCW habitat

- Active
- Inactive
- Recruitment
- Non Pine
- YOUNG_PINE
- Private Land



0 250 500 Feet

Apalachicola National Forest RCW Assessment

Cluster 34.05

Total Cavity Tree Count

8

RCWTree (Status)

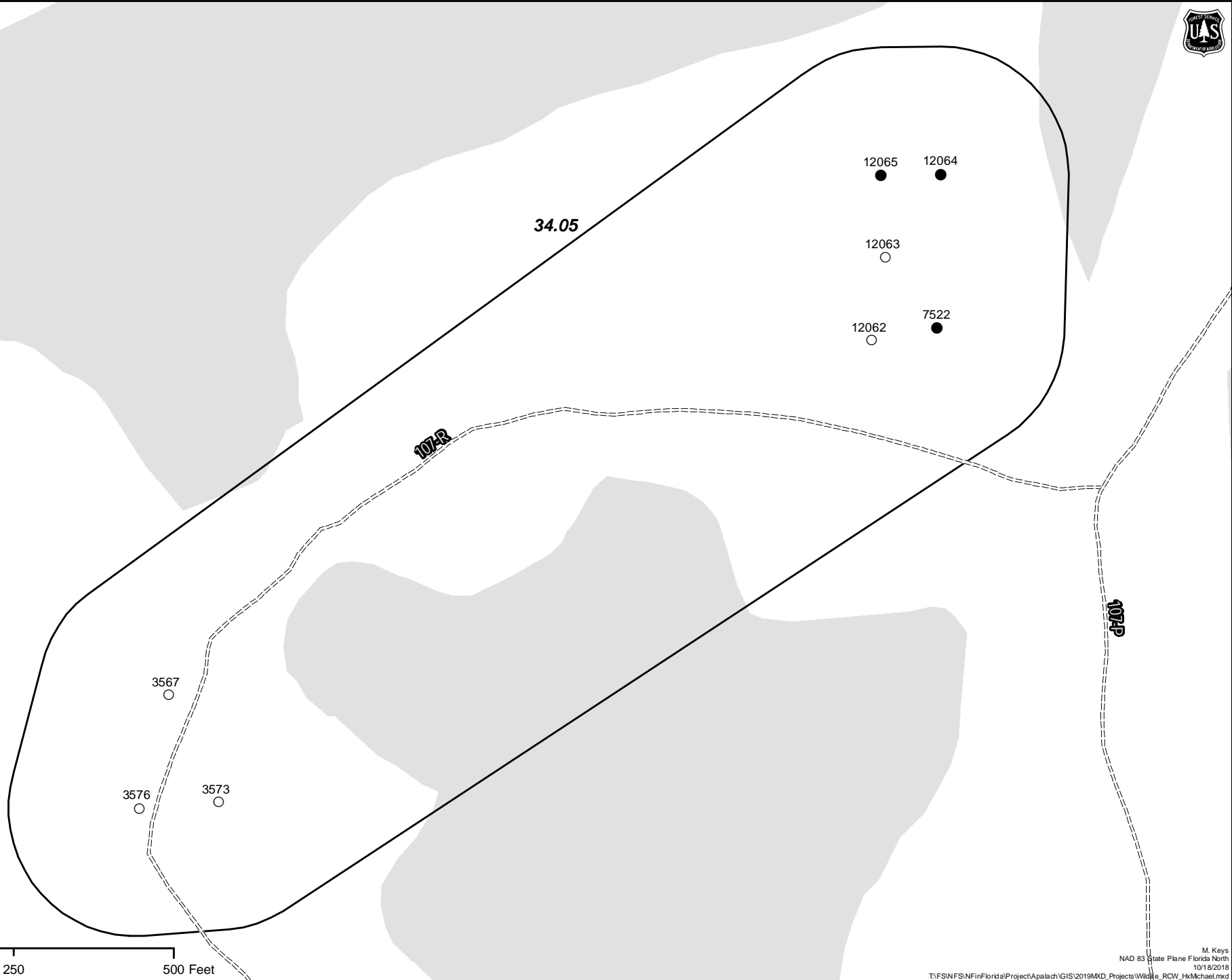
- Active
- Inactive
- Recruitment

RCWCluster (Status)

- ◇ Unsuitable
- NA
- +
- ×

Unsuitable RCW habitat

- Active
- Inactive
- Recruitment
- Non Pine
- YOUNG_PINE
- Private Land



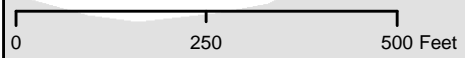
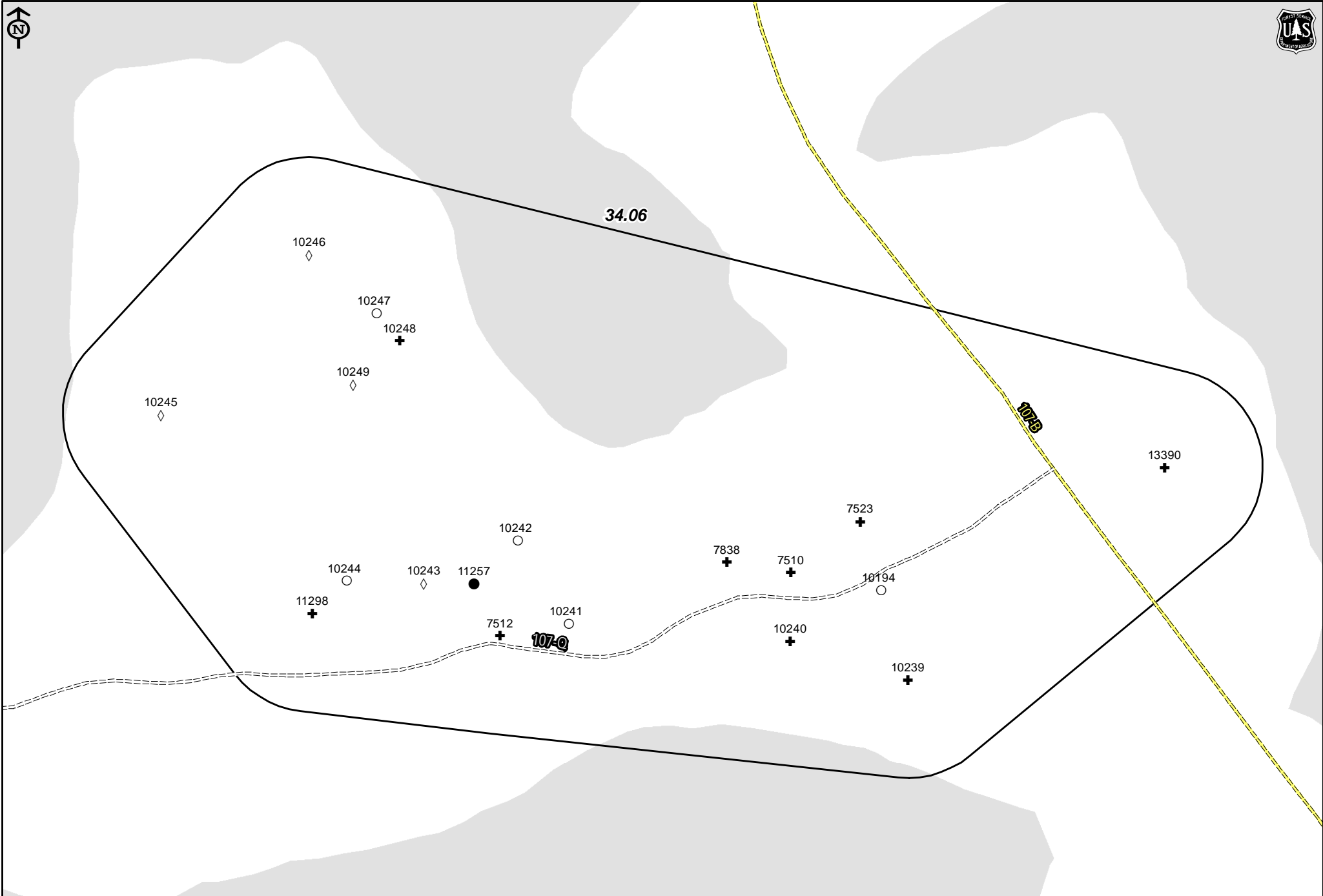
0 250 500 Feet

Apalachicola National Forest RCW Assessment

Cluster 34.06

Total Cavity Tree Count 19

RCWTree (Status)		RCWCluster (Status)		Unsuitable RCW habitat	
●	Active	◇	Unsuitable	▭	Active
○	Inactive	○	NA	- - -	Inactive
■	Recruitment	+	Unknown	- - -	Recruitment
		×	Non Extant		
				■	Non Pine
				▨	YOUNG_PINE
				■	Private Land



Apalachicola National Forest RCW Assessment

Cluster 34.07

Total Cavity Tree Count 13

RCWTree (Status)

- Active
- Inactive
- Recruitment

Unsuitable


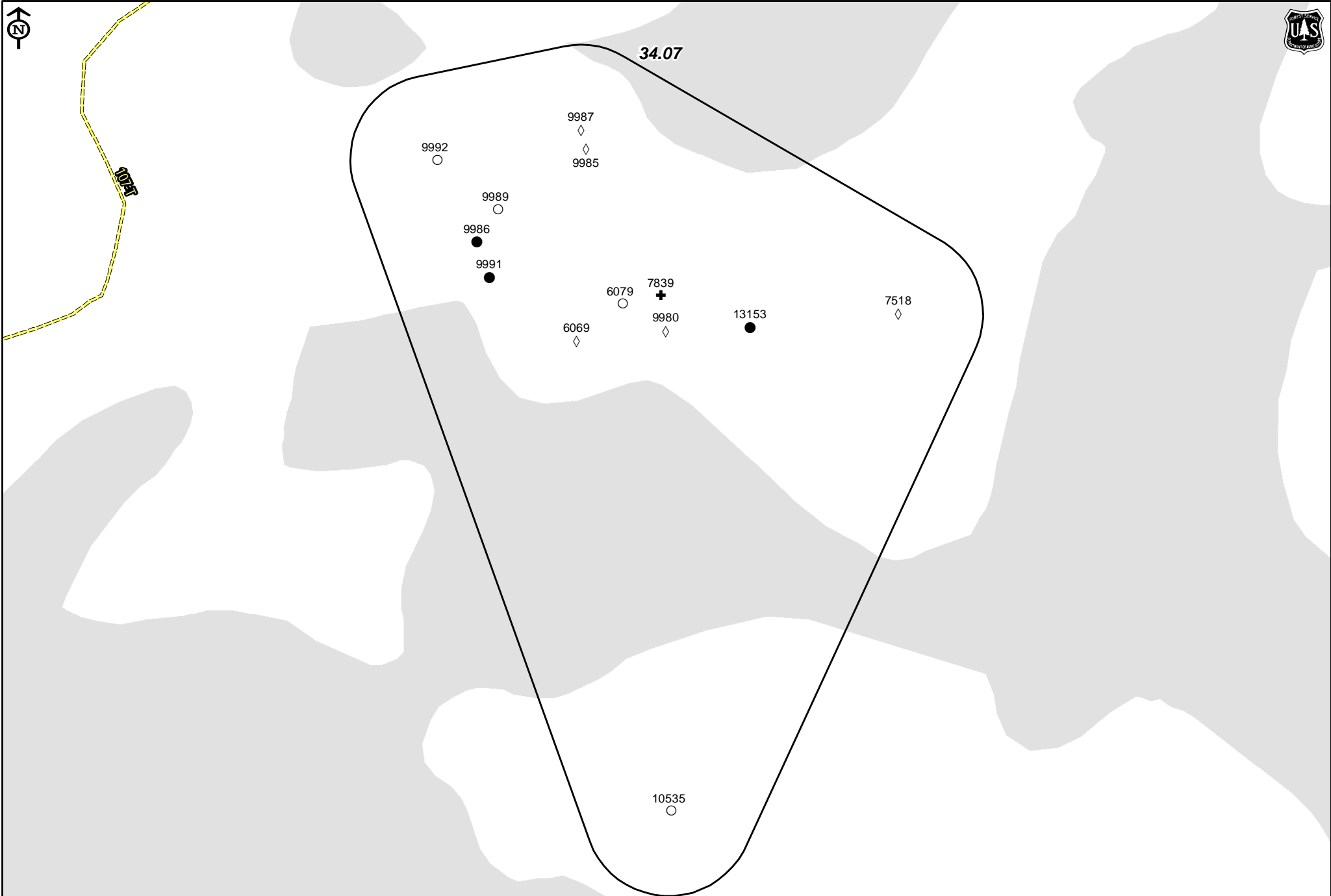
- ◇ Unsuitable
- NA
- ⊕ Unknown
- × Non Extant

RCWCluster (Status)

- ▭ Active
- - - Inactive
- ┌ ┐ Recruitment

Unsuitable RCW habitat

- Non Pine
- ▨ YOUNG_PINE
- Private Land

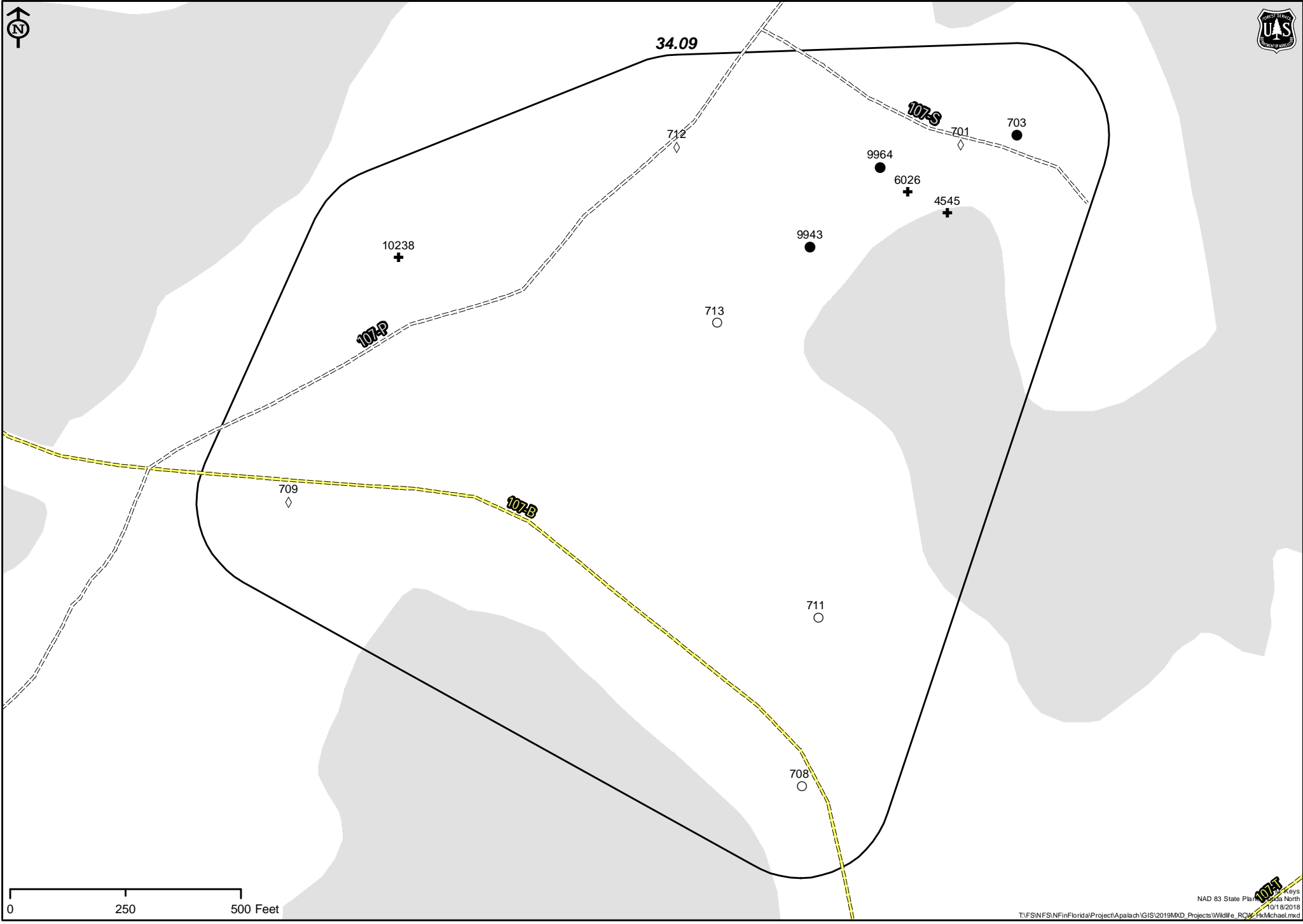


Apalachicola National Forest RCW Assessment

Cluster 34.09

Total Cavity Tree Count 12

RCWTree (Status)	◇ Unsuitable	RCWCluster (Status)	□ Unsuitable RCW habitat
● Active	○ NA	□ Active	□ Non Pine
○ Inactive	⊕ Unknown	- - - Inactive	▨ YOUNG_PINE
■ Recruitment	⊗ Non Extant	- - - Recruitment	■ Private Land



0 250 500 Feet

Apalachicola National Forest RCW Assessment

Cluster 34.11

Total Cavity Tree Count 16

RCWTree (Status)


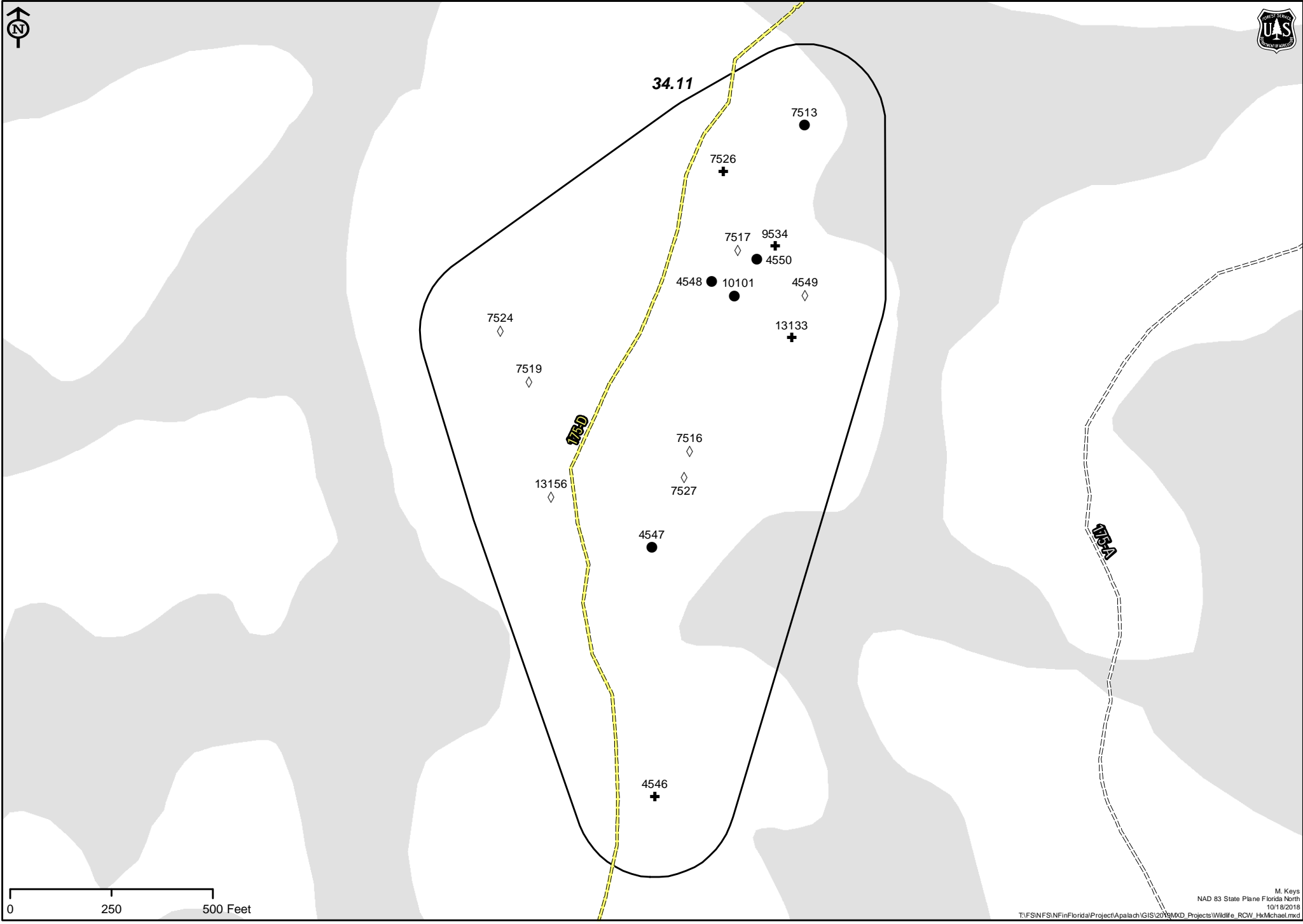
- Active
- Inactive
- Recruitment

RCWCluster (Status)

- ◇ Unsuitable
- NA
- ⊕ Unknown
- × Non Extant

Unsuitable RCW habitat

- Active
- Inactive
- Recruitment
- Non Pine
- ▨ YOUNG_PINE
- Private Land

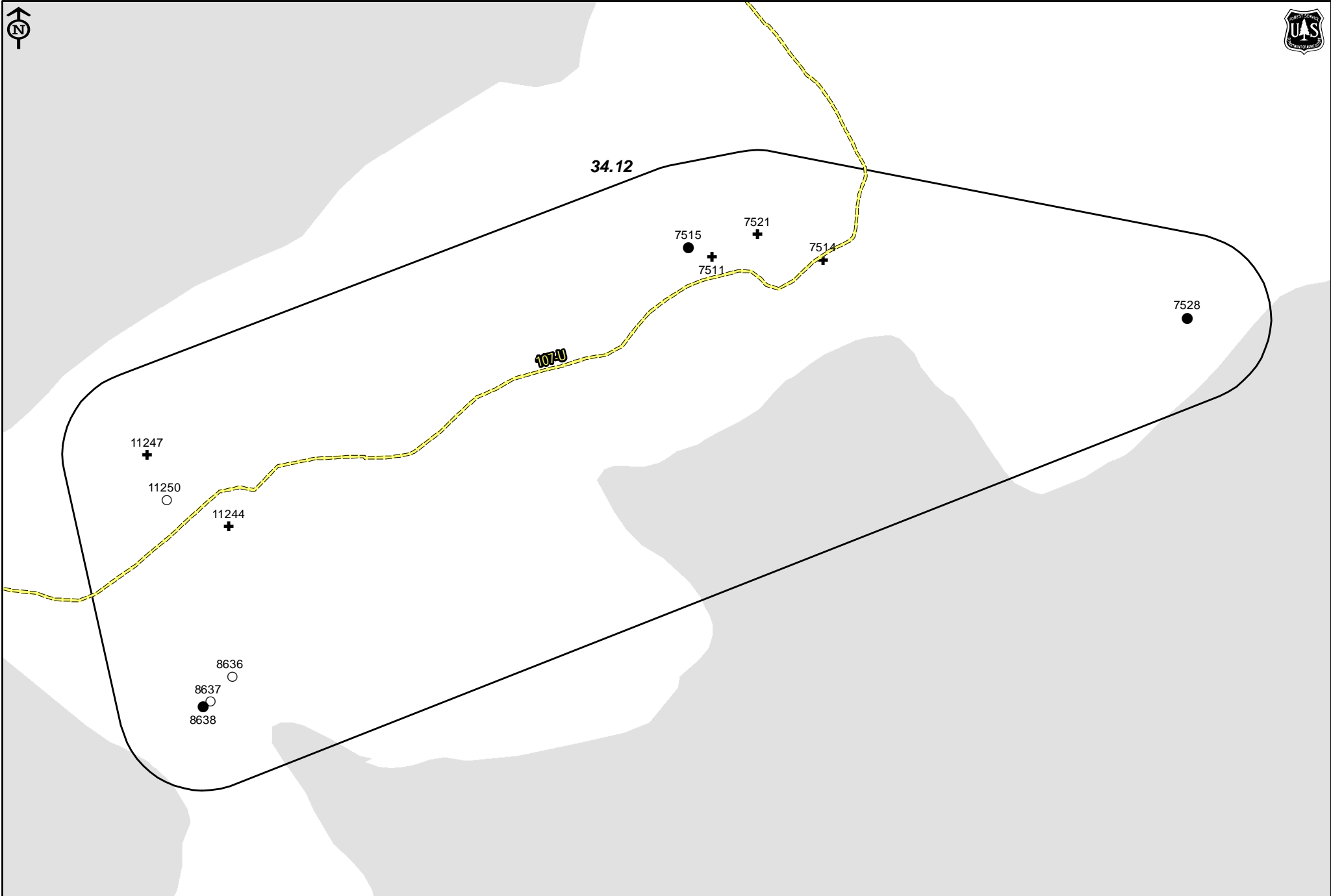


Apalachicola National Forest RCW Assessment

Cluster 34.12

Total Cavity Tree Count 11

RCWTree (Status)	◇ Unsuitable	RCWCluster (Status)	□ Unsuitable RCW habitat
● Active	○ NA	□ Active	■ Non Pine
○ Inactive	⊕ Unknown	□ Inactive	▨ YOUNG_PINE
■ Recruitment	⊗ Non Extant	□ Recruitment	■ Private Land



0 250 500 Feet

Apalachicola National Forest RCW Assessment

Cluster 34.13

Total Cavity Tree Count 11

RCWTree (Status)

- Active
- Inactive
- Recruitment

Unsuitable


- ◇ Unsuitable
- NA
- ⊕ Unknown
- × Non Extant

RCWCluster (Status)

- ▭ Active
- - - Inactive
- - - Recruitment

Unsuitable RCW habitat

- Non Pine
- ▨ YOUNG_PINE
- Private Land



Apalachicola National Forest RCW Assessment

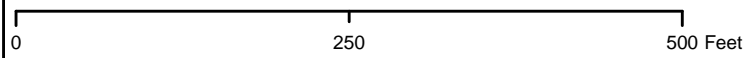
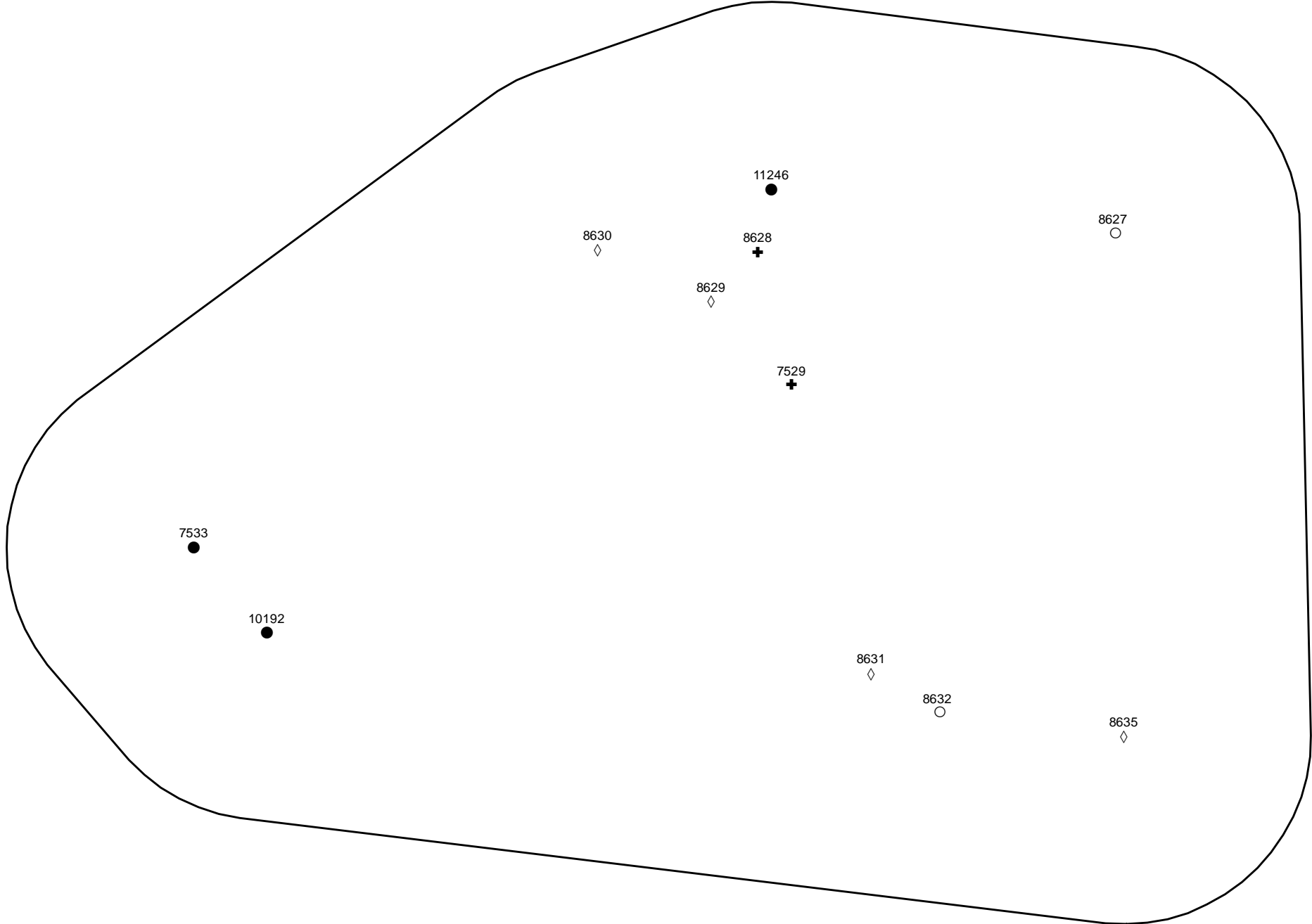
Cluster 34.14

Total Cavity Tree Count 11

RCWTree (Status)	◇ Unsuitable	RCWCluster (Status)	□ Unsuitable RCW habitat
● Active	○ NA	□ Active	□ Non Pine
○ Inactive	⊕ Unknown	□ Inactive	□ YOUNG_PINE
■ Recruitment	× Non Extant	□ Recruitment	■ Private Land



34.14

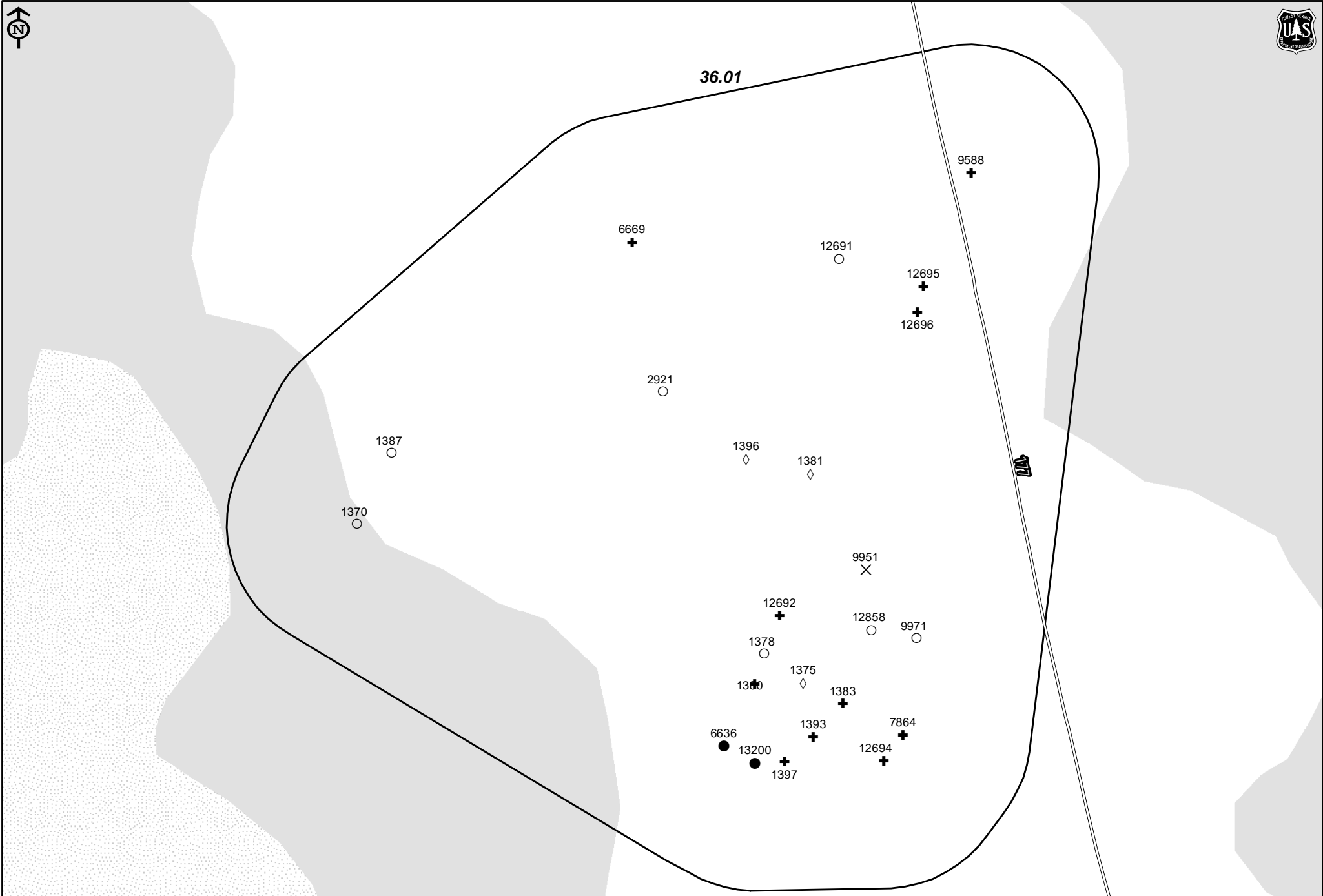


Apalachicola National Forest RCW Assessment

Cluster 36.01

Total Cavity Tree Count 24

RCWTree (Status)		RCWCluster (Status)		Unsuitable RCW habitat	
● Active	◇ Unsuitable	▭ Active	▭ Non Pine	▭ YOUNG_PINE	▭ Private Land
○ Inactive	○ NA	- - - Inactive			
■ Recruitment	+ Unknown	- - - Recruitment			
	× Non Extant				




0 250 500 Feet

Apalachicola National Forest RCW Assessment

Cluster 36.02

Total Cavity Tree Count 15

RCWTree (Status)		RCWCluster (Status)		Unsuitable RCW habitat	
●	Active	◇	Unsuitable	▭	Active
○	Inactive	○	NA	- - -	Inactive
■	Recruitment	+	Unknown	┌ ┐	Recruitment
		×	Non Extant		
				■	Non Pine
				▨	YOUNG_PINE
				■	Private Land



Apalachicola National Forest RCW Assessment

Cluster 36.03

Total Cavity Tree Count

4

RCWTree (Status)

- Active
- Inactive
- Recruitment

RCWCluster (Status)

- ◇ Unsuitable
- NA
- +
- ×

Unsuitable RCW habitat

- Active
- Inactive
- Recruitment
- Non Pine
- YOUNG_PINE
- Private Land



0 250 500 Feet

Apalachicola National Forest RCW Assessment

Cluster 36.04

Total Cavity Tree Count

6

RCWTree (Status)


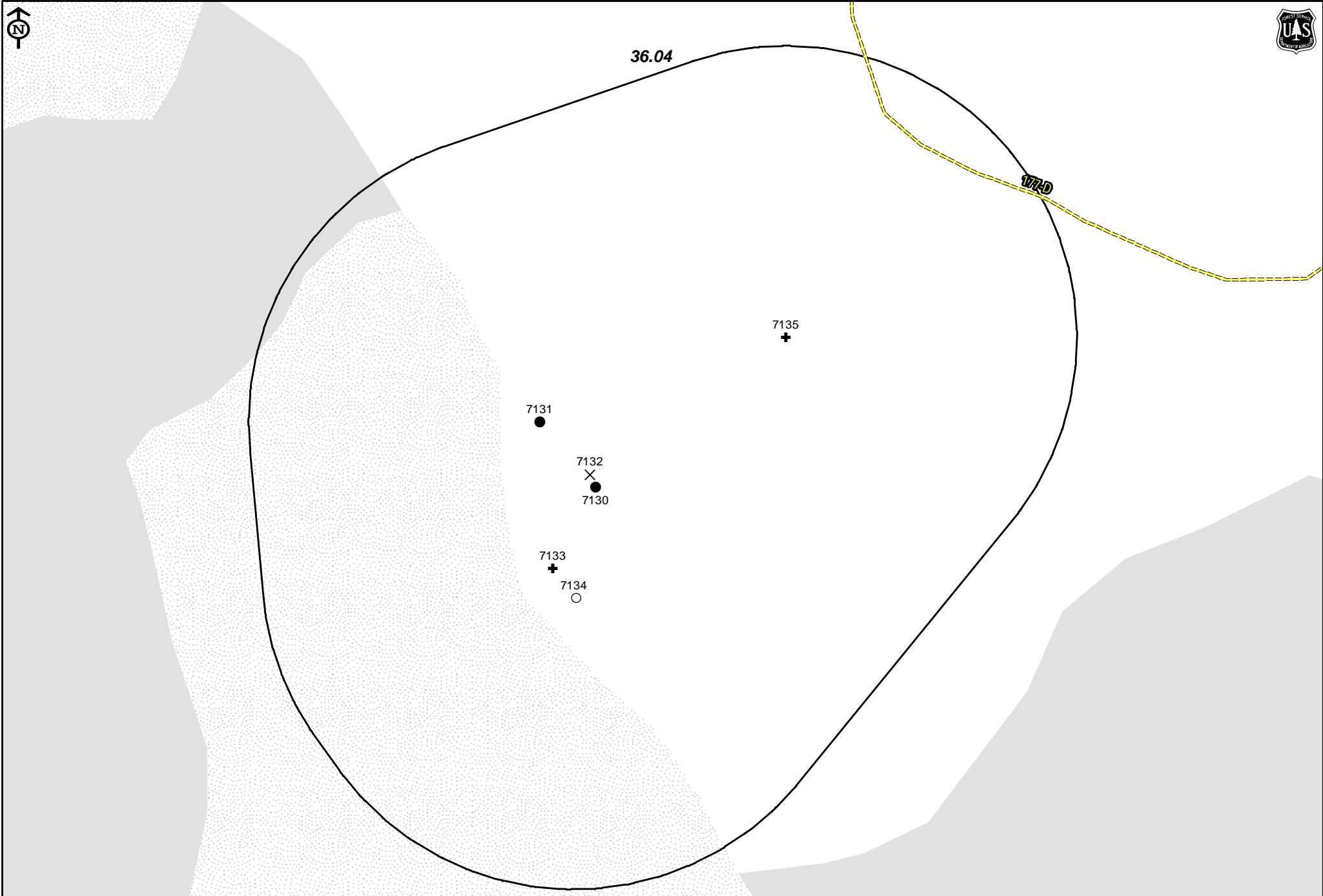
- Active
- Inactive
- Recruitment

RCWCluster (Status)

- ◇ Unsuitable
- NA
- +
- ×

Unsuitable RCW habitat

- Active
- Inactive
- Recruitment
- Non Pine
- YOUNG_PINE
- Private Land



Apalachicola National Forest RCW Assessment

Cluster 37.01

Total Cavity Tree Count 13

RCWTree (Status)	◇ Unsuitable	RCWCluster (Status)	Unsuitable RCW habitat
● Active	○ NA	▭ Active	■ Non Pine
○ Inactive	⊕ Unknown	- - - Inactive	▨ YOUNG_PINE
■ Recruitment	× Non Extant	┌ ┐ Recruitment	■ Private Land



0 250 500 Feet

Apalachicola National Forest RCW Assessment

Cluster 37.03

Total Cavity Tree Count

9

RCWTree (Status)

- Active
- Inactive
- Recruitment

RCWCluster (Status)

- ◇ Unsuitable
- NA
- +
- ×
- Active
- - - Inactive
- - - Recruitment

Unsuitable RCW habitat

- Non Pine
- ▨ YOUNG_PINE
- Private Land



11658
○

37.03

9787
○
9788
×

142-D

11672
○

12884
○

13359
+

13358
●

13357
●

7835
×

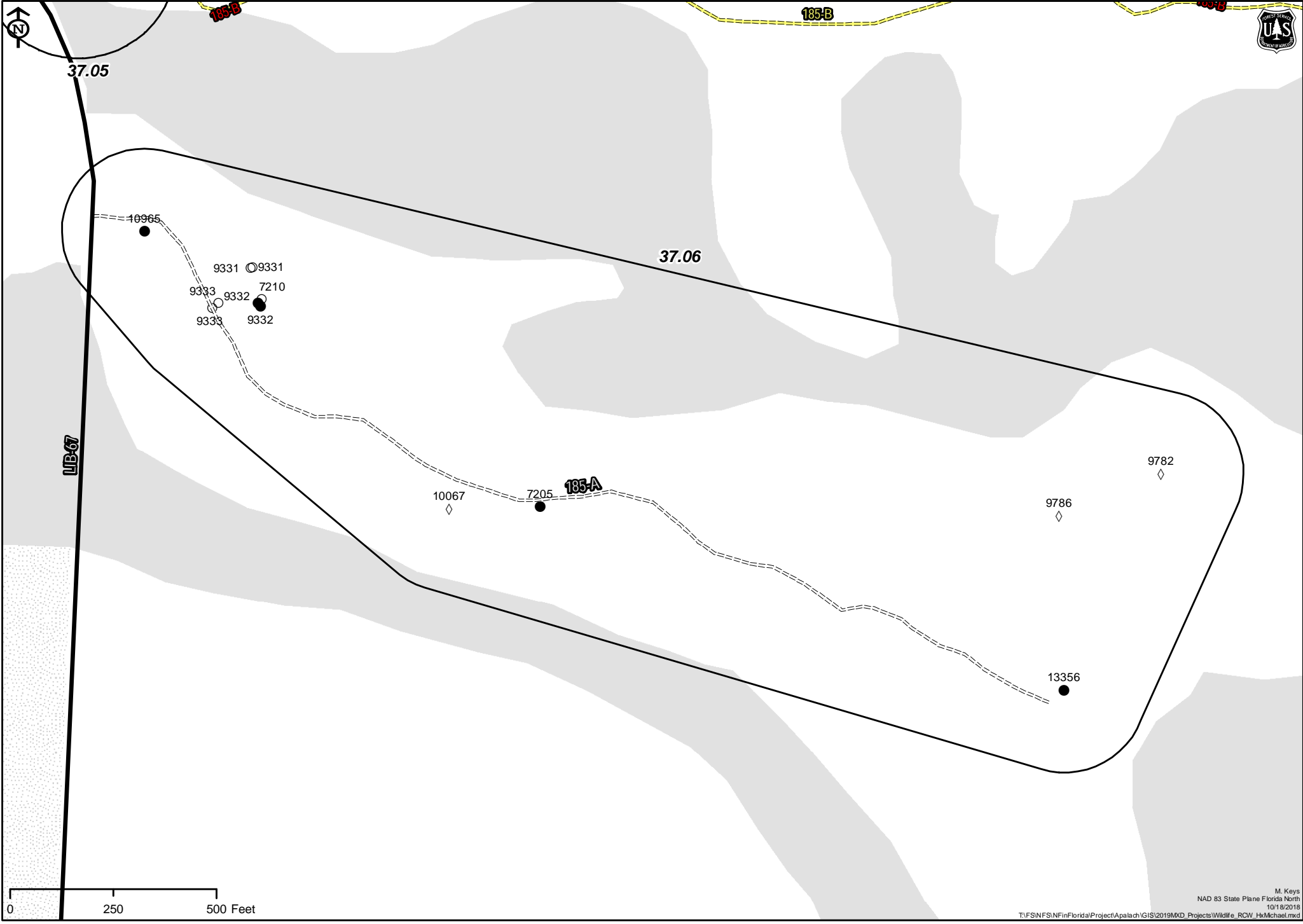
0 250 500 Feet

Apalachicola National Forest RCW Assessment

Cluster 37.06

Total Cavity Tree Count 13

- | | | | |
|-------------------------|--------------|----------------------------|--------------------------|
| RCWTree (Status) | ◇ Unsuitable | RCWCluster (Status) | □ Unsuitable RCW habitat |
| ● Active | ○ NA | □ Active | □ Non Pine |
| ○ Inactive | ⊕ Unknown | □ Inactive | □ YOUNG_PINE |
| ■ Recruitment | × Non Extant | □ Recruitment | ■ Private Land |




0 250 500 Feet

Apalachicola National Forest RCW Assessment

Cluster 37.08

Total Cavity Tree Count 18

RCWTree (Status)		RCWCluster (Status)		Unsuitable RCW habitat	
● Active	◇ Unsuitable	▭ Active	■ Non Pine	▭ YOUNG_PINE	■ Private Land
○ Inactive	○ NA	- - - Inactive			
■ Recruitment	+ Unknown	- - - Recruitment			
	× Non Extant				

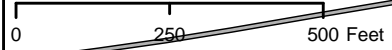
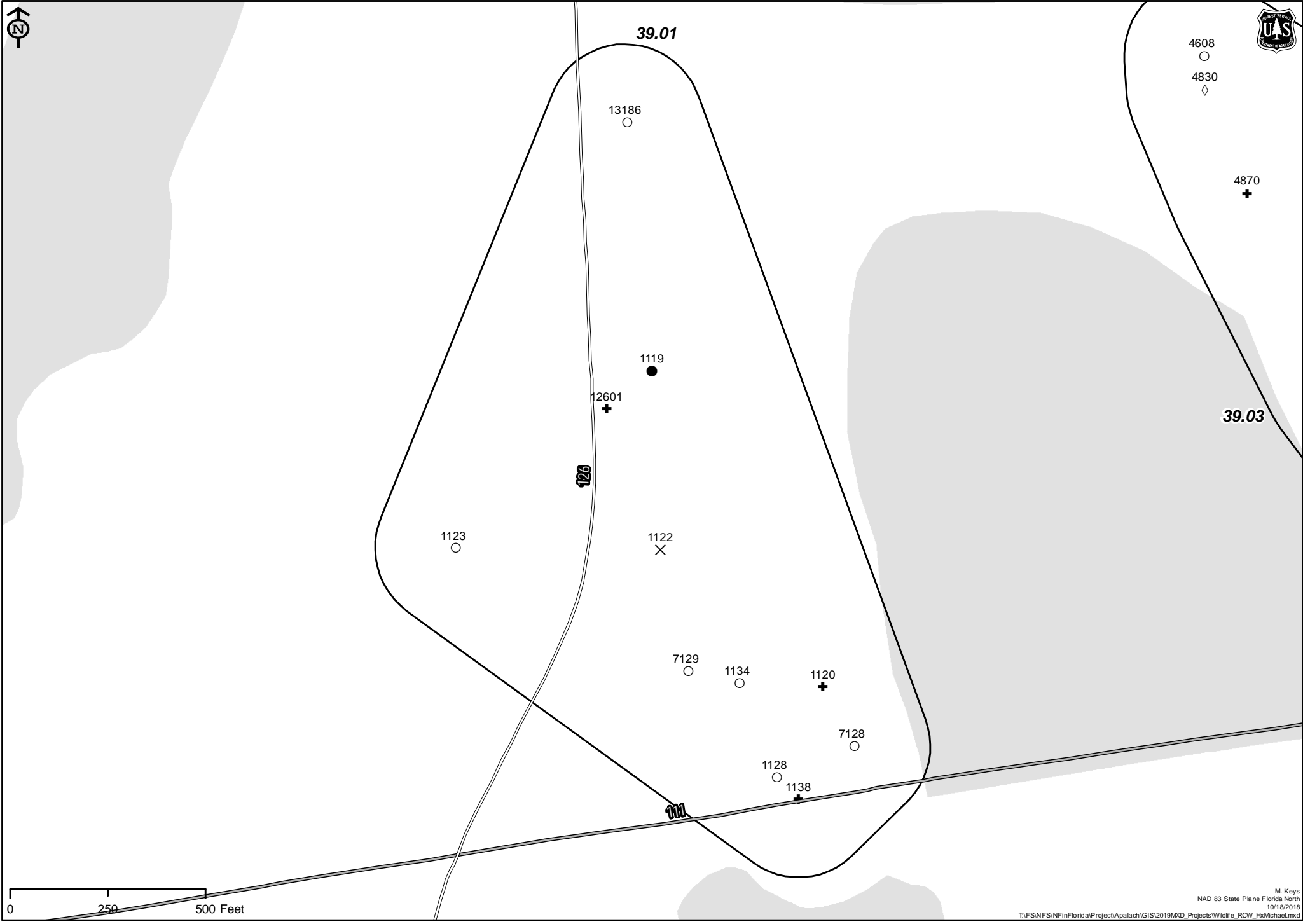


Apalachicola National Forest RCW Assessment

Cluster 39.01

Total Cavity Tree Count 11

RCWTree (Status)		RCWCluster (Status)		Unsuitable RCW habitat	
●	Active	◇	Unsuitable	▭	Active
○	Inactive	○	NA	▭	Non Pine
■	Recruitment	+	Unknown	▭	YOUNG_PINE
		×	Non Extant	▭	Private Land
				▭	Recruitment

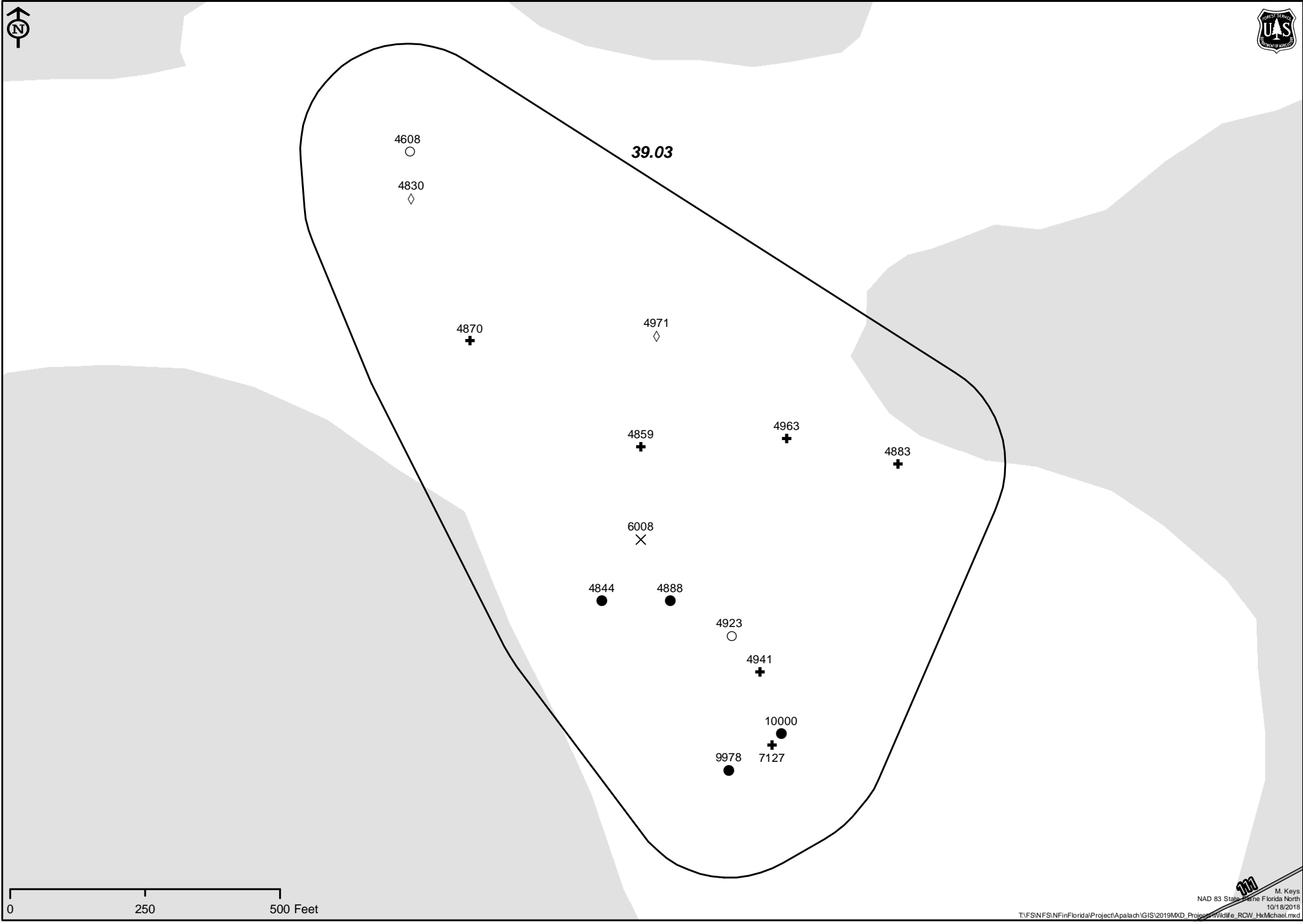


Apalachicola National Forest RCW Assessment

Cluster 39.03

Total Cavity Tree Count 15

RCWTree (Status)	◇ Unsuitable	RCWCluster (Status)	□ Unsuitable RCW habitat
● Active	○ NA	□ Active	■ Non Pine
○ Inactive	⊕ Unknown	□ Inactive	▨ YOUNG_PINE
■ Recruitment	⊗ Non Extant	□ Recruitment	■ Private Land




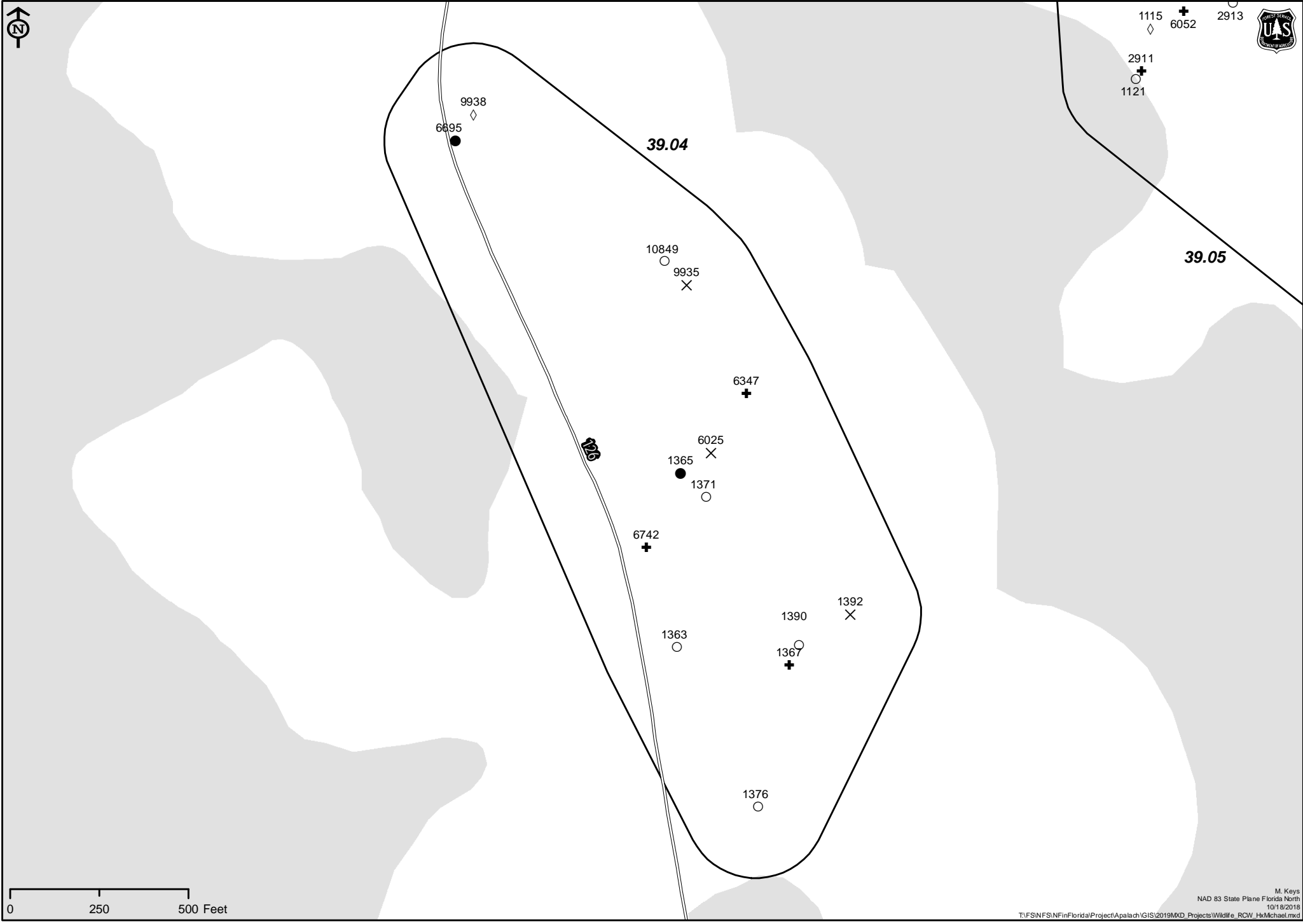
0 250 500 Feet

Apalachicola National Forest RCW Assessment

Cluster 39.04

Total Cavity Tree Count 14

RCWTree (Status)		RCWCluster (Status)		Unsuitable RCW habitat	
● Active	◇ Unsuitable	▭ Active	■ Non Pine	○ Inactive	⊕ YOUNG_PINE
○ Inactive	⊕ Unknown	- - - Inactive	⊘ Private Land	⊗ Non Extant	
■ Recruitment	×	┌ ┐ Recruitment			

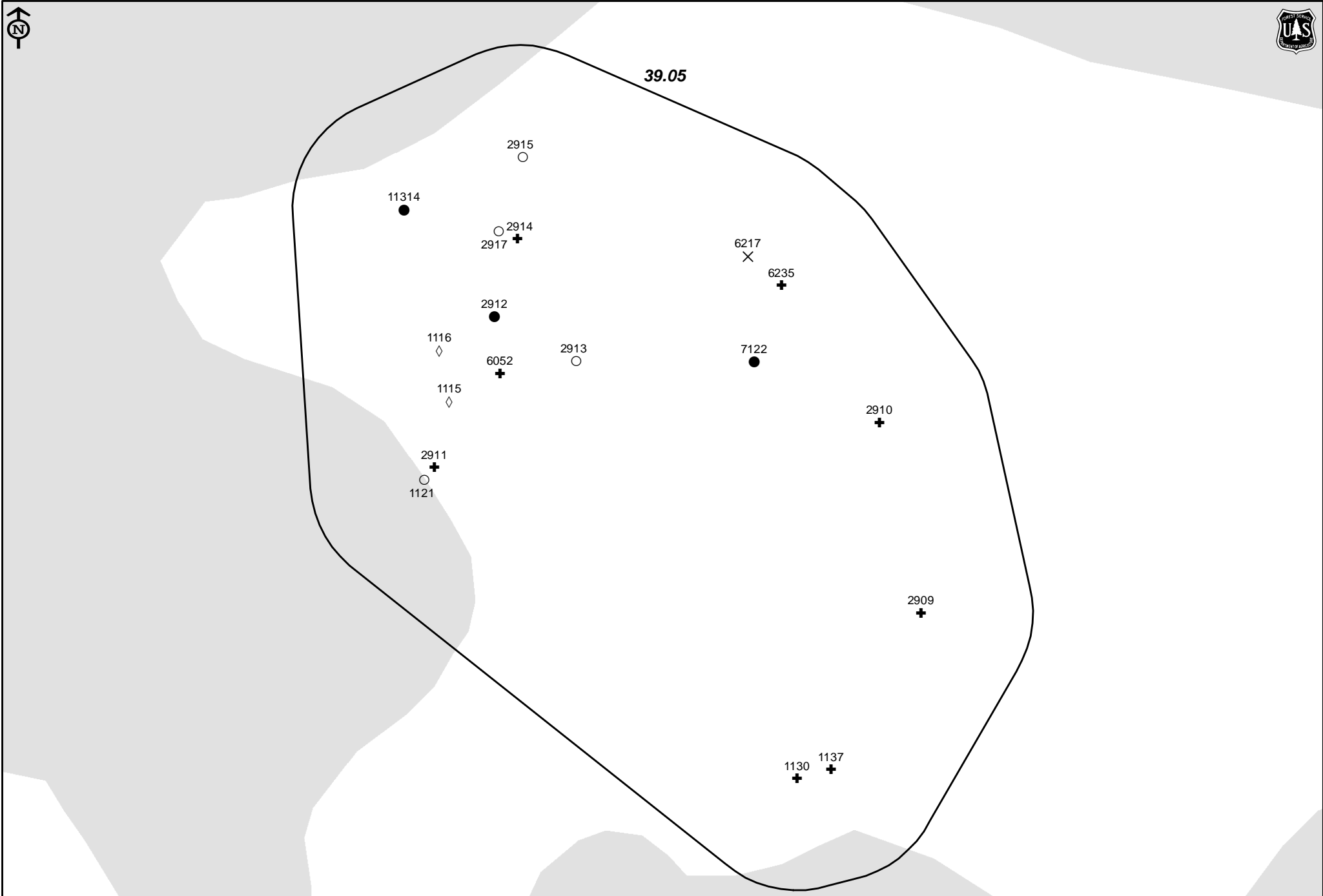


Apalachicola National Forest RCW Assessment

Cluster 39.05

Total Cavity Tree Count 18

RCWTree (Status)		RCWCluster (Status)		Unsuitable RCW habitat	
● Active	◇ Unsuitable	▭ Active	■ Non Pine	○ Inactive	○ NA
○ Inactive	⊕ Unknown	- - - Inactive	▨ YOUNG_PINE	⊗ Non Extant	⊗ Recruitment
■ Recruitment					■ Private Land



0 250 500 Feet

Apalachicola National Forest RCW Assessment

Cluster 39.06

Total Cavity Tree Count 10

RCWTree (Status)		RCWCluster (Status)		Unsuitable RCW habitat			
●	Active	◊	Unsuitable	◻	Active	■	Non Pine
○	Inactive	○	NA	- - -	Inactive	◻	YOUNG_PINE
■	Recruitment	+	Unknown	- - -	Recruitment	■	Private Land
		×	Non Extant				



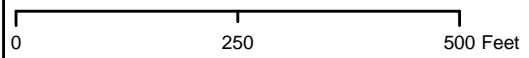
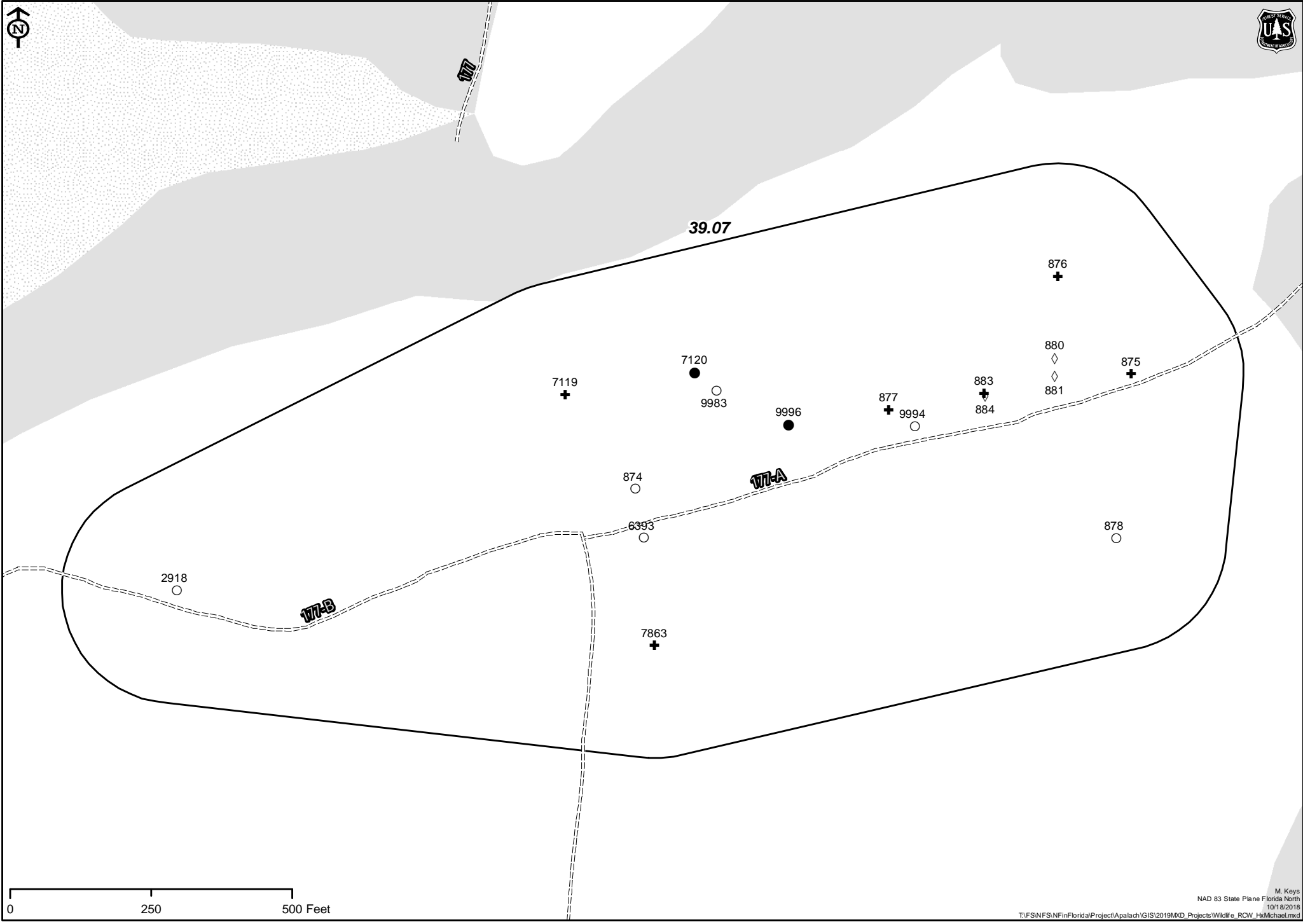
0 250 500 Feet

Apalachicola National Forest RCW Assessment

Cluster 39.07

Total Cavity Tree Count 17

RCWTree (Status)		RCWCluster (Status)		Unsuitable RCW habitat	
●	Active	◇	Unsuitable	□	Active
○	Inactive	○	NA	□	Inactive
■	Recruitment	+	Unknown	□	Recruitment
		×	Non Extant	□	Non Pine
				□	YOUNG_PINE
				□	Private Land



Apalachicola National Forest RCW Assessment

Cluster 39.08

Total Cavity Tree Count

8

RCWTree (Status)

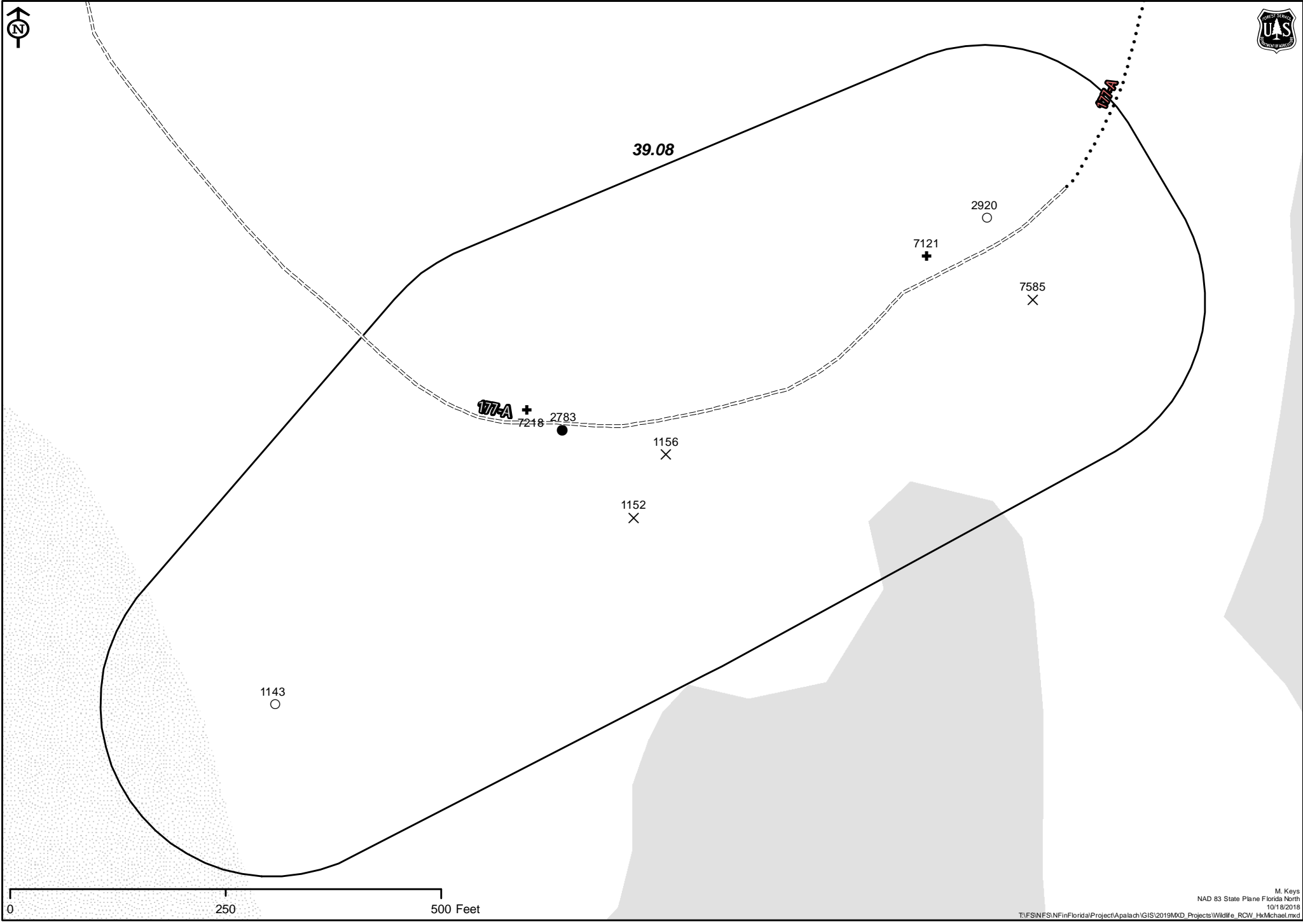
- Active
- Inactive
- Recruitment

RCWCluster (Status)

- ◇ Unsuitable
- NA
- +
- Unknown
- ×
- Non Extant

Unsuitable RCW habitat

- Active
- Inactive
- Recruitment
- Non Pine
- YOUNG_PINE
- Private Land



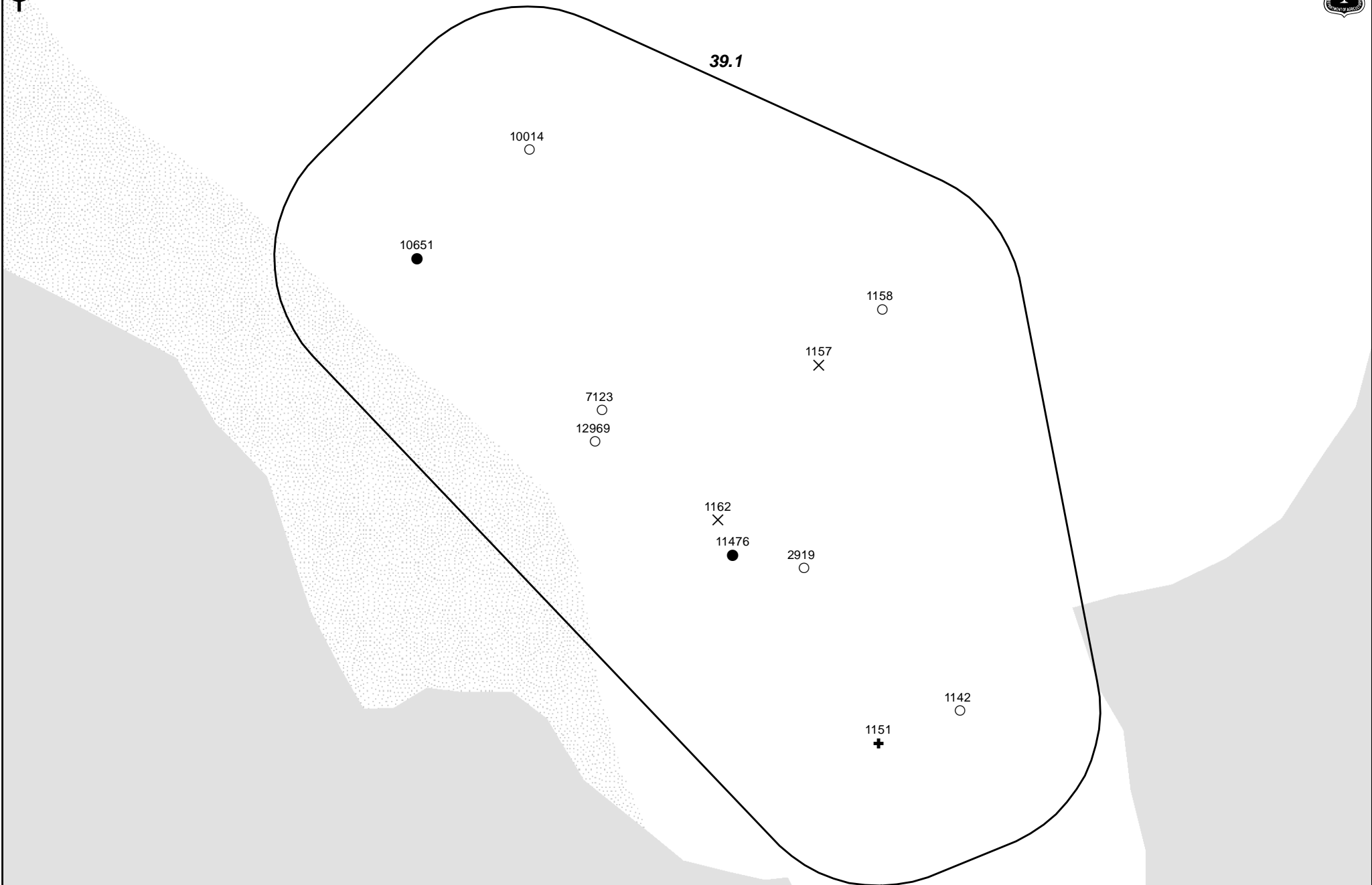
0 250 500 Feet

Apalachicola National Forest RCW Assessment

Cluster 39.1

Total Cavity Tree Count 11

RCWTree (Status)		RCWCluster (Status)		Unsuitable RCW habitat	
● Active	◇ Unsuitable	▭ Active	■ Non Pine		
○ Inactive	○ NA	- - - Inactive	▨ YOUNG_PINE		
■ Recruitment	+ Unknown	- - - Recruitment	■ Private Land		
	× Non Extant				



0 250 500 Feet

Apalachicola National Forest RCW Assessment

Cluster 4.01

Total Cavity Tree Count 16

RCWTree (Status)		RCWCluster (Status)		Unsuitable RCW habitat	
●	Active	◇	Unsuitable	□	Active
○	Inactive	○	NA	□	Inactive
■	Recruitment	+	Unknown	□	Recruitment
		×	Non Extant	□	Non Pine
				□	YOUNG_PINE
				□	Private Land


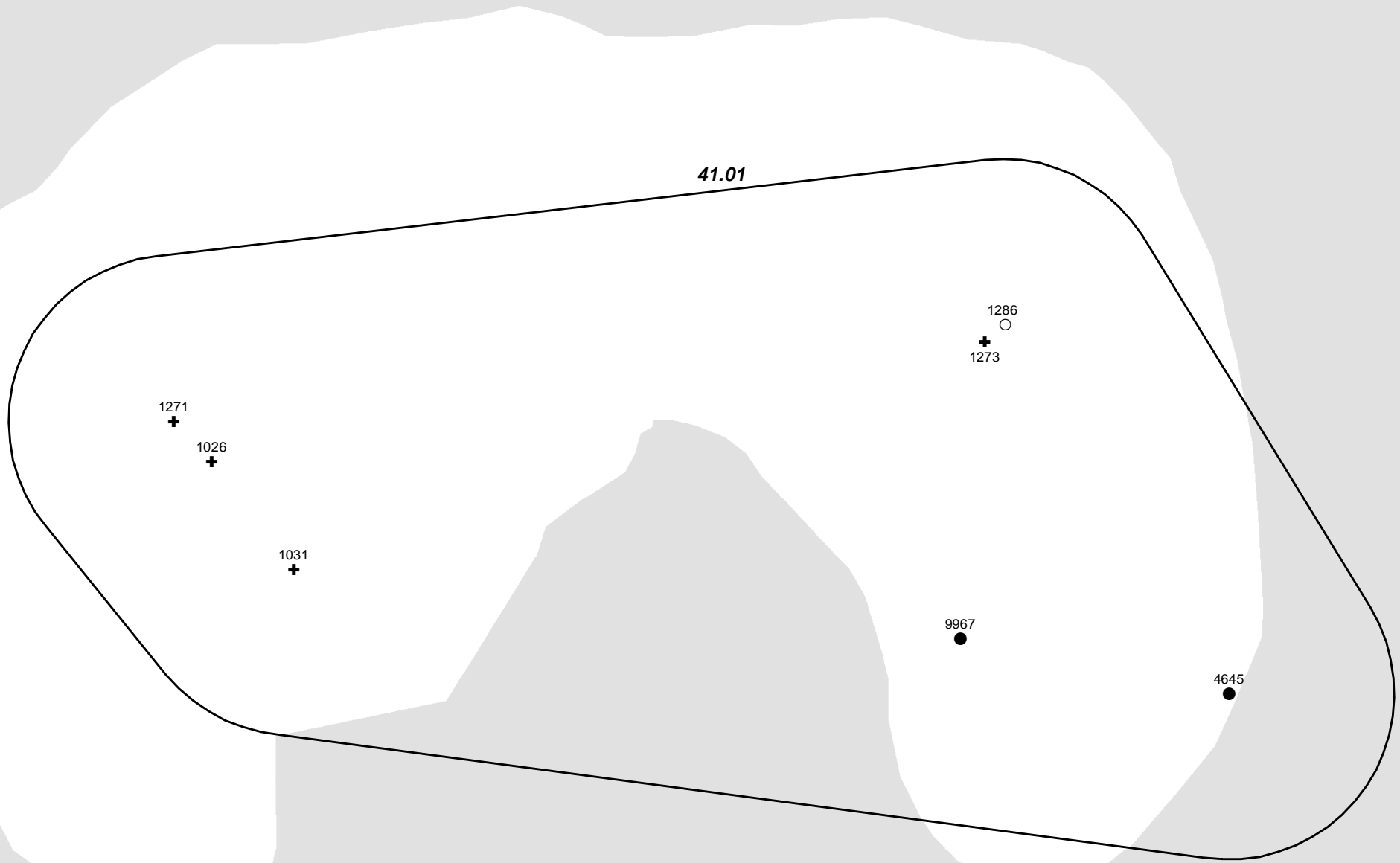


Apalachicola National Forest RCW Assessment

Cluster 41.01

Total Cavity Tree Count 7

RCWTree (Status)	◇ Unsuitable	RCWCluster (Status)	Unsuitable RCW habitat
● Active	○ NA	▭ Active	■ Non Pine
○ Inactive	⊕ Unknown	- - - Inactive	▨ YOUNG_PINE
■ Recruitment	⊗ Non Extant	┌ ┐ Recruitment	■ Private Land



Apalachicola National Forest RCW Assessment

Cluster 42.01

Total Cavity Tree Count

7

RCWTree (Status)

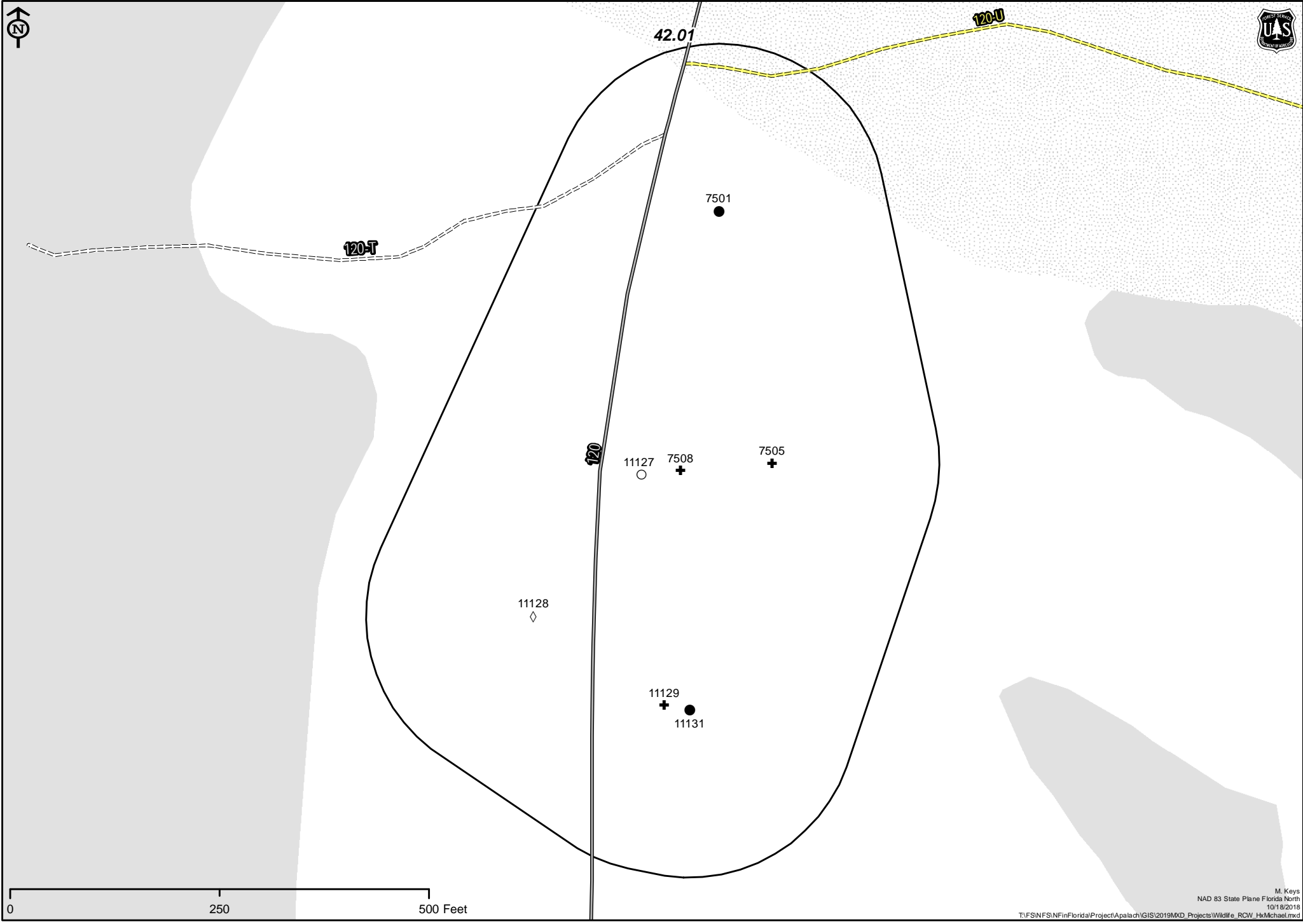
- Active
- Inactive
- Recruitment
- ◇ Unsuitable
- NA
- ⊕ Unknown
- × Non Extant

RCWCluster (Status)

- ▭ Active
- - - Inactive
- - - Recruitment

Unsuitable RCW habitat

- Non Pine
- ▨ YOUNG_PINE
- Private Land



0 250 500 Feet

Apalachicola National Forest RCW Assessment

Cluster 42.02

Total Cavity Tree Count

6

RCWTree (Status)

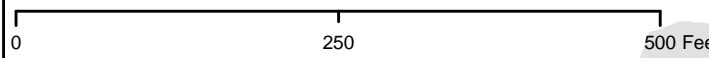
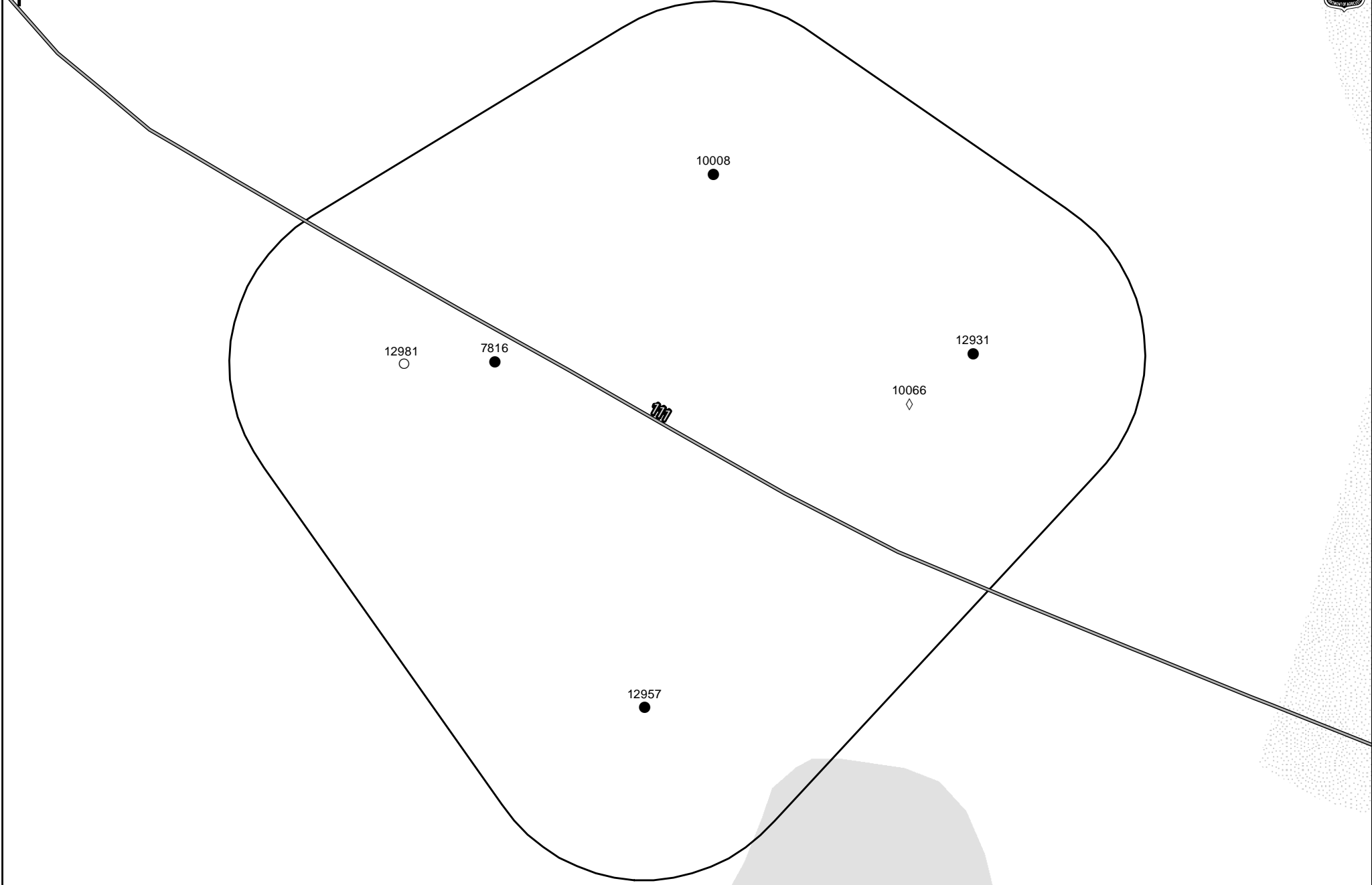
- Active
- Inactive
- Recruitment

RCWCluster (Status)

- ◇ Unsuitable
- NA
- +
- ×

Unsuitable RCW habitat

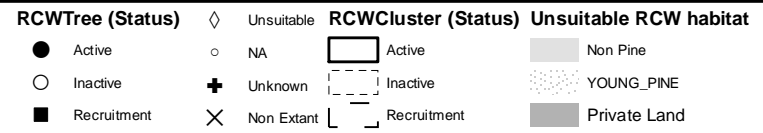
- Active
- Inactive
- Recruitment
- Non Pine
- YOUNG_PINE
- Private Land



Apalachicola National Forest RCW Assessment

Cluster 43.01

Total Cavity Tree Count 10



0 250 500 Feet

Apalachicola National Forest RCW Assessment

Cluster 43.02

Total Cavity Tree Count

5

RCWTree (Status)

- Active
- Inactive
- Recruitment

Unsuitable

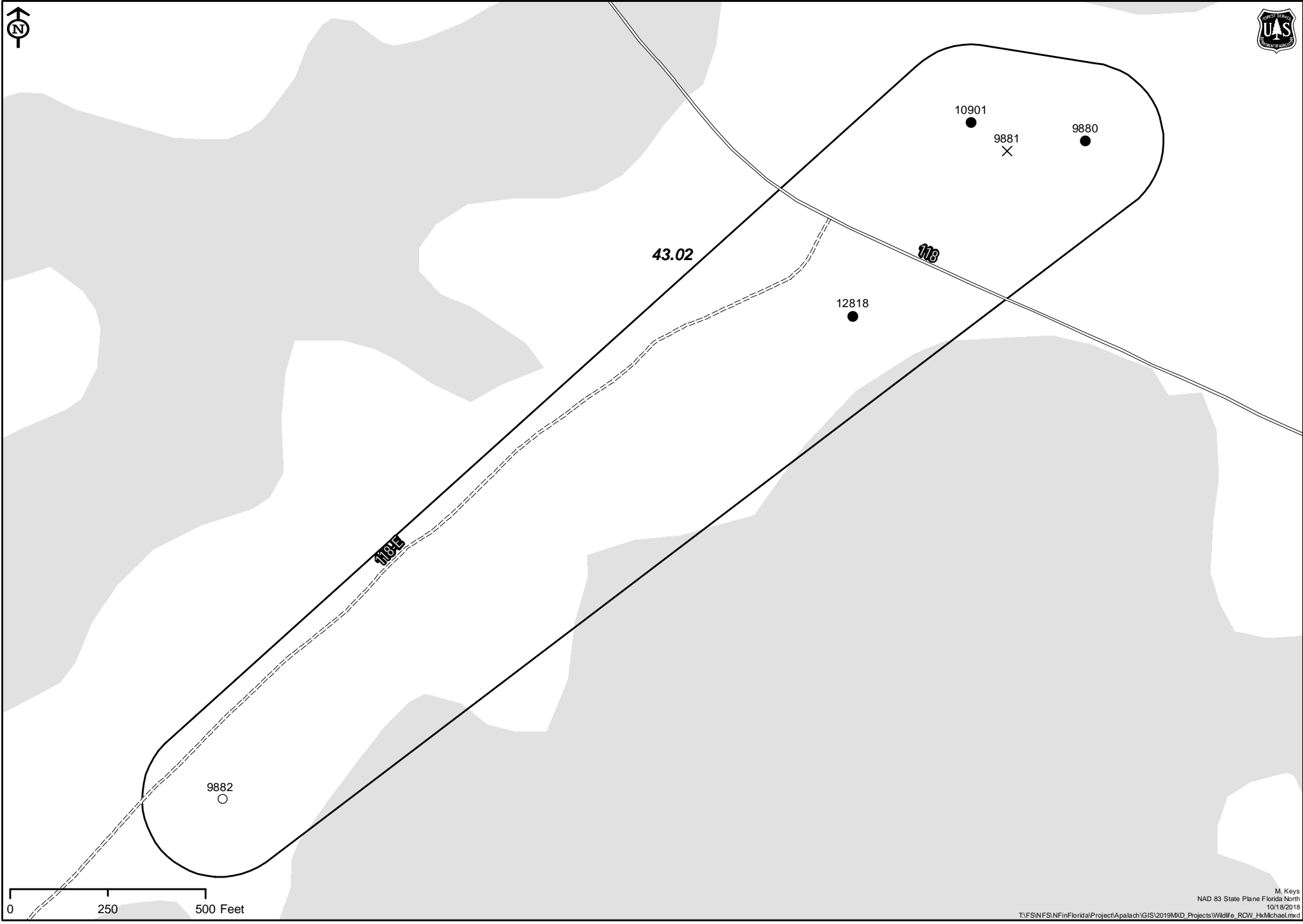
- ◇ Unsuitable
- NA
- ⊕ Unknown
- ⊗ Non Extant

RCWCluster (Status)

- ▭ Active
- - - Inactive
- - - Recruitment

Unsuitable RCW habitat

- Non Pine
- ▨ YOUNG_PINE
- Private Land



0 250 500 Feet

Apalachicola National Forest RCW Assessment

Cluster 43.03

Total Cavity Tree Count

6

RCWTree (Status)

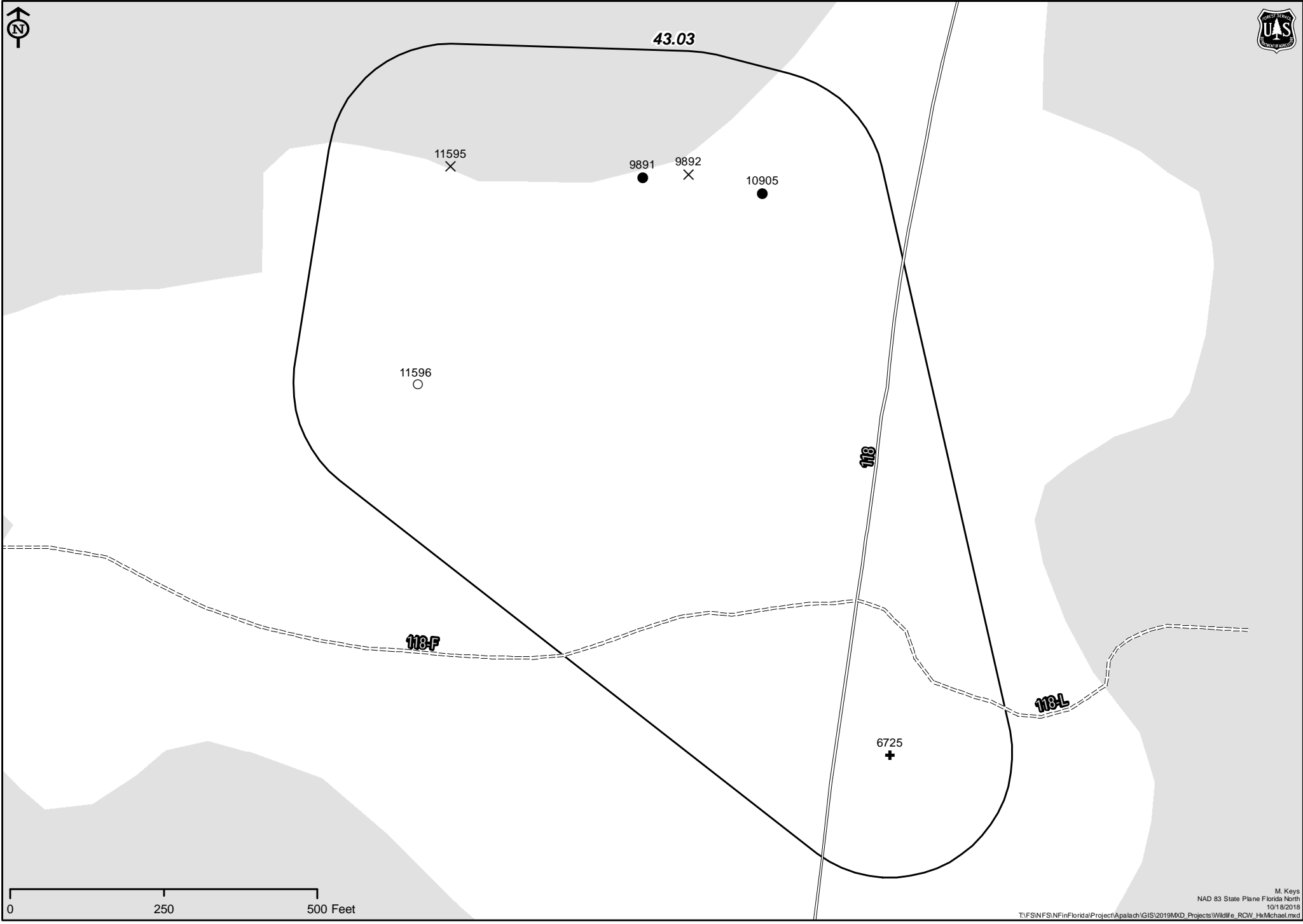
- Active
- Inactive
- Recruitment

RCWCluster (Status)

- ◇ Unsuitable
- NA
- +
- ×
- Active
- - - Inactive
- - - Recruitment

Unsuitable RCW habitat

- Non Pine
- YOUNG_PINE
- Private Land


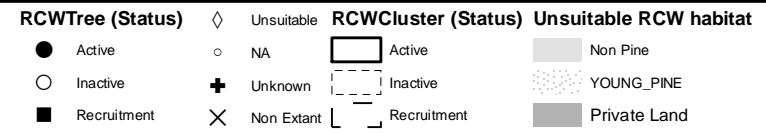


0 250 500 Feet

Apalachicola National Forest RCW Assessment

Cluster 43.04

Total Cavity Tree Count 19

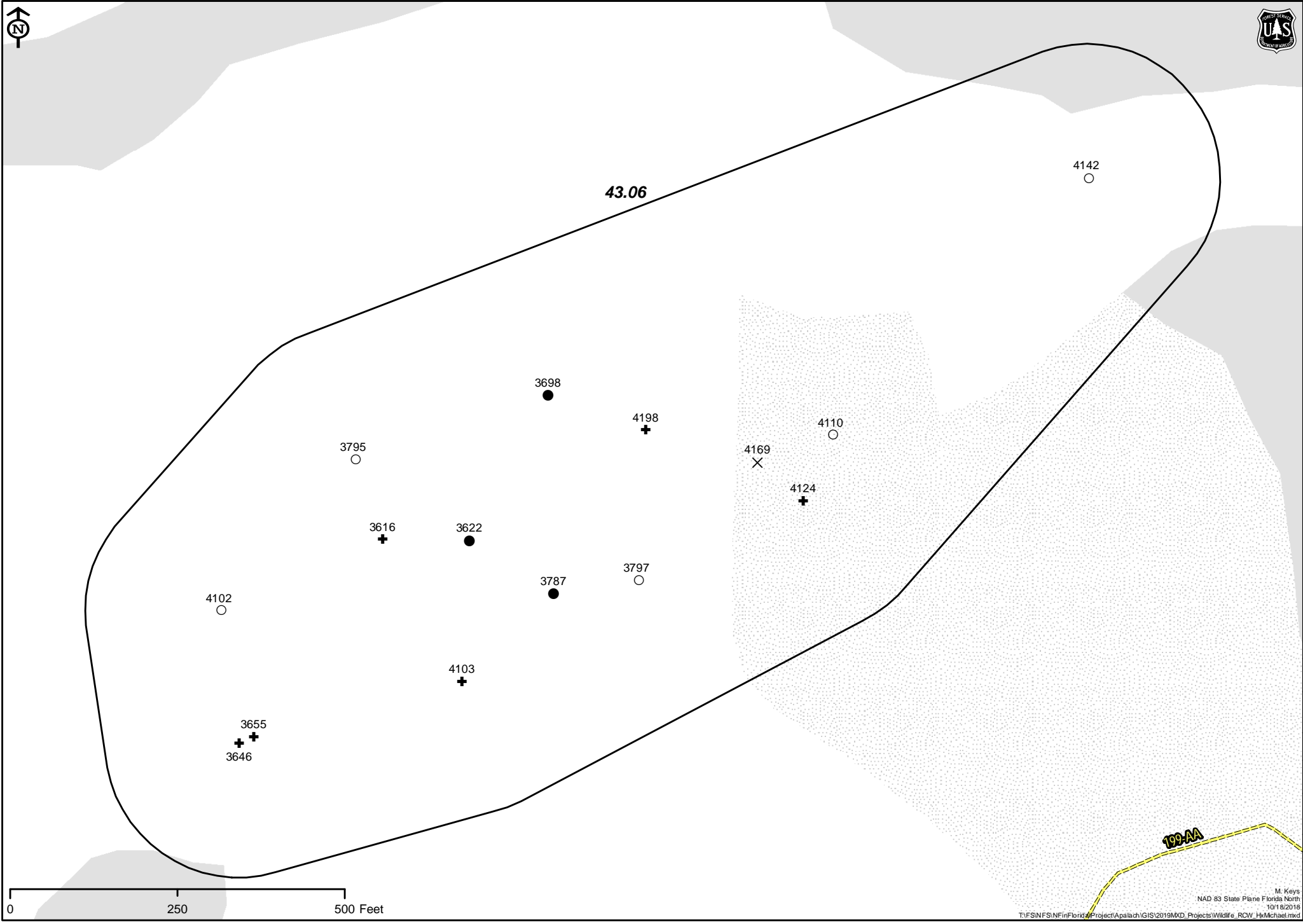


Apalachicola National Forest RCW Assessment

Cluster 43.06

Total Cavity Tree Count 15

RCWTree (Status)		RCWCluster (Status)		Unsuitable RCW habitat	
●	Active	◇	Unsuitable	□	Active
○	Inactive	○	NA	□	Inactive
■	Recruitment	+	Unknown	□	Recruitment
		×	Non Extant	□	Non Pine
				□	YOUNG_PINE
				□	Private Land



0 250 500 Feet

Apalachicola National Forest RCW Assessment

Cluster 43.07

Total Cavity Tree Count

7

RCWTree (Status)

- Active
- Inactive
- Recruitment

RCWCluster (Status)

- ◇ Unsuitable
- NA
- +
- Unknown
- +
- Non Extant

Unsuitable RCW habitat

- Active
- Inactive
- Recruitment
- Non Pine
- YOUNG_PINE
- Private Land



0 250 500 Feet

Apalachicola National Forest RCW Assessment

Cluster 43.08

Total Cavity Tree Count

8

RCWTree (Status)

- Active
- Inactive
- Recruitment



Unsuitable



NA



Unknown



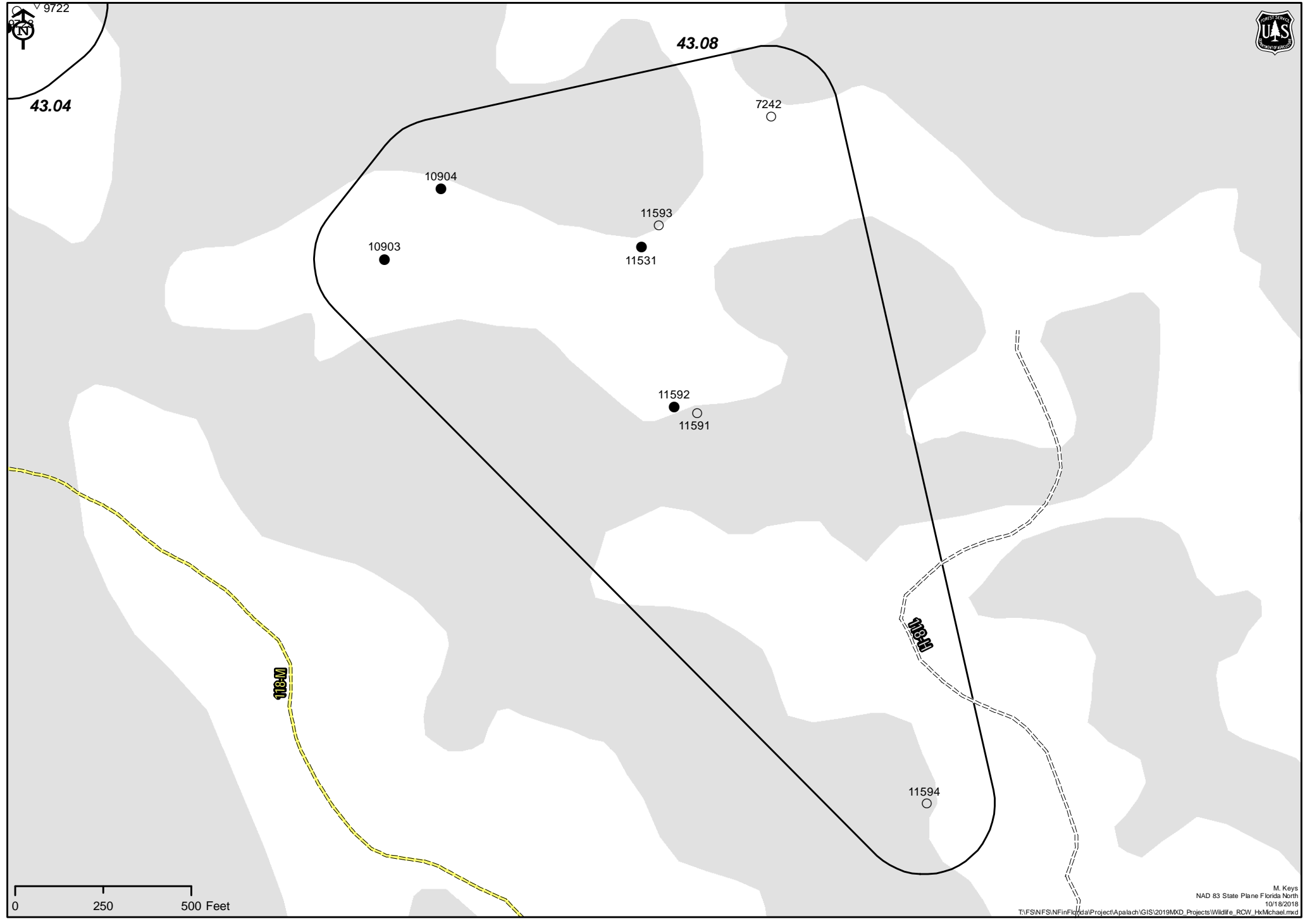
Non Extant

RCWCluster (Status)

- ▭ Active
- - - Inactive
- ┌ ┐ Recruitment

Unsuitable RCW habitat

- Non Pine
- ░ YOUNG_PINE
- Private Land



0 250 500 Feet

Apalachicola National Forest RCW Assessment

Cluster 43.09

Total Cavity Tree Count

5

RCWTree (Status)

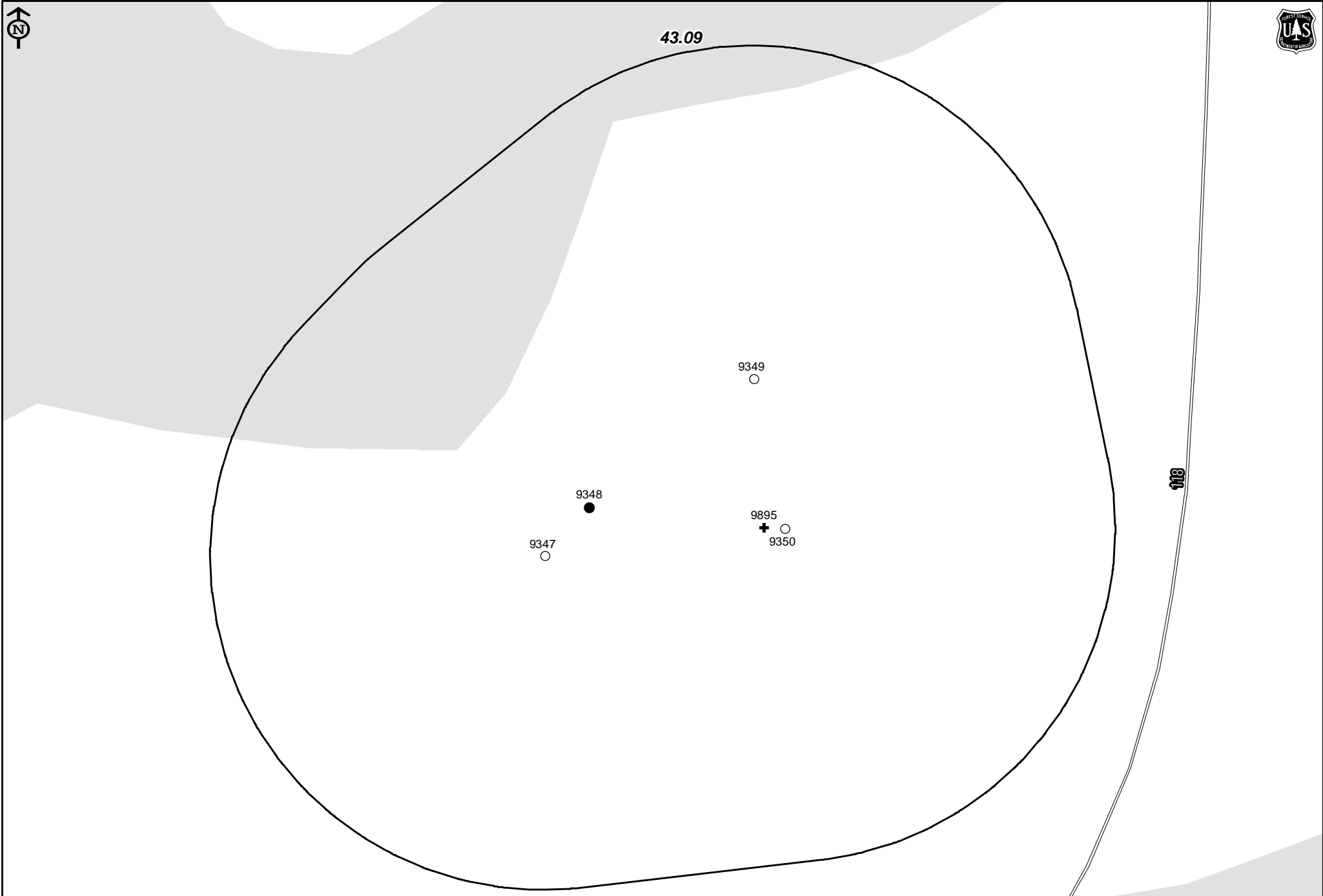
- Active
- Inactive
- Recruitment

RCWCluster (Status)

- ◇ Unsuitable
- NA
- +
- ×

Unsuitable RCW habitat

- Active
- Inactive
- Recruitment
- Non Pine
- YOUNG_PINE
- Private Land



0 250 500 Feet

Apalachicola National Forest RCW Assessment

Cluster 43.1

Total Cavity Tree Count

6

RCWTree (Status)

- Active
- Inactive
- Recruitment

RCWCluster (Status)

- ◇ Unsuitable
- NA
- +
- ×

Unsuitable RCW habitat

- Non Pine
- YOUNG_PINE
- Private Land



0 250 500 Feet

Apalachicola National Forest RCW Assessment

Cluster 43.11

Total Cavity Tree Count

8

RCWTree (Status)

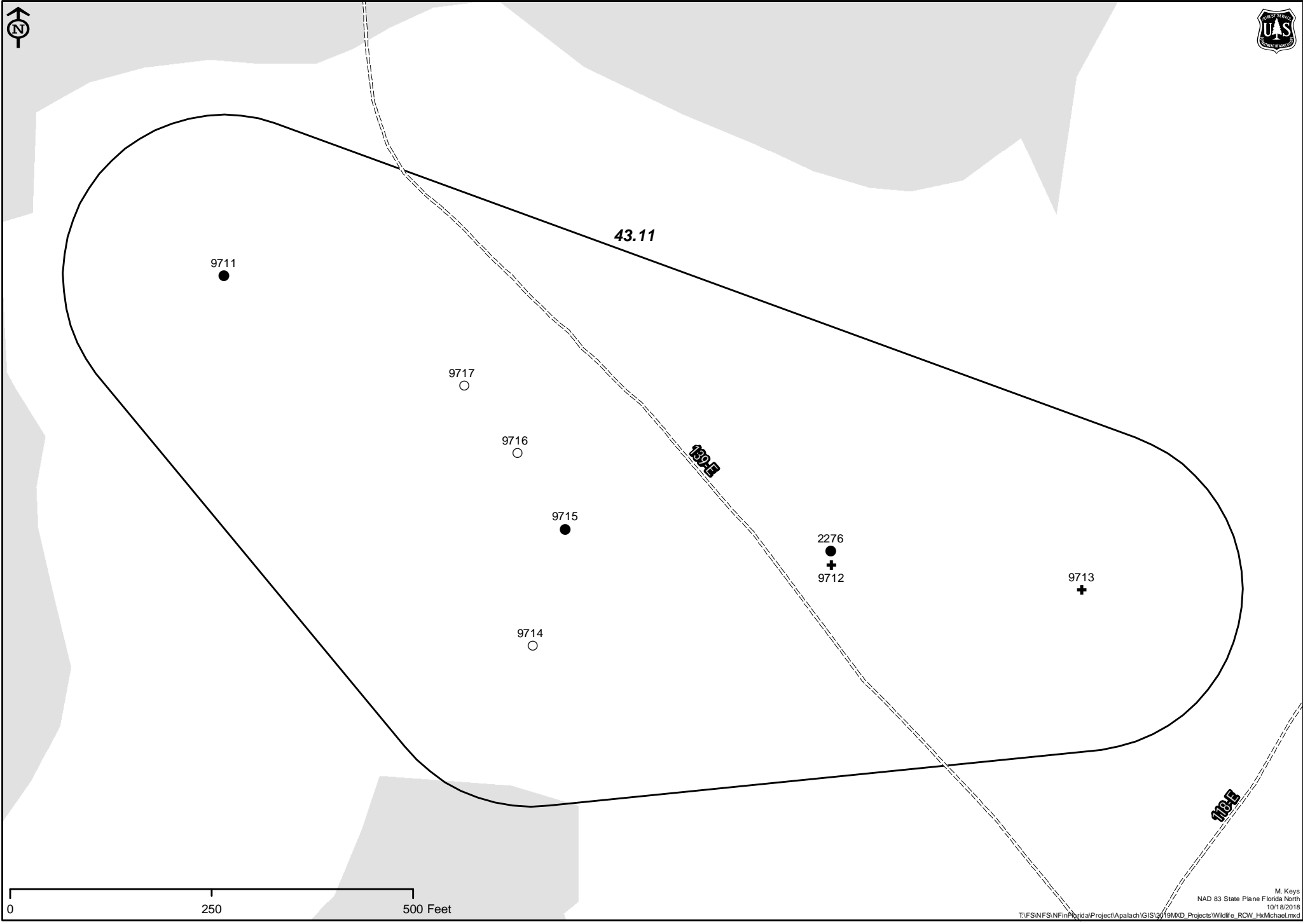
- Active
- Inactive
- Recruitment

RCWCluster (Status)

- ◇ Unsuitable
- NA
- +
- ×

Unsuitable RCW habitat

- Active
- Inactive
- Recruitment
- Non Pine
- YOUNG_PINE
- Private Land



0 250 500 Feet

Apalachicola National Forest RCW Assessment

Cluster 43.12

Total Cavity Tree Count

6

RCWTree (Status)

- Active
- Inactive
- Recruitment


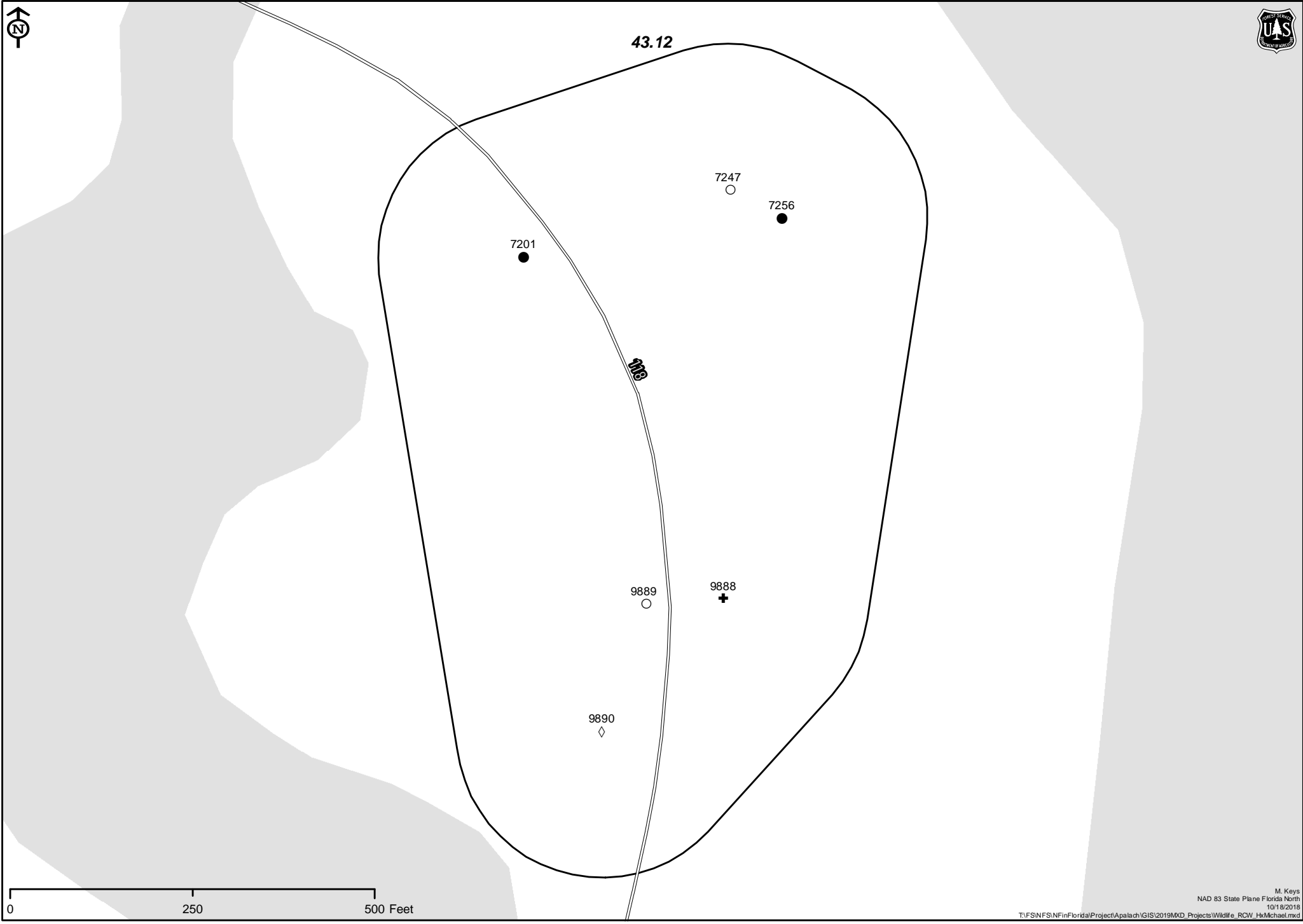
RCWCluster (Status)

- ◇ Unsuitable
- NA
- +
- ×

- Active
- - - Inactive
- Recruitment

Unsuitable RCW habitat

- Non Pine
- YOUNG_PINE
- Private Land



Apalachicola National Forest RCW Assessment

Cluster 44.01

Total Cavity Tree Count

9

RCWTree (Status)

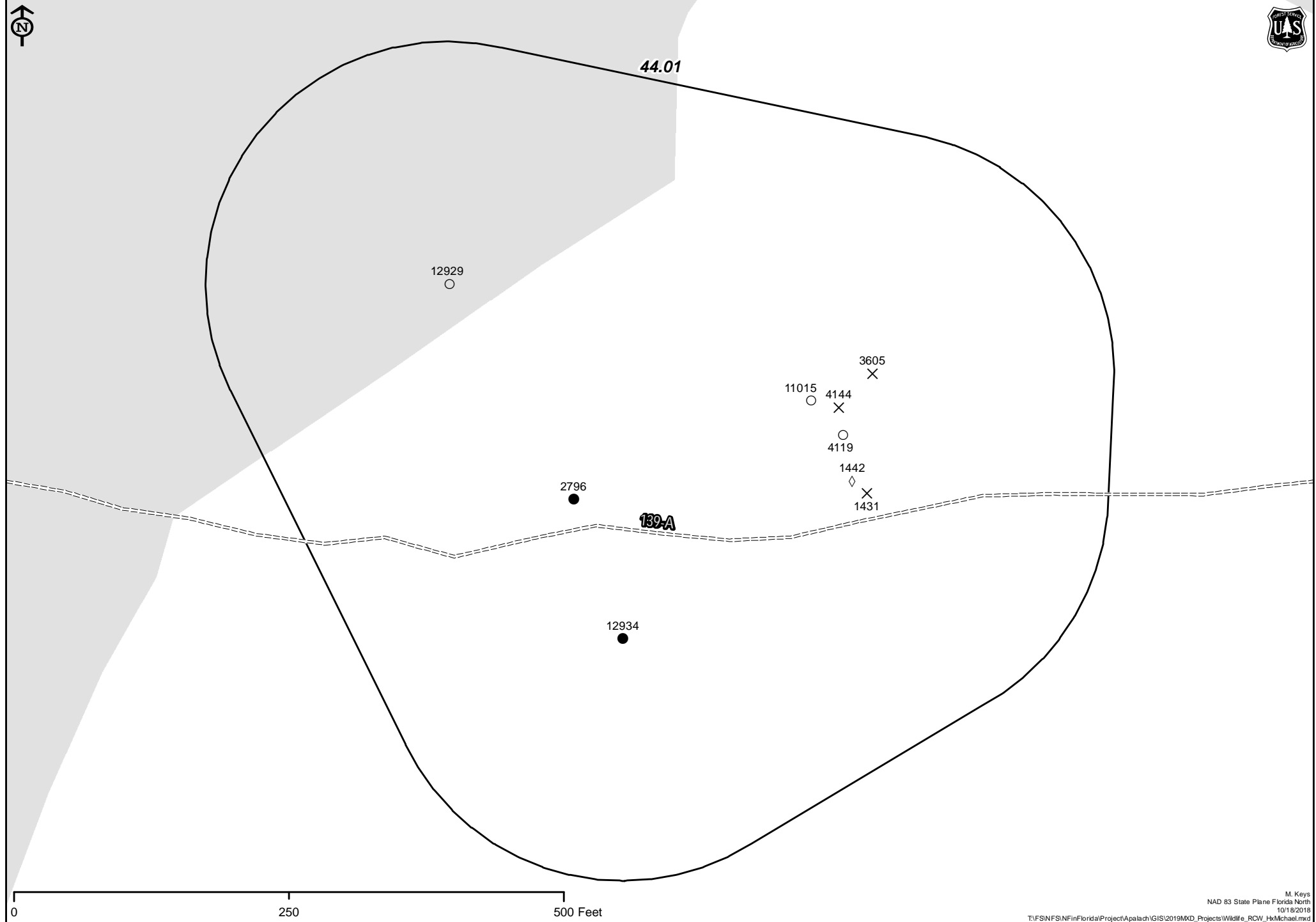
- Active
- Inactive
- Recruitment

RCWCluster (Status)

- ◇ Unsuitable
- NA
- +
- Unknown
- ×
- Non Extant

Unsuitable RCW habitat

- Active
- Inactive
- Recruitment
- Non Pine
- YOUNG_PINE
- Private Land

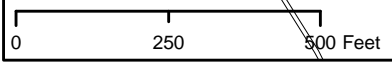
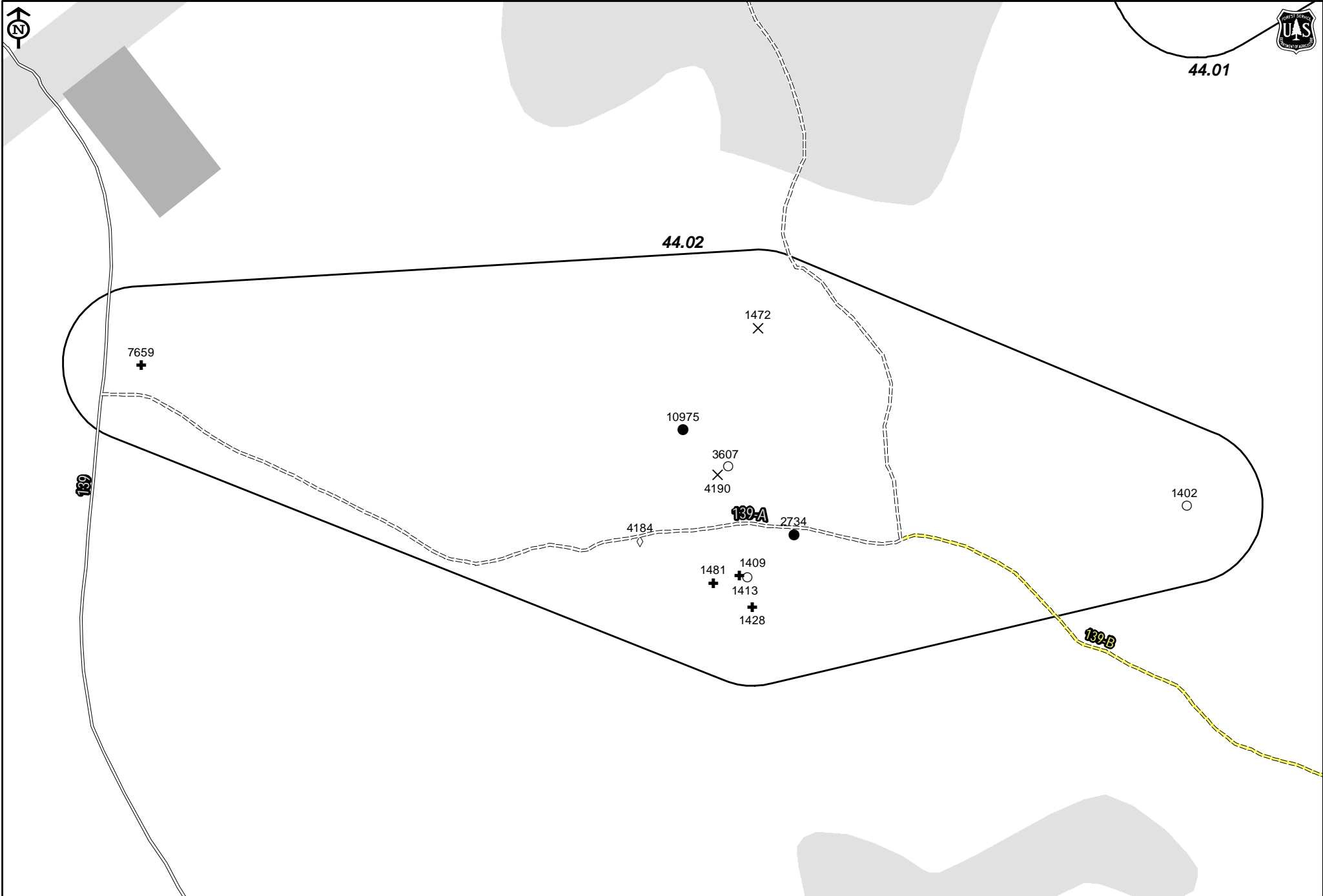


Apalachicola National Forest RCW Assessment

Cluster 44.02

Total Cavity Tree Count 12

RCWTree (Status)	◇ Unsuitable	RCWCluster (Status)	Unsuitable RCW habitat
● Active	○ NA	▭ Active	■ Non Pine
○ Inactive	⊕ Unknown	- - - Inactive	▨ YOUNG_PINE
■ Recruitment	× Non Extant	┌ ┐ Recruitment	■ Private Land



Apalachicola National Forest RCW Assessment

Cluster 44.03

Total Cavity Tree Count 13

RCWTree (Status)

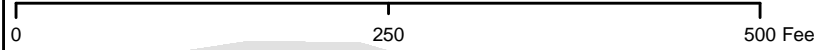
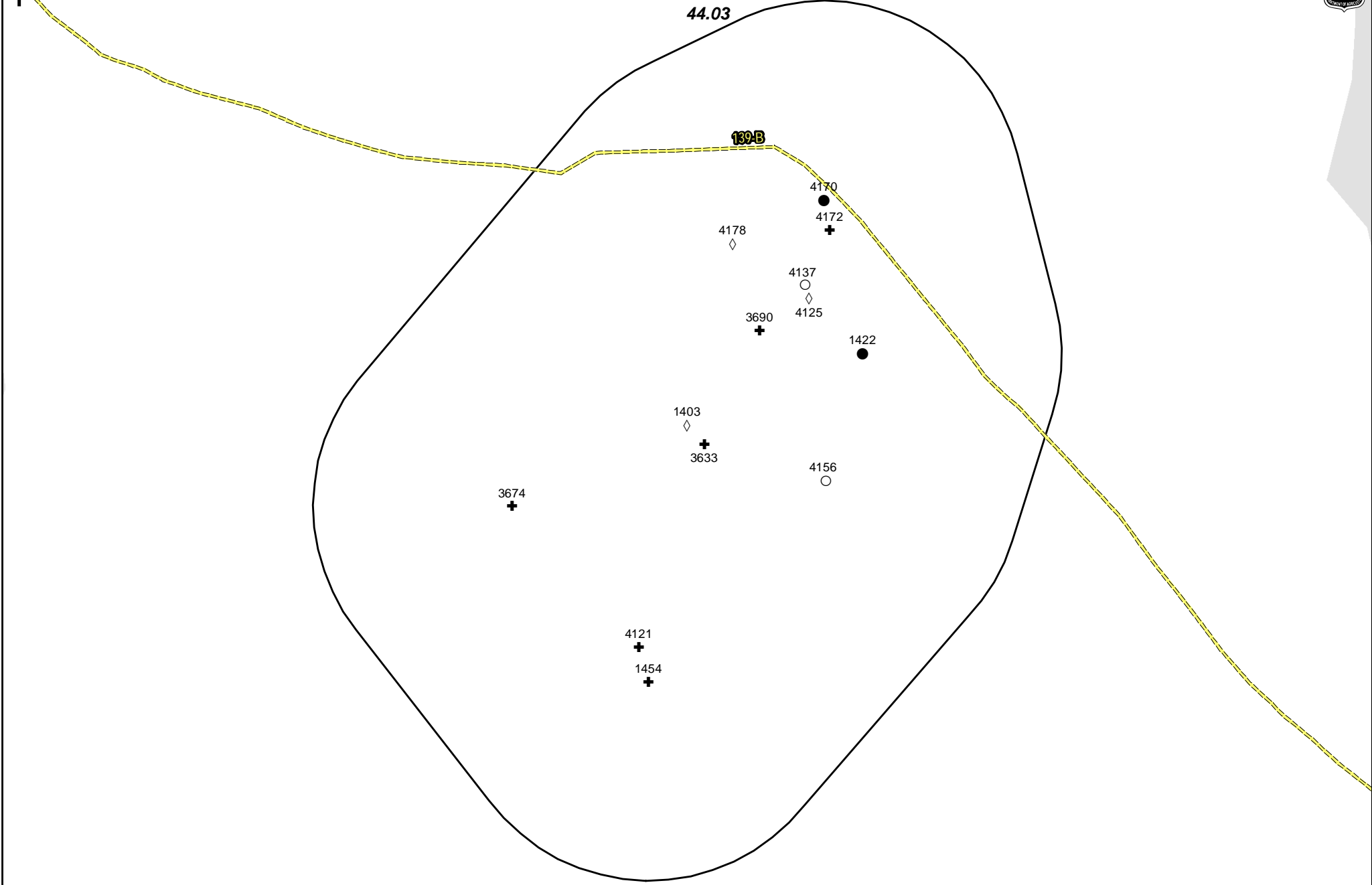
- Active
- Inactive
- Recruitment

RCWCluster (Status)

- ◇ Unsuitable
- NA
- +
- ×

Unsuitable RCW habitat

- Active
- Inactive
- Recruitment
- Non Pine
- YOUNG_PINE
- Private Land


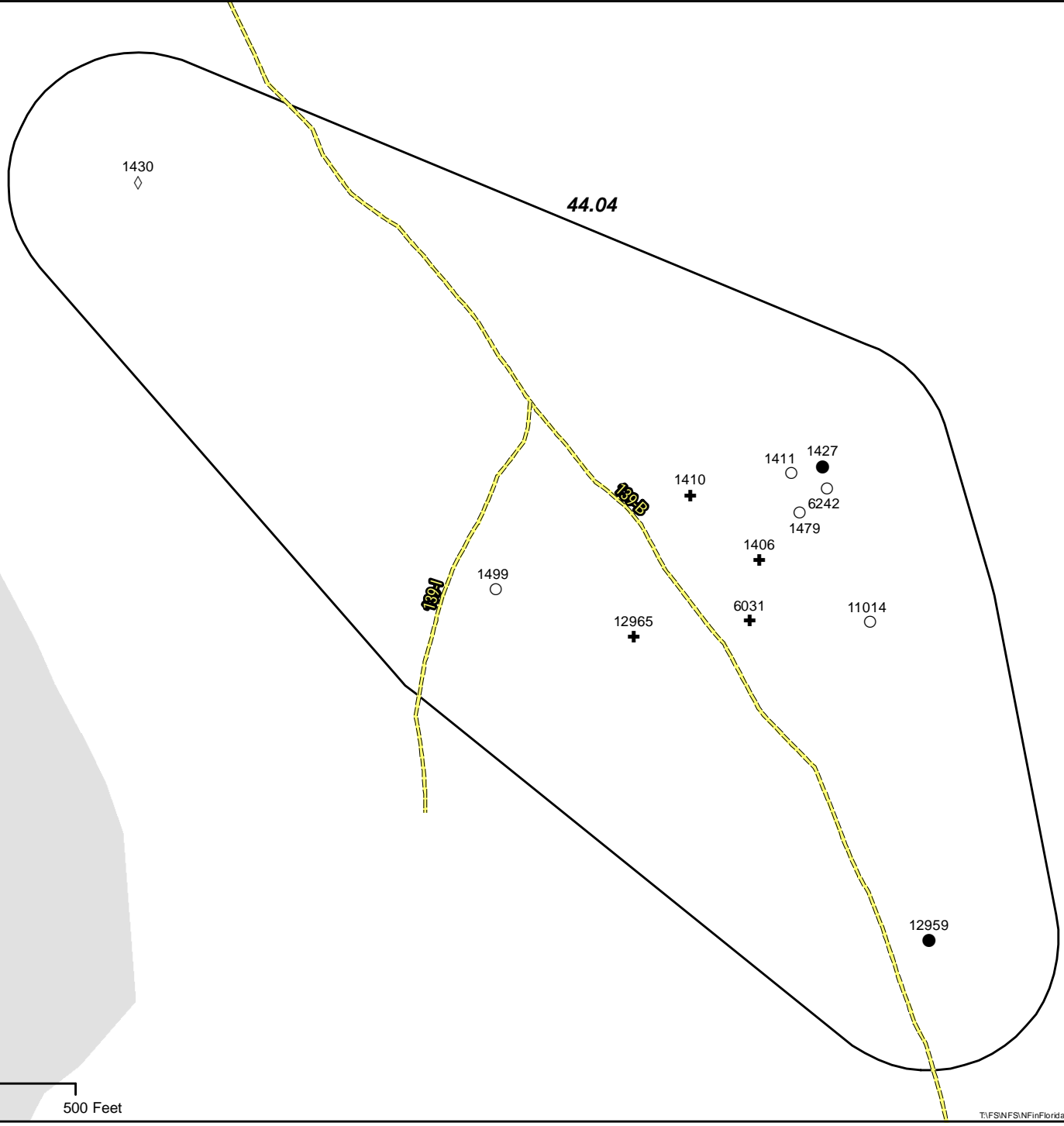


Apalachicola National Forest RCW Assessment

Cluster 44.04

Total Cavity Tree Count 12

RCWTree (Status)		RCWCluster (Status)		Unsuitable RCW habitat			
●	Active	◇	Unsuitable	□	Active	■	Non Pine
○	Inactive	○	NA	□	Inactive	▨	YOUNG_PINE
■	Recruitment	+	Unknown	□	Recruitment	■	Private Land
		×	Non Extant				

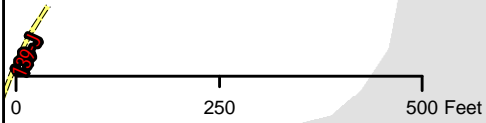


Apalachicola National Forest RCW Assessment

Cluster 44.05

Total Cavity Tree Count 24

RCWTree (Status)	RCWCluster (Status)	Unsuitable RCW habitat
● Active	◇ Unsuitable	Non Pine
○ Inactive	○ NA	YOUNG_PINE
■ Recruitment	+ Unknown	Private Land
	× Non Extant	
	▭ Active	
	- - - Inactive	
	┌ ─ ─ ─ ┐ Recruitment	

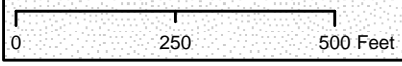


Apalachicola National Forest RCW Assessment

Cluster 44.06

Total Cavity Tree Count 18

RCWTree (Status)		RCWCluster (Status)		Unsuitable RCW habitat	
●	Active	◊	Unsuitable	◻	Active
○	Inactive	○	NA	◌	Inactive
■	Recruitment	+	Unknown	◌	Recruitment
		×	Non Extant	◌	Non Pine
				◌	YOUNG_PINE
				◌	Private Land

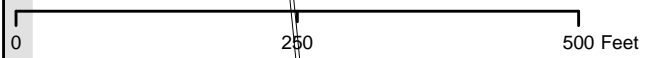
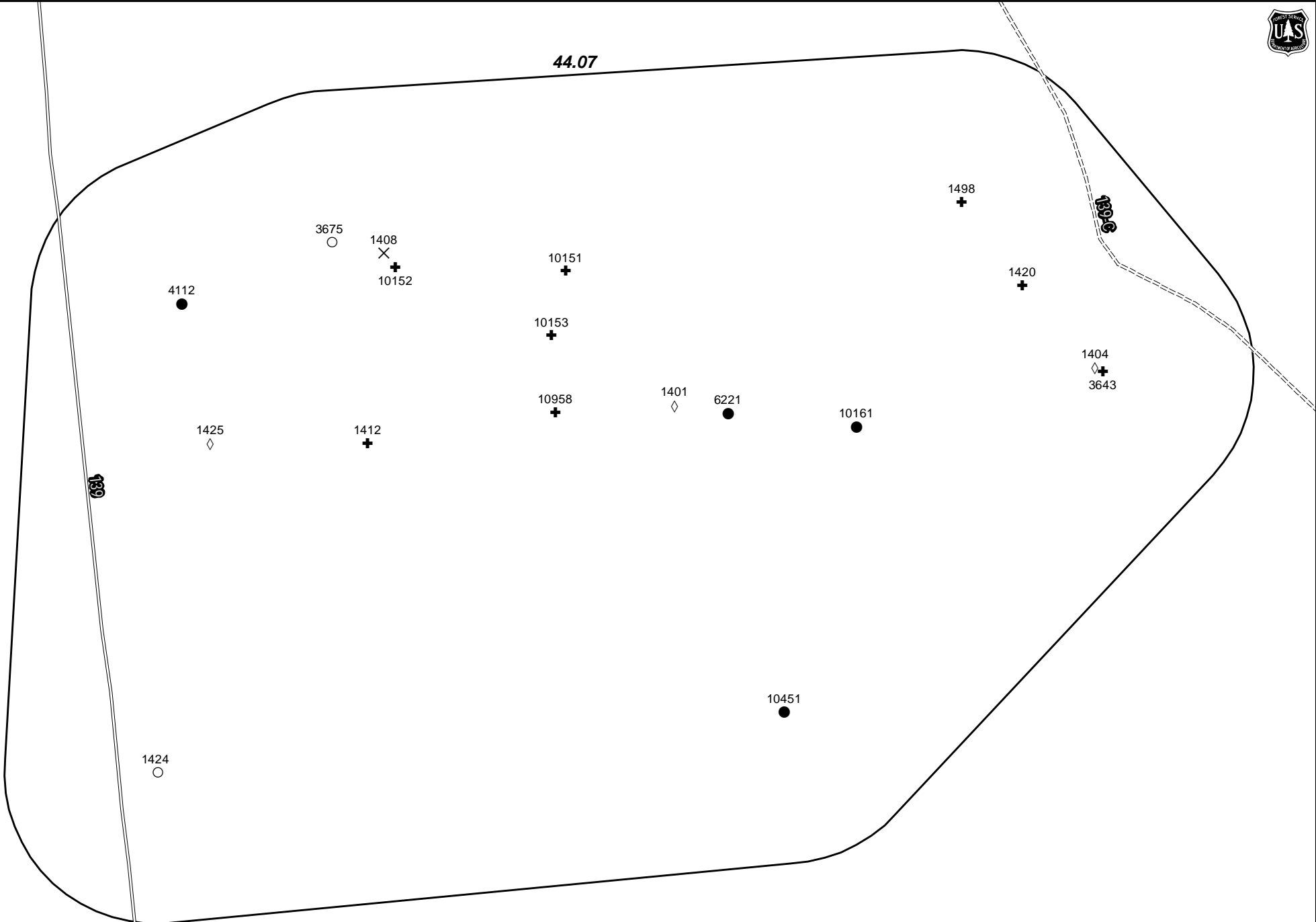


Apalachicola National Forest RCW Assessment

Cluster 44.07

Total Cavity Tree Count 18

RCWTree (Status)		RCWCluster (Status)		Unsuitable RCW habitat	
●	Active	◇	Unsuitable	▭	Active
○	Inactive	+	Unknown	▭	Inactive
■	Recruitment	×	Non Extant	▭	Recruitment
				▭	Non Pine
				▭	YOUNG_PINE
				▭	Private Land



Apalachicola National Forest RCW Assessment

Cluster 44.08

Total Cavity Tree Count 7

RCWTree (Status)

- Active
- Inactive
- Recruitment

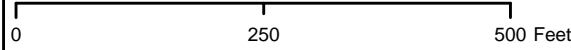
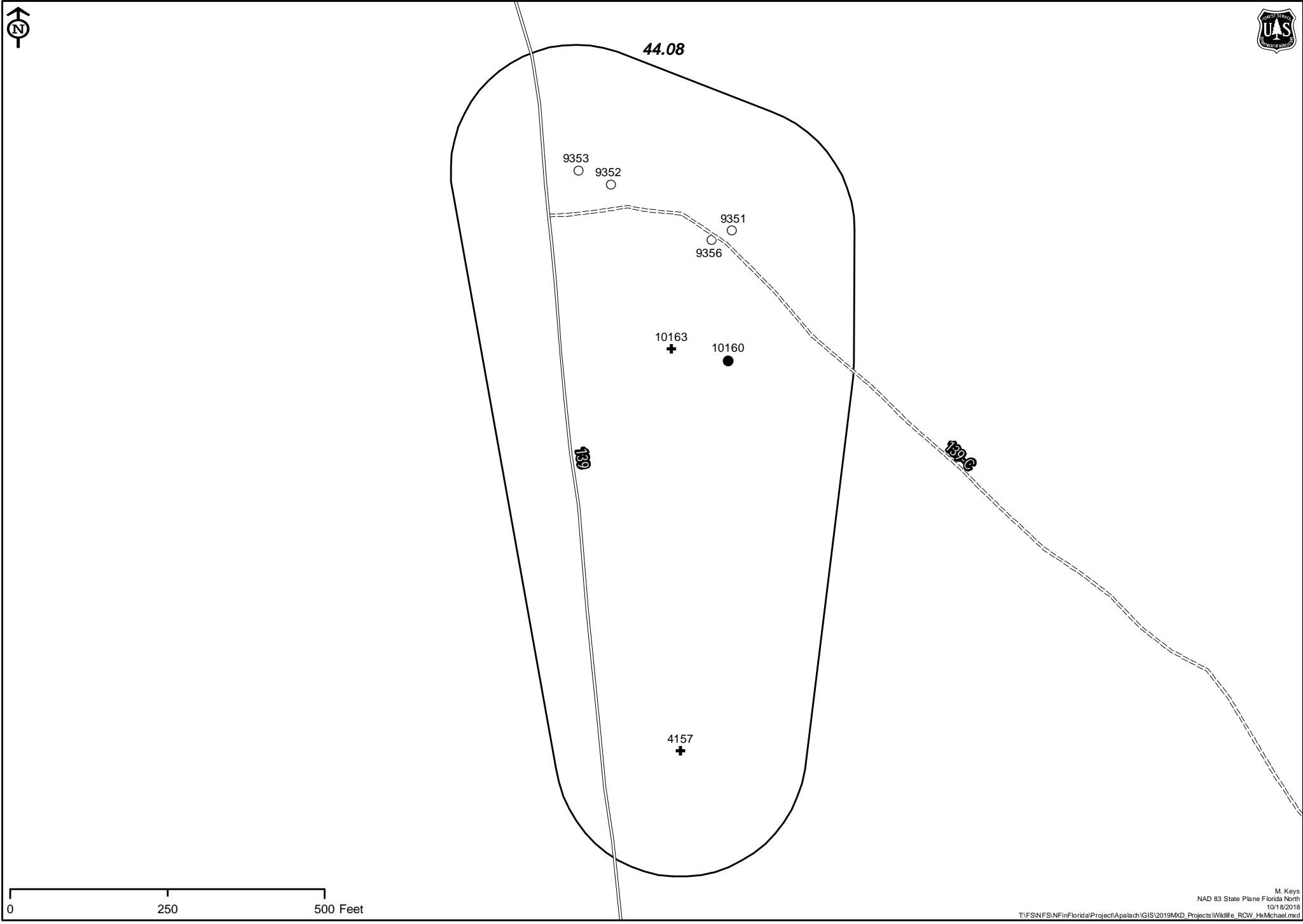
RCWCluster (Status)

- ◇ Unsuitable
- NA
- +
- Unknown
- ✕ Non Extant

- Active
- Inactive
- Recruitment

Unsuitable RCW habitat

- Non Pine
- YOUNG_PINE
- Private Land



Apalachicola National Forest RCW Assessment

Cluster 44.09

Total Cavity Tree Count

9

RCWTree (Status)

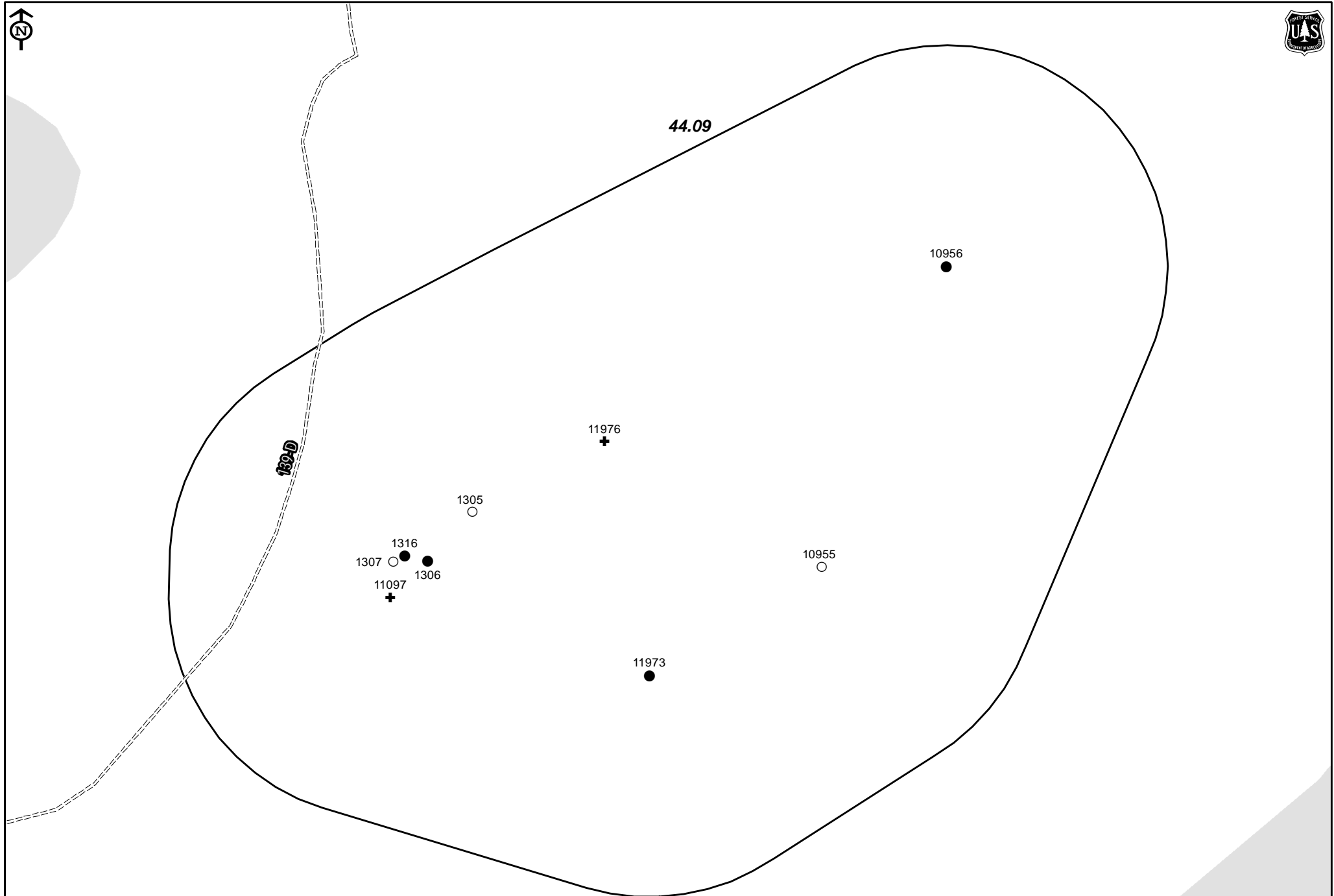
- Active
- Inactive
- Recruitment

RCWCluster (Status)

- ◇ Unsuitable
- NA
- +
- ×

Unsuitable RCW habitat

- Active
- Inactive
- Recruitment
- Non Pine
- YOUNG_PINE
- Private Land



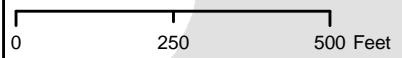
0 250 500 Feet

Apalachicola National Forest RCW Assessment

Cluster 44.11

Total Cavity Tree Count 12

RCWTree (Status)		RCWCluster (Status)		Unsuitable RCW habitat	
●	Active	◇	Unsuitable	▭	Active
○	Inactive	○	NA	- - -	Inactive
■	Recruitment	+	Unknown	▭	Recruitment
		×	Non Extant	▭	Private Land
				▭	Non Pine
				▭	YOUNG_PINE



Apalachicola National Forest RCW Assessment

Cluster 44.12

Total Cavity Tree Count 19

RCWTree (Status)

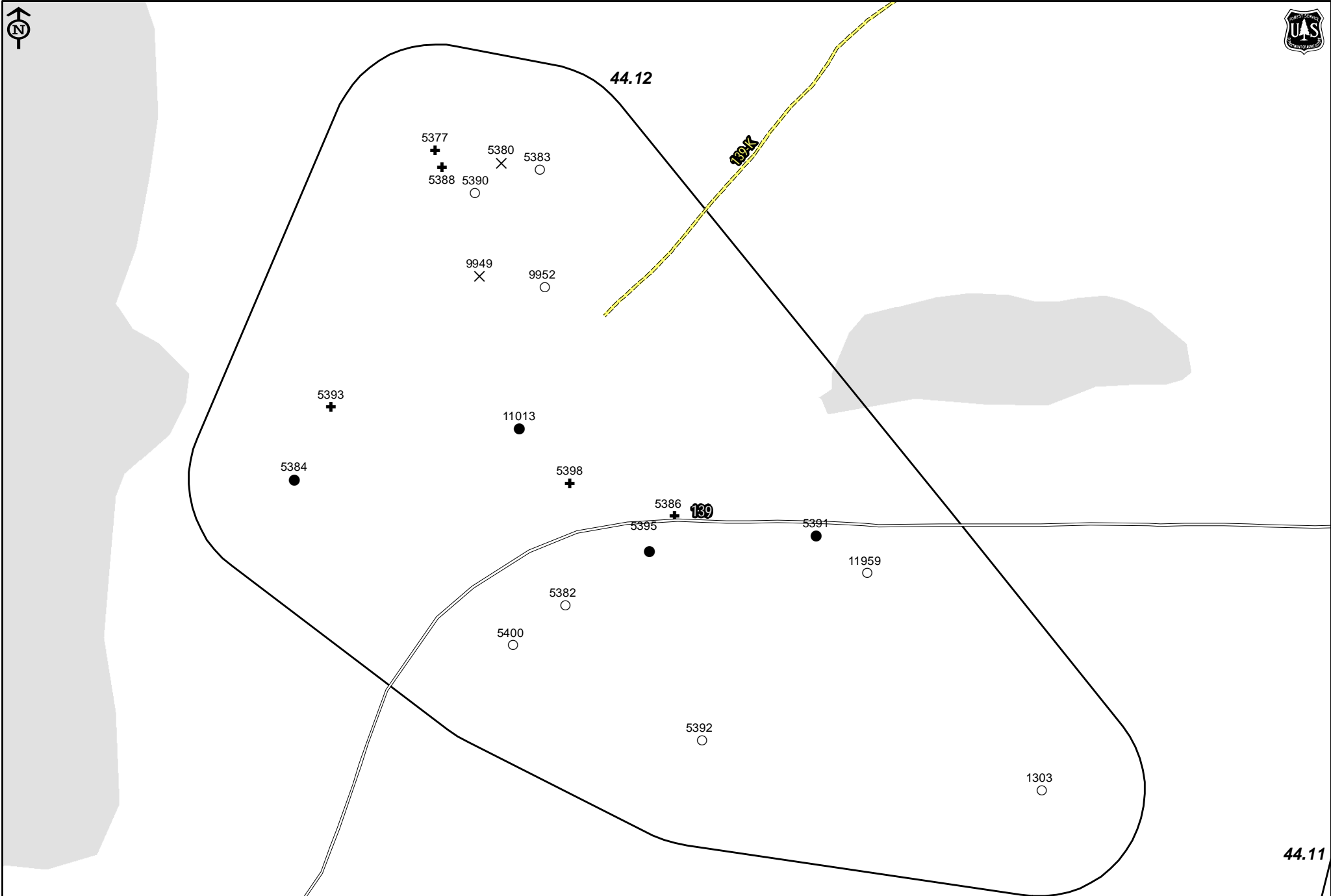
- Active
- Inactive
- Recruitment

RCWCluster (Status)

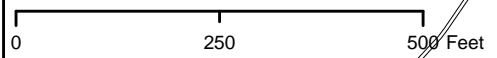
- ◇ Unsuitable
- NA
- +
- ×

Unsuitable RCW habitat

- Active
- Inactive
- Recruitment
- Non Pine
- YOUNG_PINE
- Private Land



44.11



Apalachicola National Forest RCW Assessment

Cluster 44.15

Total Cavity Tree Count

8

RCWTree (Status)

- Active
- Inactive
- Recruitment

RCWCluster (Status)


- ◇ Unsuitable
- NA
- +
- ×

Unsuitable RCW habitat

- Active
- Inactive
- Recruitment

Unsuitable RCW habitat

- Non Pine
- YOUNG_PINE
- Private Land

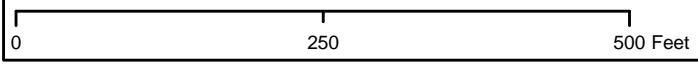
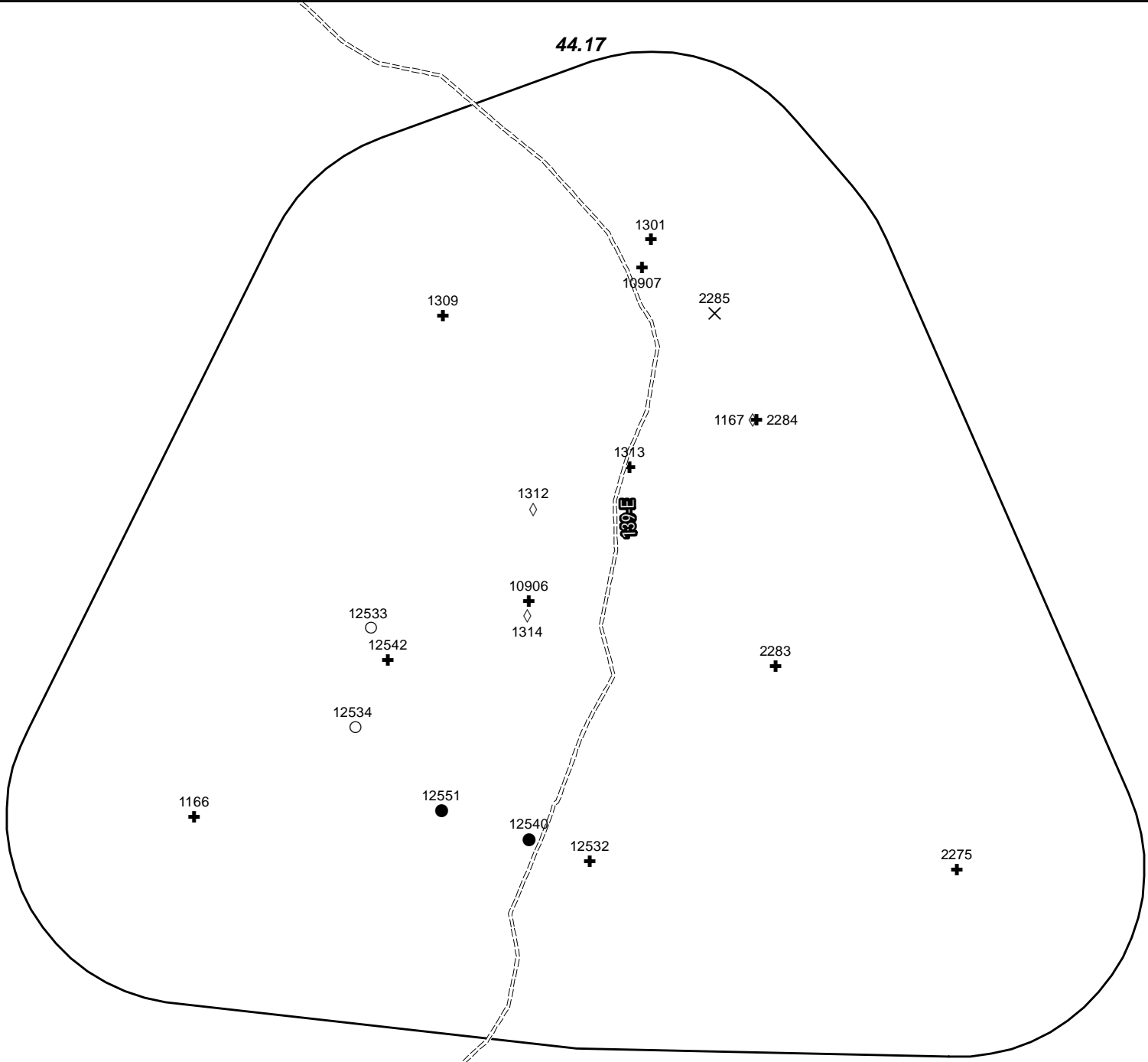


Apalachicola National Forest RCW Assessment

Cluster 44.17

Total Cavity Tree Count 19

RCWTree (Status)		RCWCluster (Status)		Unsuitable RCW habitat	
●	Active	◇	Unsuitable	▭	Active
○	Inactive	○	NA	▭	Non Pine
+	Unknown	+	Unknown	▭	YOUNG_PINE
■	Recruitment	×	Non Extant	▭	Private Land
		▭	Inactive		
		▭	Recruitment		



Apalachicola National Forest RCW Assessment

Cluster 44.2

Total Cavity Tree Count

6

RCWTree (Status)


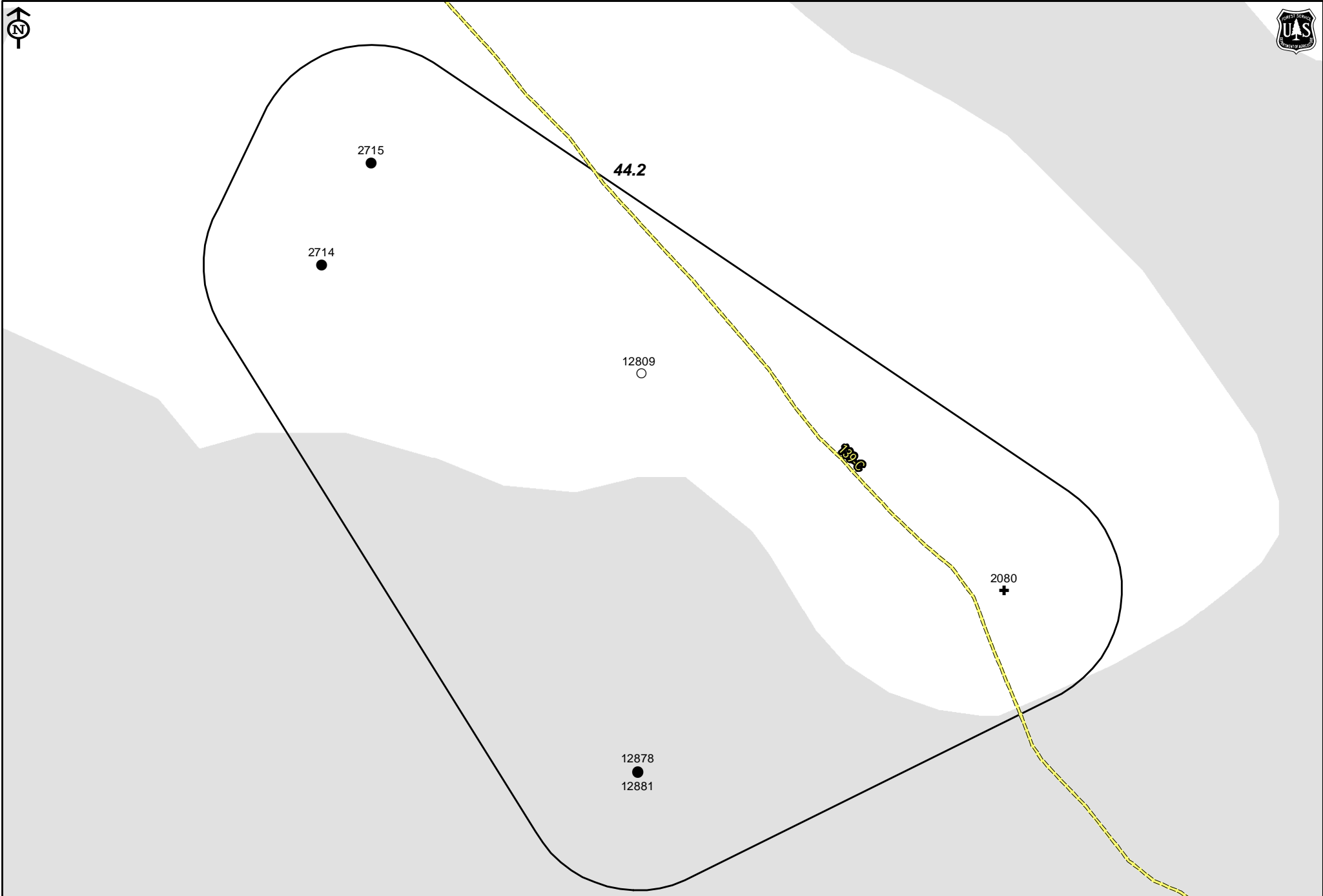
- Active
- Inactive
- Recruitment

RCWCluster (Status)

- ◇ Unsuitable
- NA
- +
- ×

Unsuitable RCW habitat

- Active
- Inactive
- Recruitment
- Non Pine
- YOUNG_PINE
- Private Land


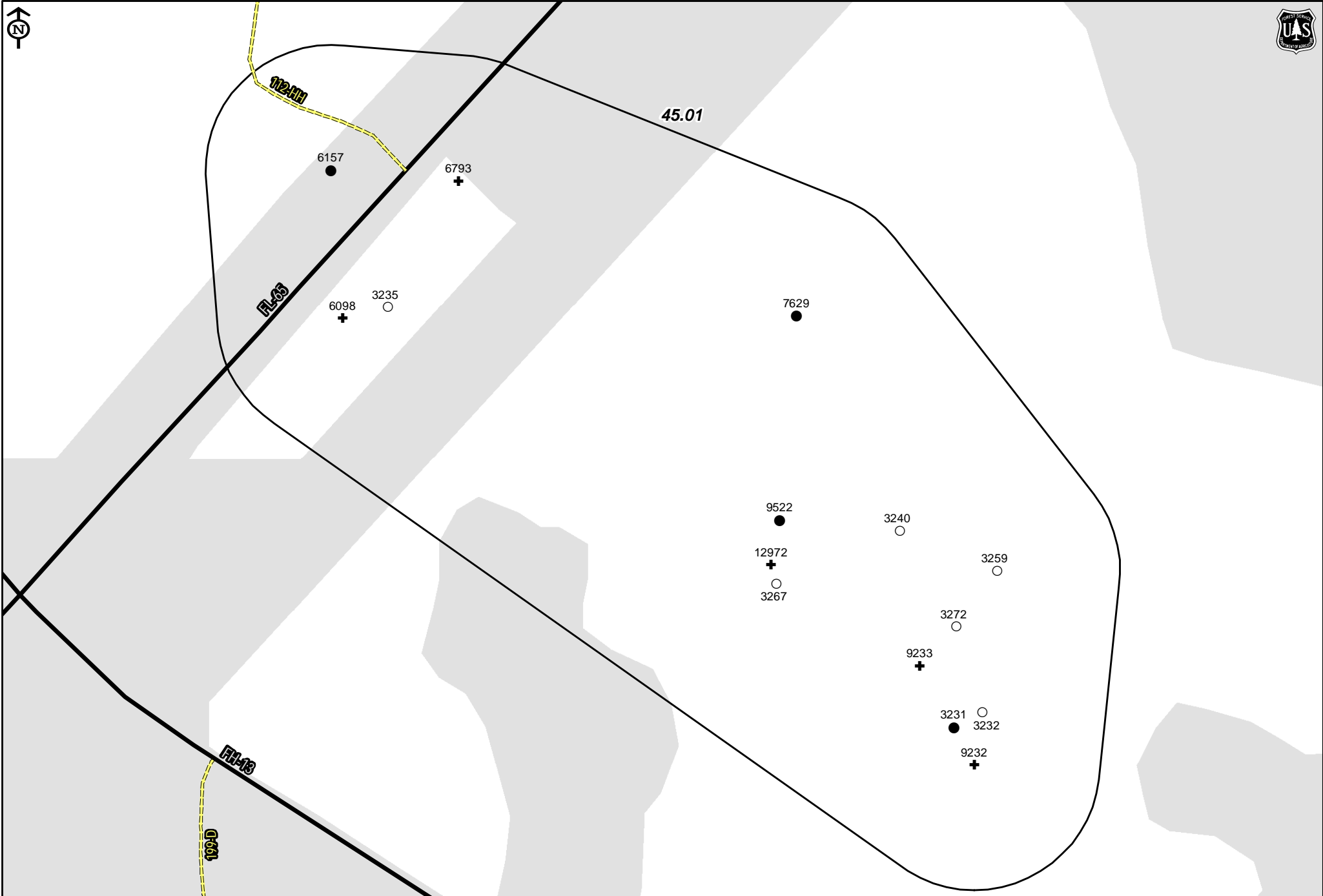


Apalachicola National Forest RCW Assessment

Cluster 45.01

Total Cavity Tree Count 15

RCWTree (Status)		RCWCluster (Status)		Unsuitable RCW habitat	
●	Active	◇	Unsuitable	□	Active
○	Inactive	○	NA	□	Inactive
+	Recruitment	+	Unknown	□	Recruitment
×	Non Extant	×	Non Extant	□	Non Pine
				▨	YOUNG_PINE
				■	Private Land



Apalachicola National Forest RCW Assessment

Cluster 45.02

Total Cavity Tree Count

9

RCWTree (Status)

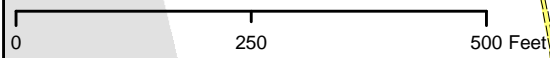
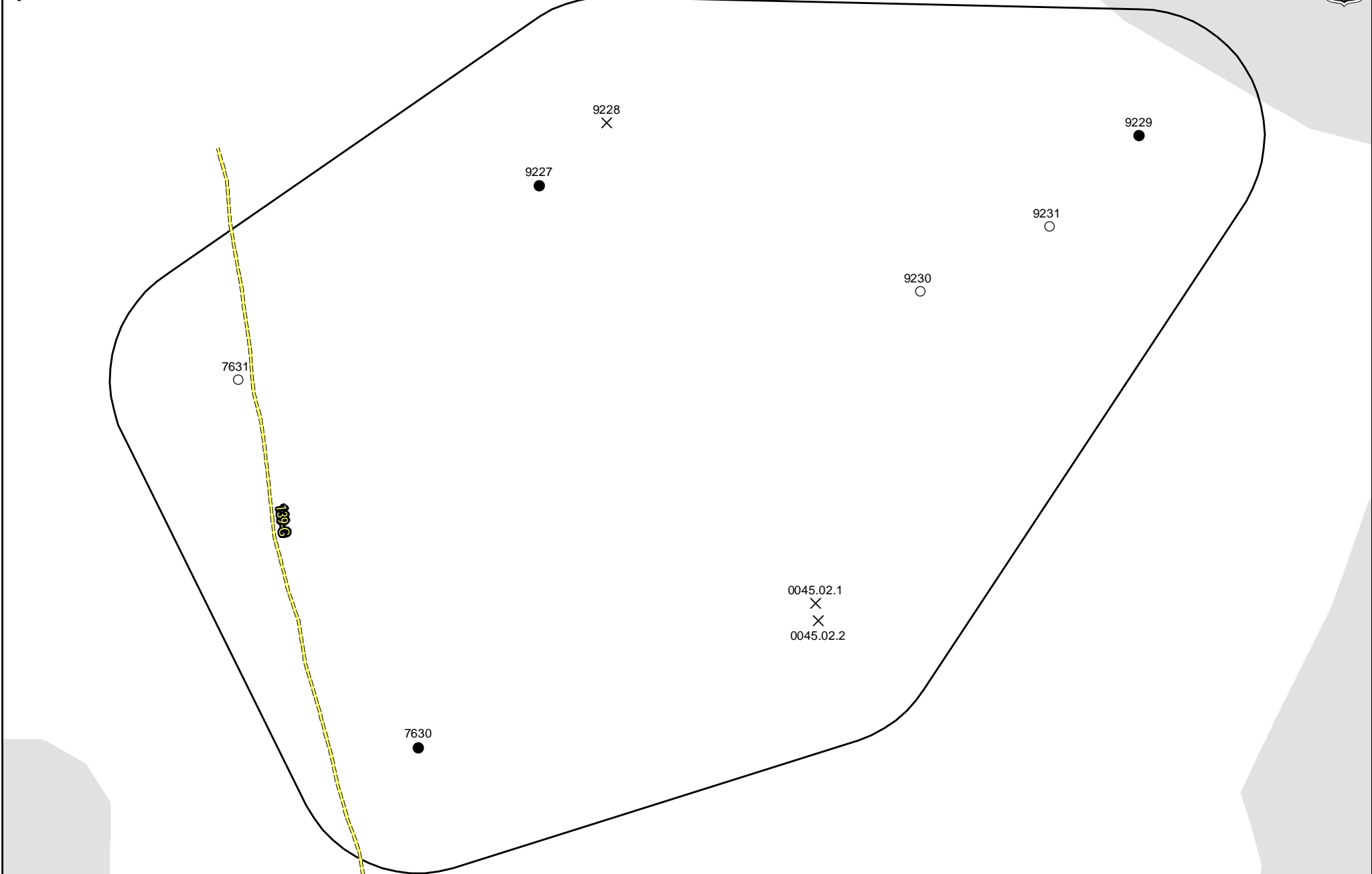
- Active
- Inactive
- Recruitment

RCWCluster (Status)

- ◇ Unsuitable
- NA
- +
- Unknown
- +
- Non Extant

Unsuitable RCW habitat

- Active
- Inactive
- Recruitment
- Non Pine
- YOUNG_PINE
- Private Land

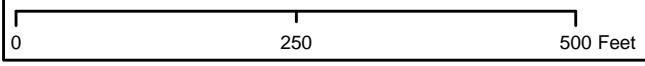


Apalachicola National Forest RCW Assessment

Cluster 45.03

Total Cavity Tree Count 12

RCWTree (Status)	◇ Unsuitable	RCWCluster (Status)	□ Unsuitable RCW habitat
● Active	○ NA	□ Active	□ Non Pine
○ Inactive	⊕ Unknown	□ Inactive	□ YOUNG_PINE
■ Recruitment	× Non Extant	□ Recruitment	■ Private Land

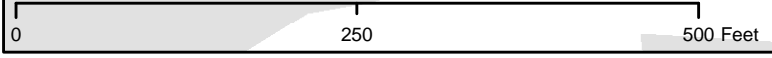


Apalachicola National Forest RCW Assessment

Cluster 45.04

Total Cavity Tree Count 10

RCWTree (Status)	◇ Unsuitable	RCWCluster (Status)	□ Unsuitable RCW habitat
● Active	○ NA	□ Active	□ Non Pine
○ Inactive	⊕ Unknown	□ Inactive	□ YOUNG_PINE
■ Recruitment	× Non Extant	□ Recruitment	■ Private Land



Apalachicola National Forest RCW Assessment

Cluster 45.05

Total Cavity Tree Count 13

RCWTree (Status)

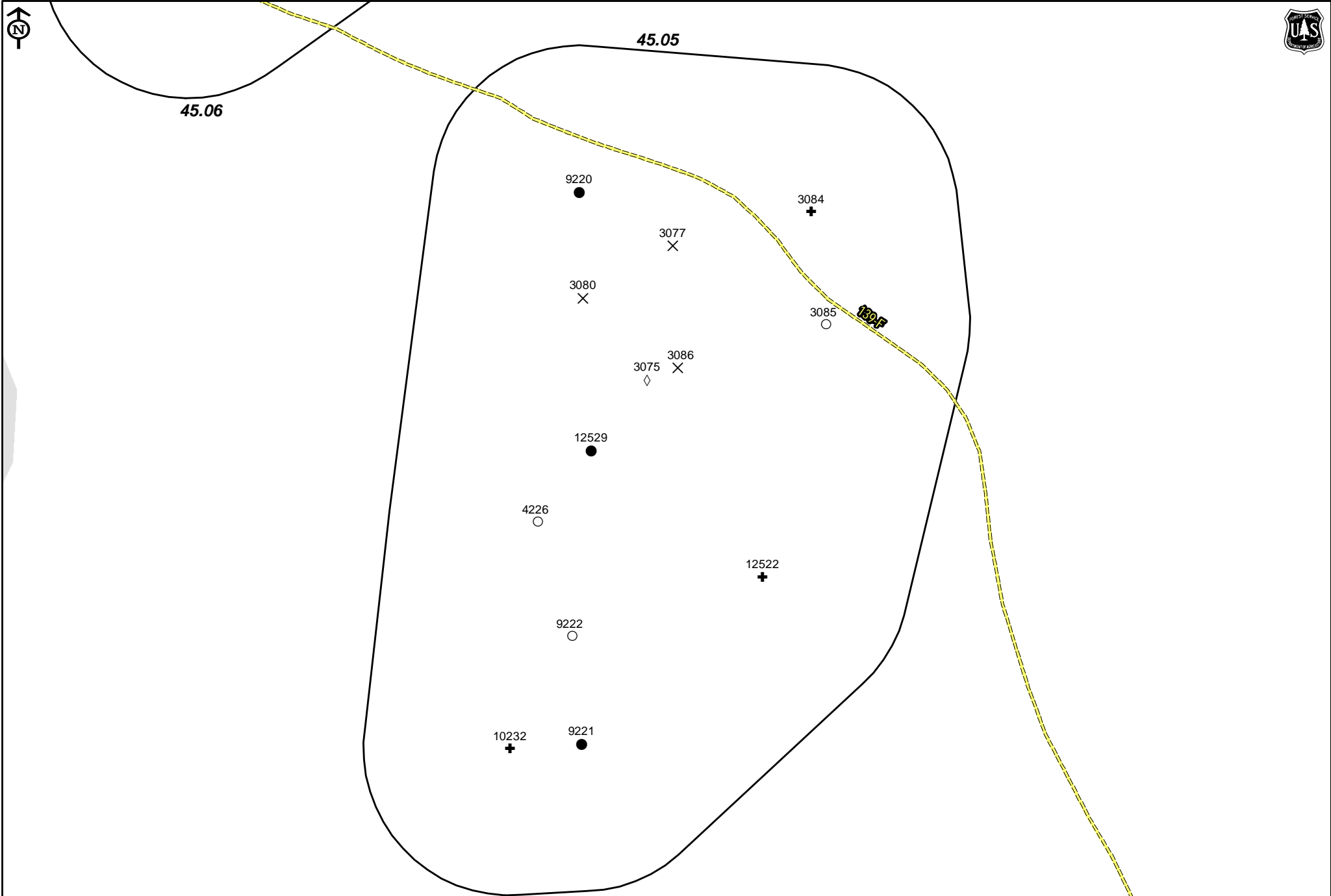
- Active
- Inactive
- Recruitment

RCWCluster (Status)

- ◇ Unsuitable
- NA
- +
- Unknown
- +
- Non Extant

Unsuitable RCW habitat

- Active
- Inactive
- Recruitment
- Non Pine
- YOUNG_PINE
- Private Land



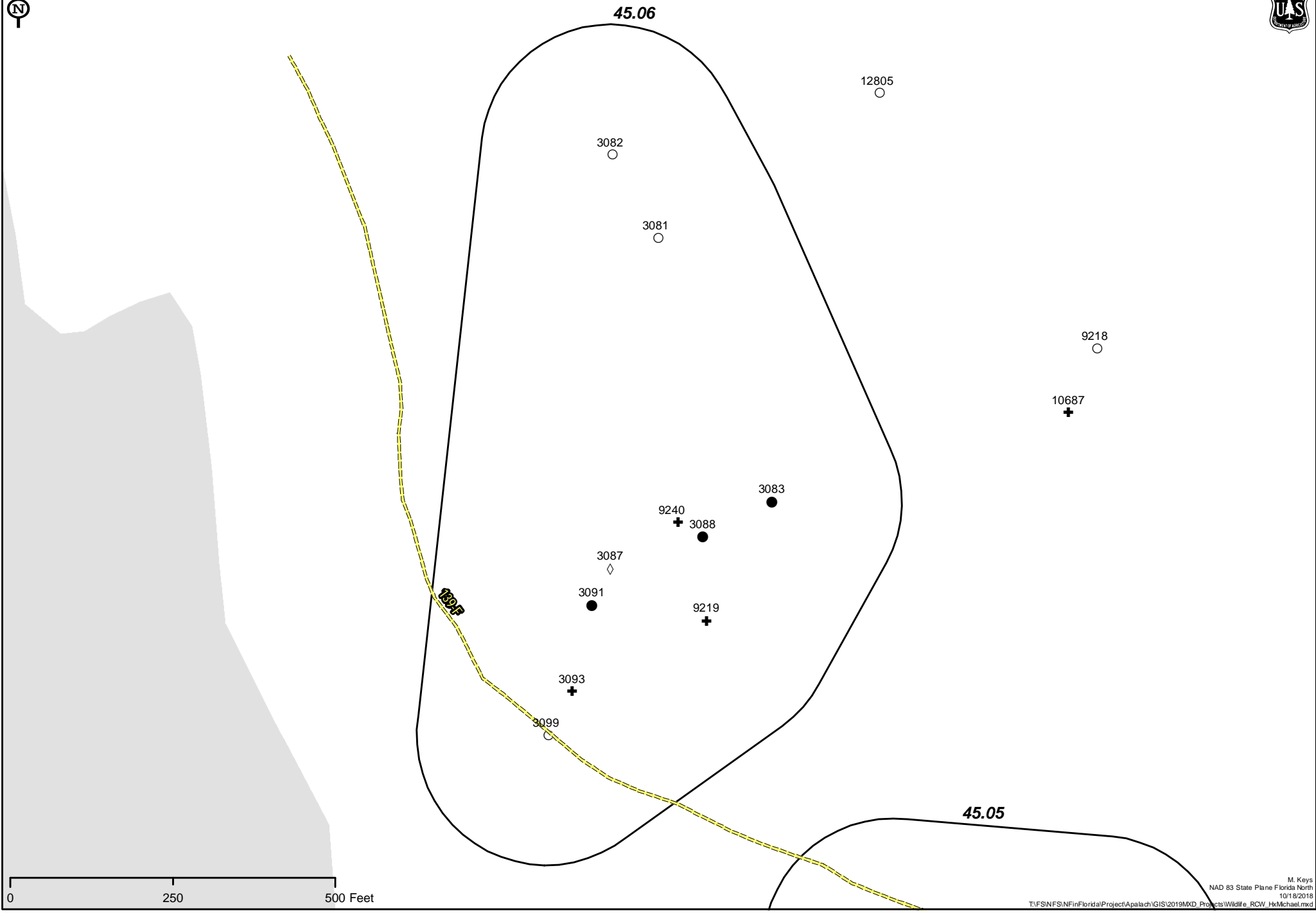
0 250 500 Feet

Apalachicola National Forest RCW Assessment

Cluster 45.06

Total Cavity Tree Count 10

RCWTree (Status)		RCWCluster (Status)		Unsuitable RCW habitat	
● Active	◇ Unsuitable	▭ Active	■ Non Pine	○ Inactive	○ NA
○ Inactive	⊕ Unknown	- - - Inactive	▨ YOUNG_PINE	⊗ Non Extant	⊗ Recruitment
■ Recruitment					



Apalachicola National Forest RCW Assessment

Cluster 46.01

Total Cavity Tree Count 14

RCWTree (Status)


- Active
- Inactive
- Recruitment

RCWCluster (Status)

- ◇ Unsuitable
- NA
- ⊕ Unknown
- × Non Extant

Unsuitable RCW habitat

- Active
- Inactive
- Recruitment
- Non Pine
- YOUNG_PINE
- Private Land

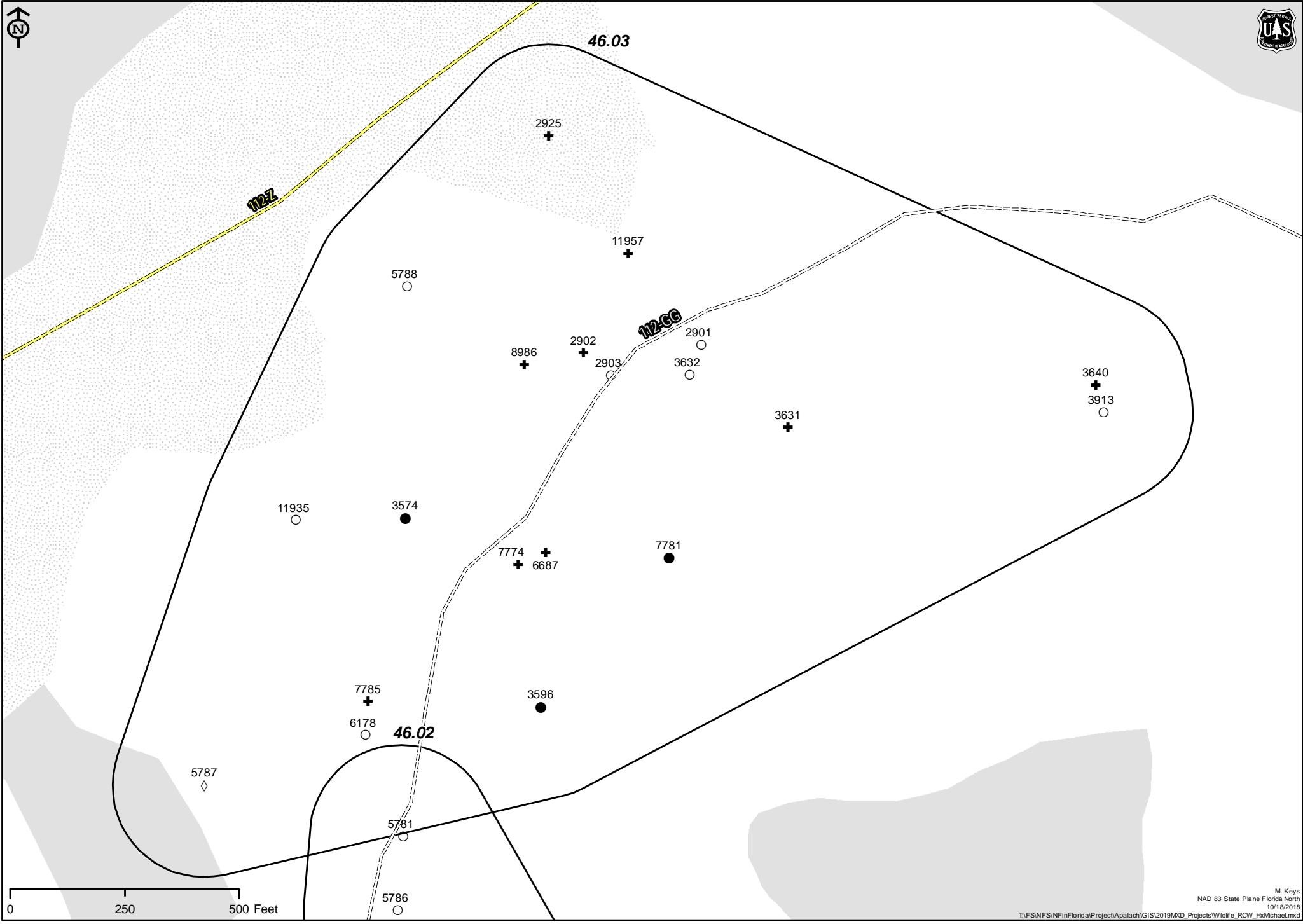


Apalachicola National Forest RCW Assessment

Cluster 46.03

Total Cavity Tree Count 20

RCWTree (Status)	◇ Unsuitable	RCWCluster (Status)	□ Unsuitable RCW habitat
● Active	○ NA	▭ Active	■ Non Pine
○ Inactive	⊕ Unknown	- - - Inactive	▨ YOUNG_PINE
■ Recruitment	× Non Extant	┌ ┐ Recruitment	■ Private Land



0 250 500 Feet

Apalachicola National Forest RCW Assessment

Cluster 46.04

Total Cavity Tree Count 12

RCWTree (Status)

- Active
- Inactive
- Recruitment

Unsuitable

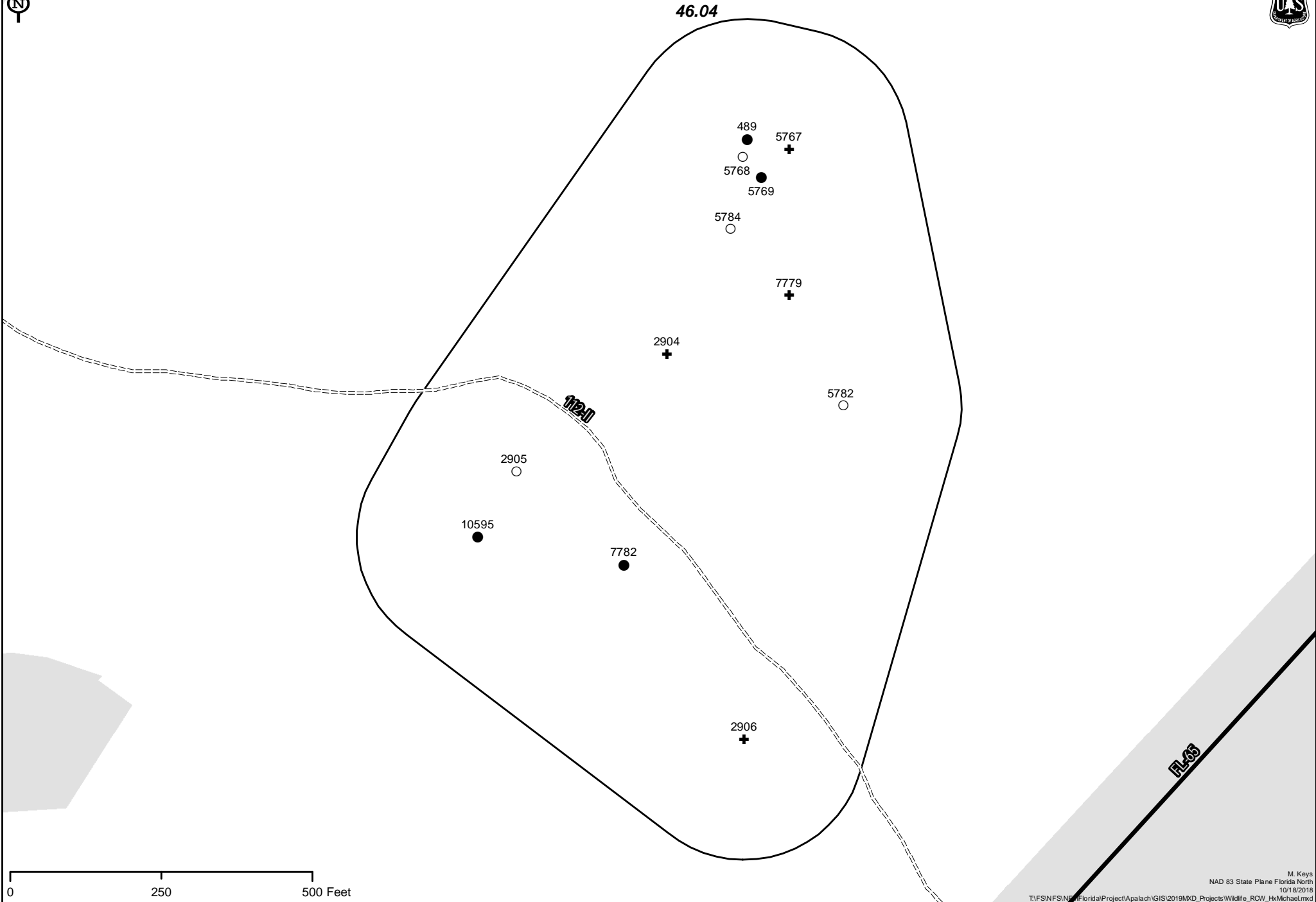
- ◇ Unsuitable
- NA
- +
- ×

RCWCluster (Status)

- ▭ Active
- - - Inactive
- - - Recruitment

Unsuitable RCW habitat

- Non Pine
- ▨ YOUNG_PINE
- Private Land



0 250 500 Feet

Apalachicola National Forest RCW Assessment

Cluster 46.05

Total Cavity Tree Count

9

RCWTree (Status)

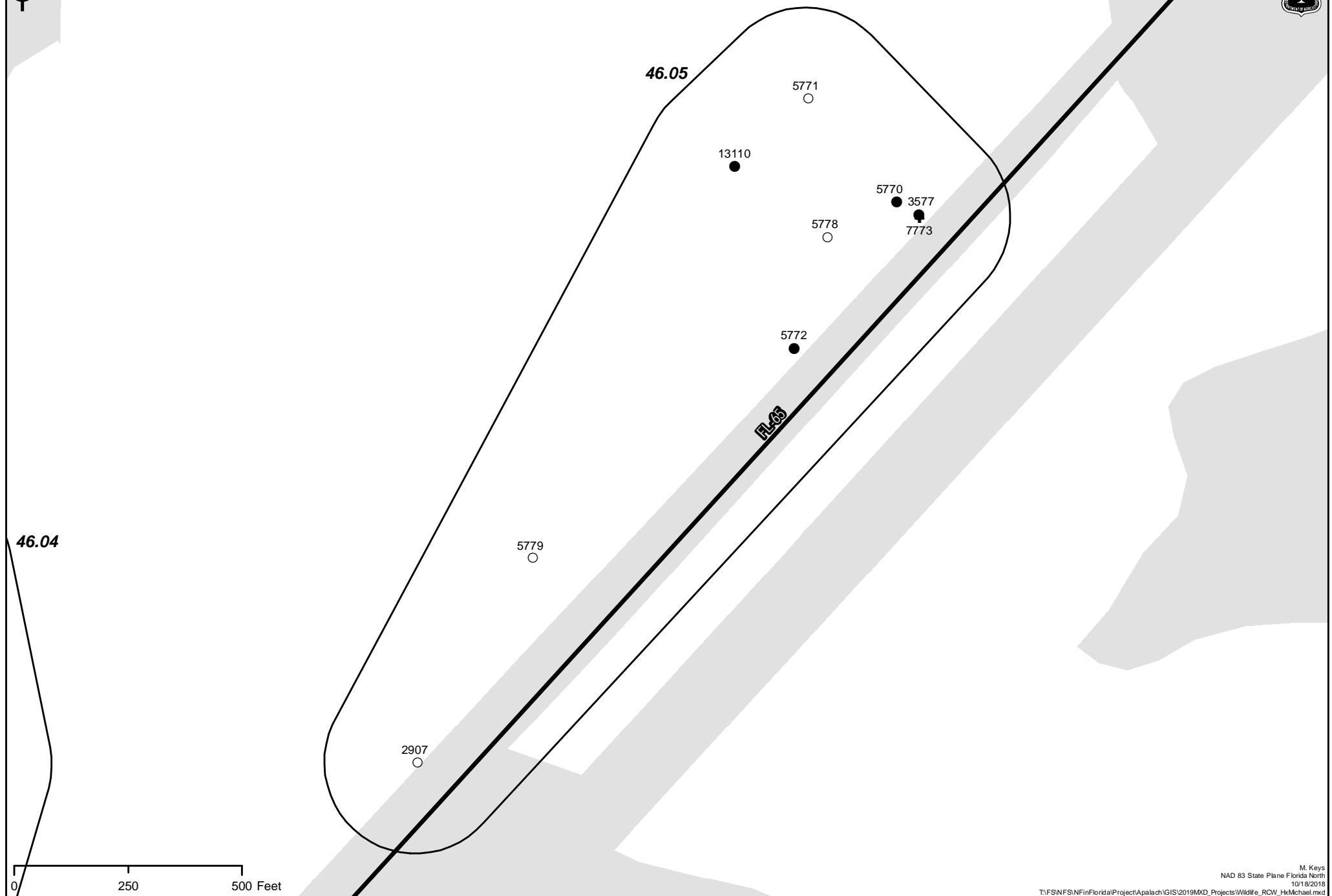
- Active
- Inactive
- Recruitment

RCWCluster (Status)

- ◇ Unsuitable
- NA
- ⊕ Unknown
- × Non Extant

Unsuitable RCW habitat

- Active
- Inactive
- Recruitment
- Non Pine
- ▨ YOUNG_PINE
- Private Land



46.04

46.05

FL-68

13110

5771

5778

5770

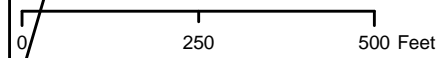
3577

7773

5772

5779

2907




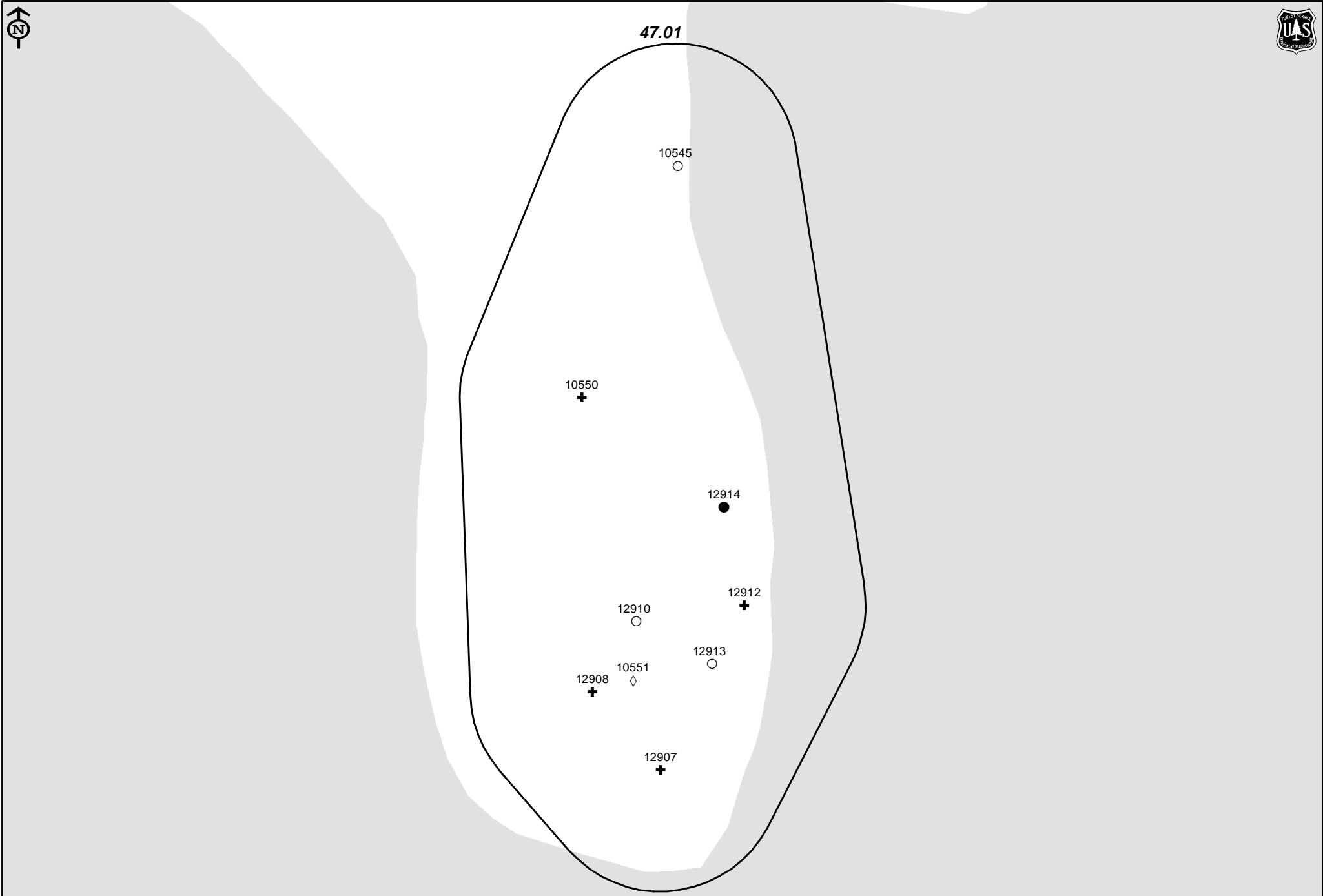
Apalachicola National Forest RCW Assessment

Cluster 47.01

Total Cavity Tree Count

9

RCWTree (Status)		RCWCluster (Status)		Unsuitable RCW habitat	
● Active	◇ Unsuitable	▭ Active	▭ Non Pine		
○ Inactive	⊕ Unknown	- - - Inactive	▨ YOUNG_PINE		
■ Recruitment	× Non Extant	┌ ┐ Recruitment	■ Private Land		



Apalachicola National Forest RCW Assessment

Cluster 47.02

Total Cavity Tree Count

7

RCWTree (Status)

- Active
- Inactive
- Recruitment

Unsuitable


- ◇ Unsuitable
- NA
- +
- ×

RCWCluster (Status)

- ▭ Active
- - - Inactive
- - - Recruitment

Unsuitable RCW habitat

- Non Pine
- ░ YOUNG_PINE
- Private Land

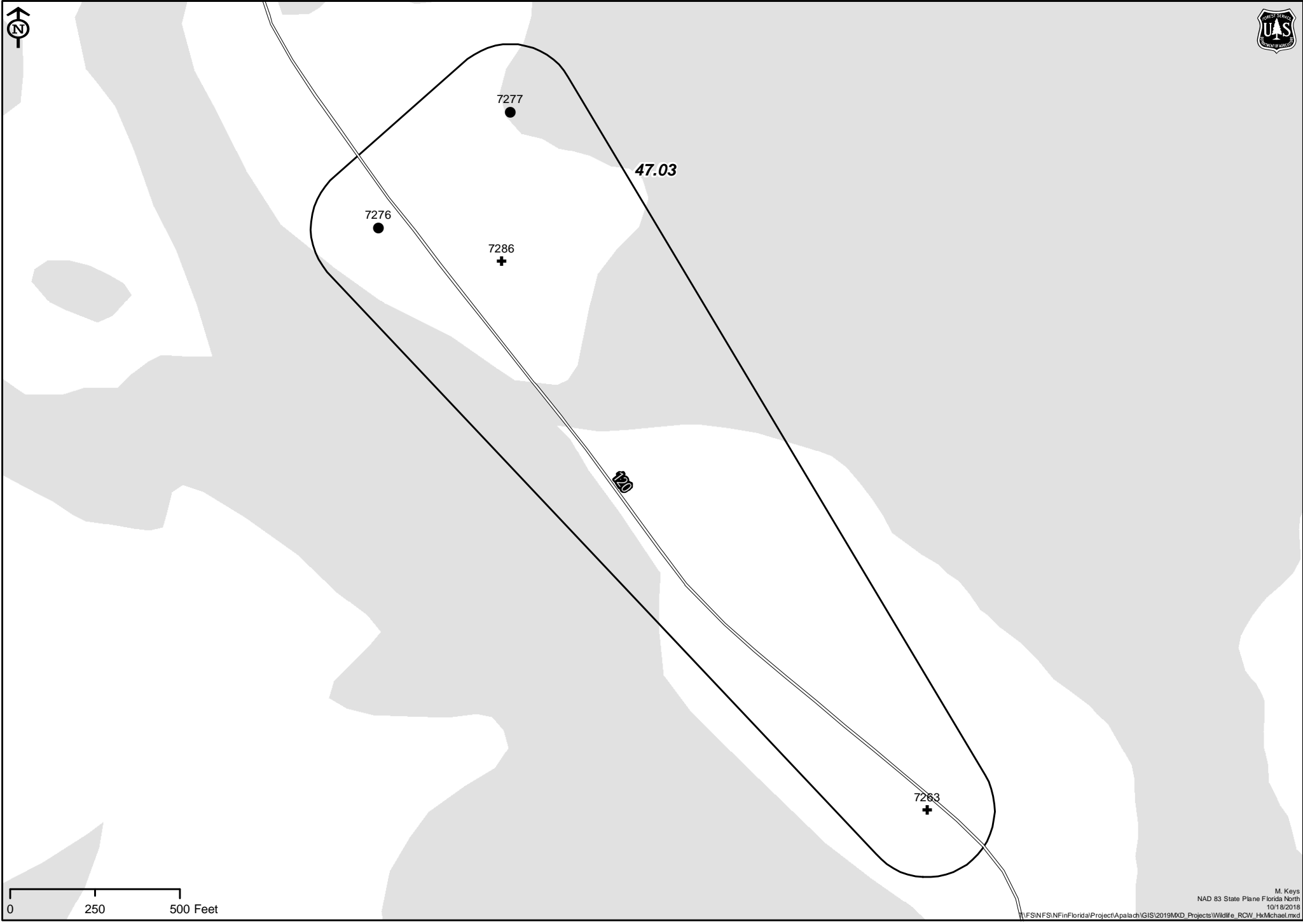


Apalachicola National Forest RCW Assessment

Cluster 47.03

Total Cavity Tree Count 4

RCWTree (Status)	◇ Unsuitable	RCWCluster (Status)	□ Unsuitable RCW habitat
● Active	○ NA	▭ Active	■ Non Pine
○ Inactive	⊕ Unknown	- - - Inactive	▨ YOUNG_PINE
■ Recruitment	× Non Extant	┌ ┐ Recruitment	■ Private Land



0 250 500 Feet

Apalachicola National Forest RCW Assessment

Cluster 47.04

Total Cavity Tree Count 11

RCWTree (Status)	◇ Unsuitable	RCWCluster (Status)	□ Unsuitable RCW habitat
● Active	○ NA	▭ Active	■ Non Pine
○ Inactive	⊕ Unknown	- - - Inactive	▨ YOUNG_PINE
■ Recruitment	× Non Extant	┌ ┐ Recruitment	■ Private Land



0 250 500 Feet

Apalachicola National Forest RCW Assessment


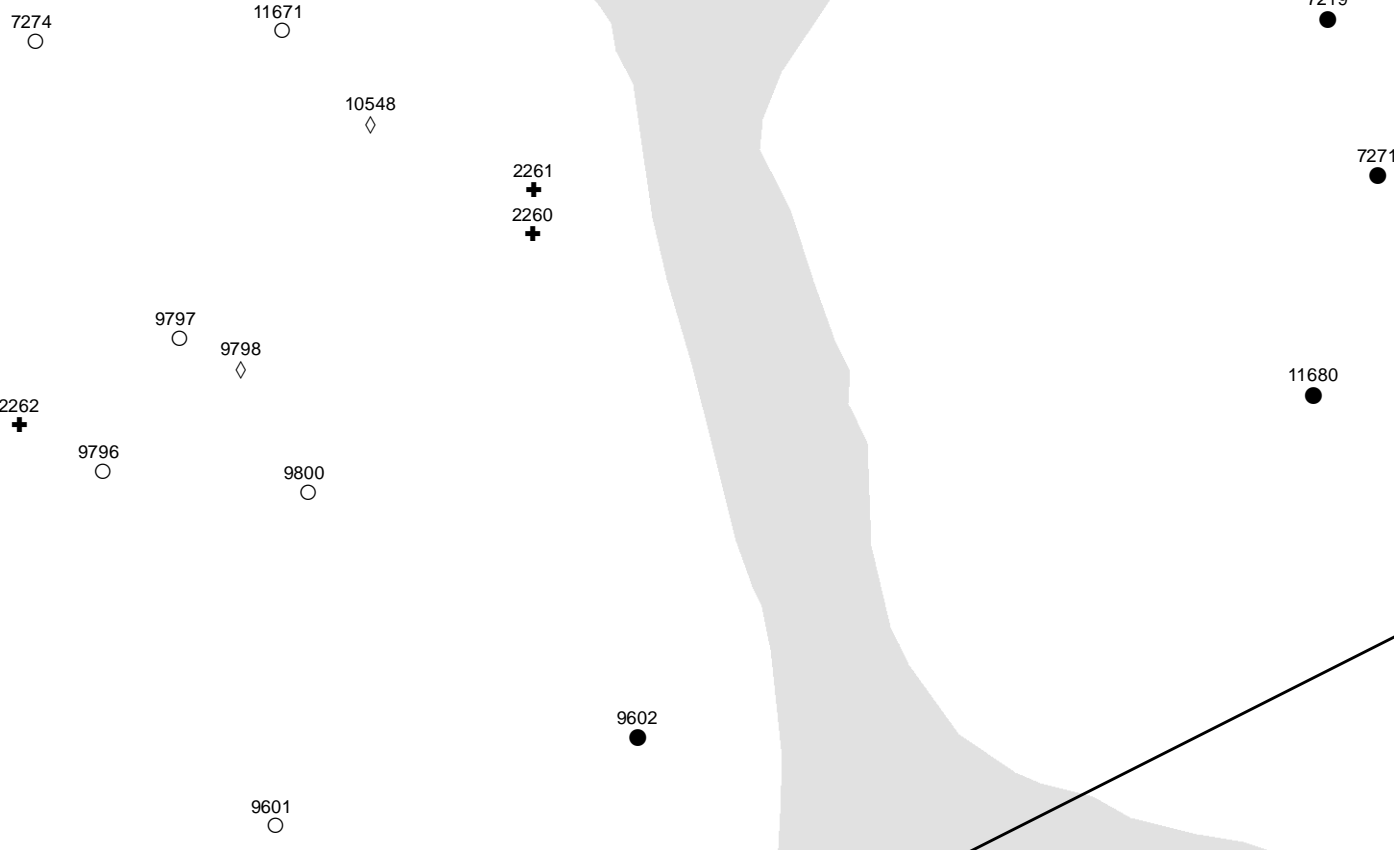
Cluster 49.01

Total Cavity Tree Count 15

RCWTree (Status)		RCWCluster (Status)		Unsuitable RCW habitat			
●	Active	◇	Unsuitable	□	Active	■	Non Pine
○	Inactive	○	NA	□	Inactive	▨	YOUNG_PINE
+	Recruitment	+	Unknown	□	Recruitment	■	Private Land
×	Non Extant						



49.01

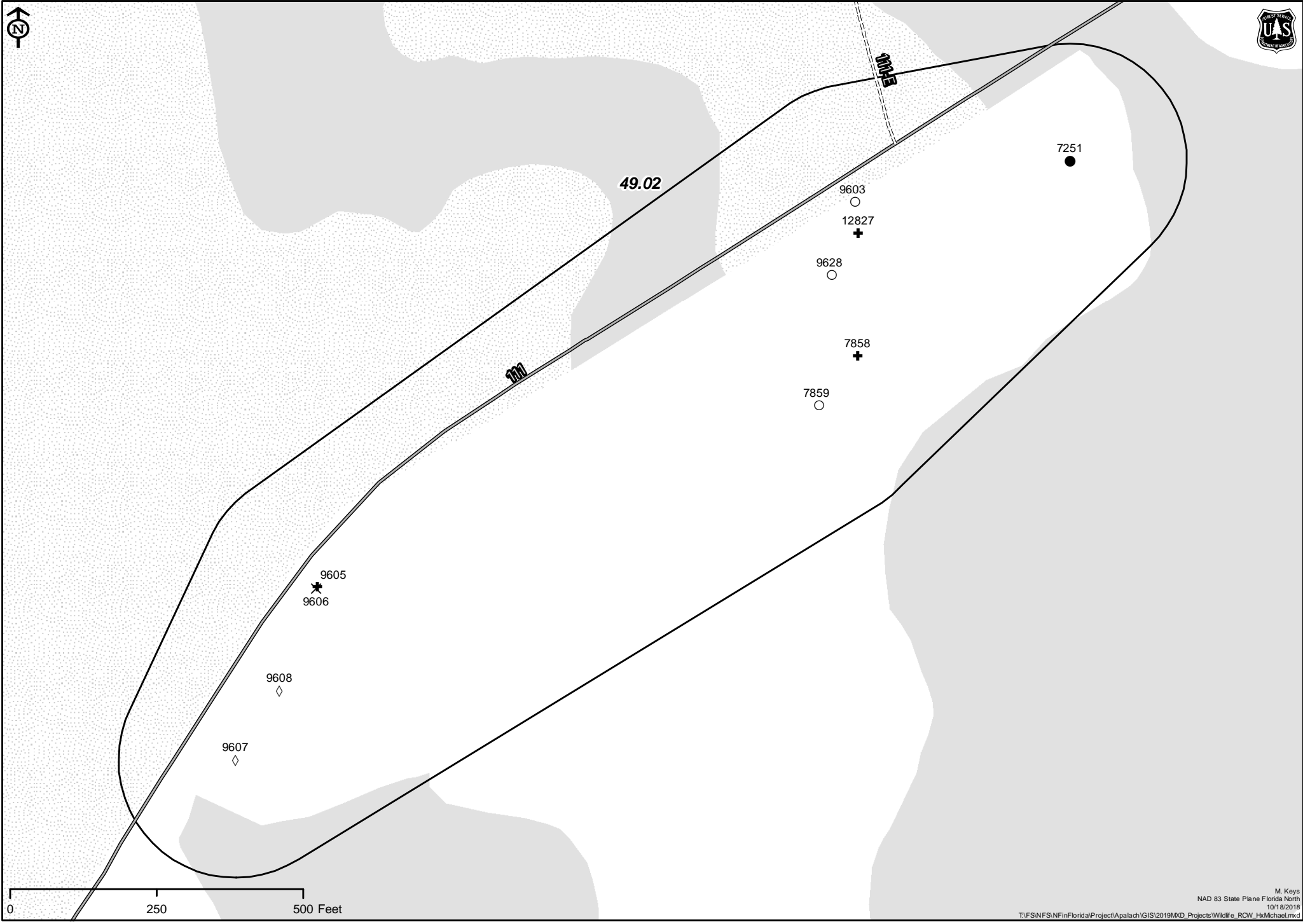


Apalachicola National Forest RCW Assessment

Cluster 49.02

Total Cavity Tree Count 10

RCWTree (Status)		RCWCluster (Status)		Unsuitable RCW habitat			
●	Active	◇	Unsuitable	▭	Active	▭	Non Pine
○	Inactive	○	NA	- - -	Inactive	▨	YOUNG_PINE
■	Recruitment	+	Unknown	- - -	Recruitment	▩	Private Land
		×	Non Extant				



0 250 500 Feet

Apalachicola National Forest RCW Assessment

Cluster 49.04

Total Cavity Tree Count 12

RCWTree (Status)

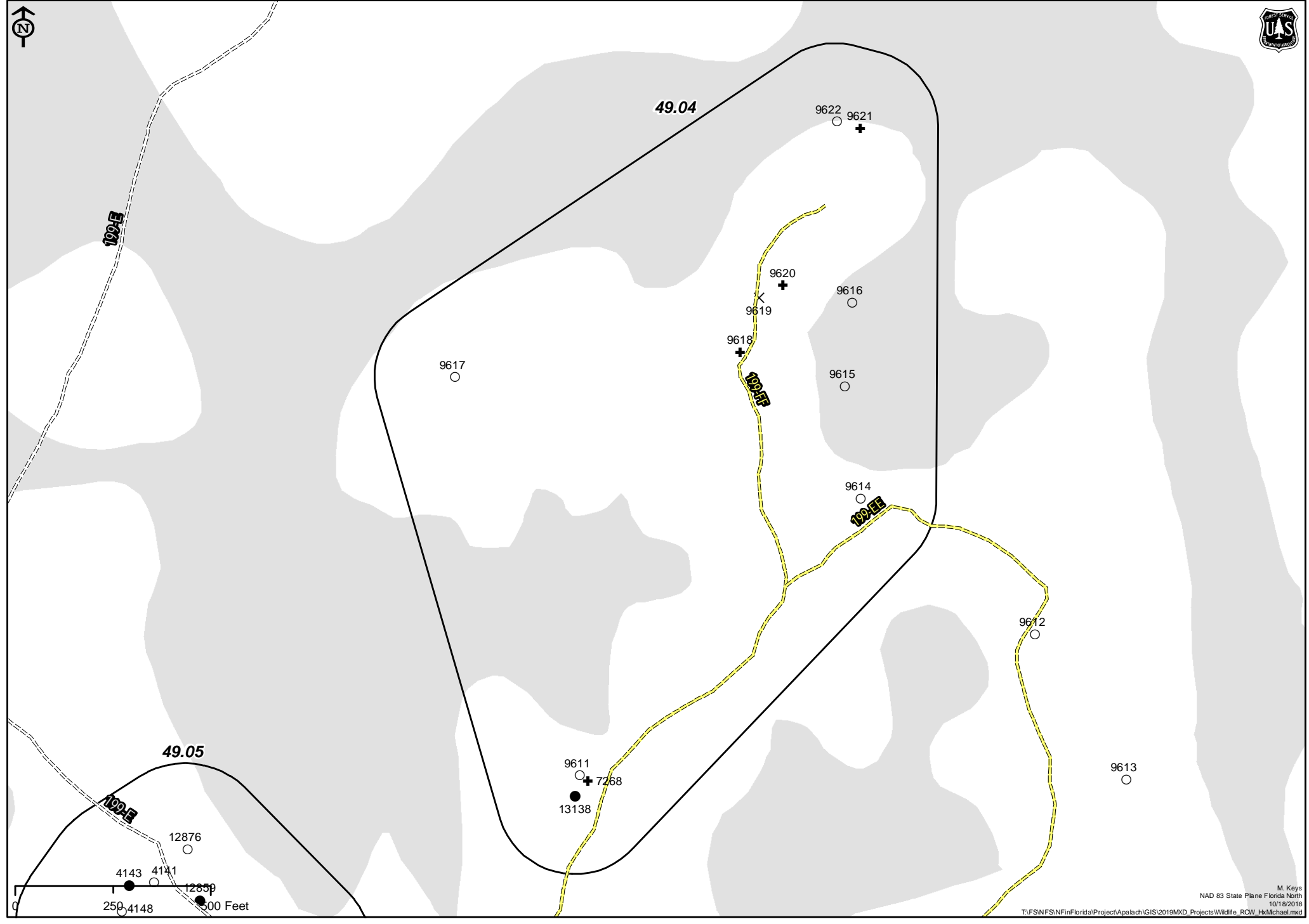
- Active
- Inactive
- Recruitment

RCWCluster (Status)

- ◇ Unsuitable
- NA
- +
- ×
- Active
- - - Inactive
- Recruitment

Unsuitable RCW habitat

- Non Pine
- ▨ YOUNG_PINE
- Private Land



Apalachicola National Forest RCW Assessment

Cluster 5.03

Total Cavity Tree Count 11

RCWTree (Status)		RCWCluster (Status)		Unsuitable RCW habitat	
● Active	○ Inactive	◆ Unsuitable	○ NA	▭ Active	▭ Non Pine
■ Recruitment	+	+	+	- - - Inactive	▭ YOUNG_PINE
		×	×	▭ Recruitment	▭ Private Land



Apalachicola National Forest RCW Assessment

Cluster 5.04

Total Cavity Tree Count 16

RCWTree (Status)

- Active
- Inactive
- Recruitment

RCWCluster (Status)

- ◇ Unsuitable
- NA
- +
- ×

Unsuitable RCW habitat

- Active
- Inactive
- Recruitment
- Non Pine
- ▨ YOUNG_PINE
- Private Land



0 250 500 Feet

Apalachicola National Forest RCW Assessment

Cluster 5.05

Total Cavity Tree Count

6

RCWTree (Status)

- Active
- Inactive
- Recruitment

Unsuitable

- ◇ Unsuitable
- NA
- ⊕ Unknown
- × Non Extant

RCWCluster (Status)

- ▭ Active
- - - Inactive
- - - Recruitment

Unsuitable RCW habitat

- Non Pine
- ▨ YOUNG_PINE
- Private Land



5.03

5.05

3302
+

3312
+

1836

7590
●

11628
◇

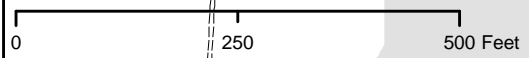
12348
●

11968
●

10947
+

1836

1836



Apalachicola National Forest RCW Assessment

Cluster 50.01

Total Cavity Tree Count

5

RCWTree (Status)

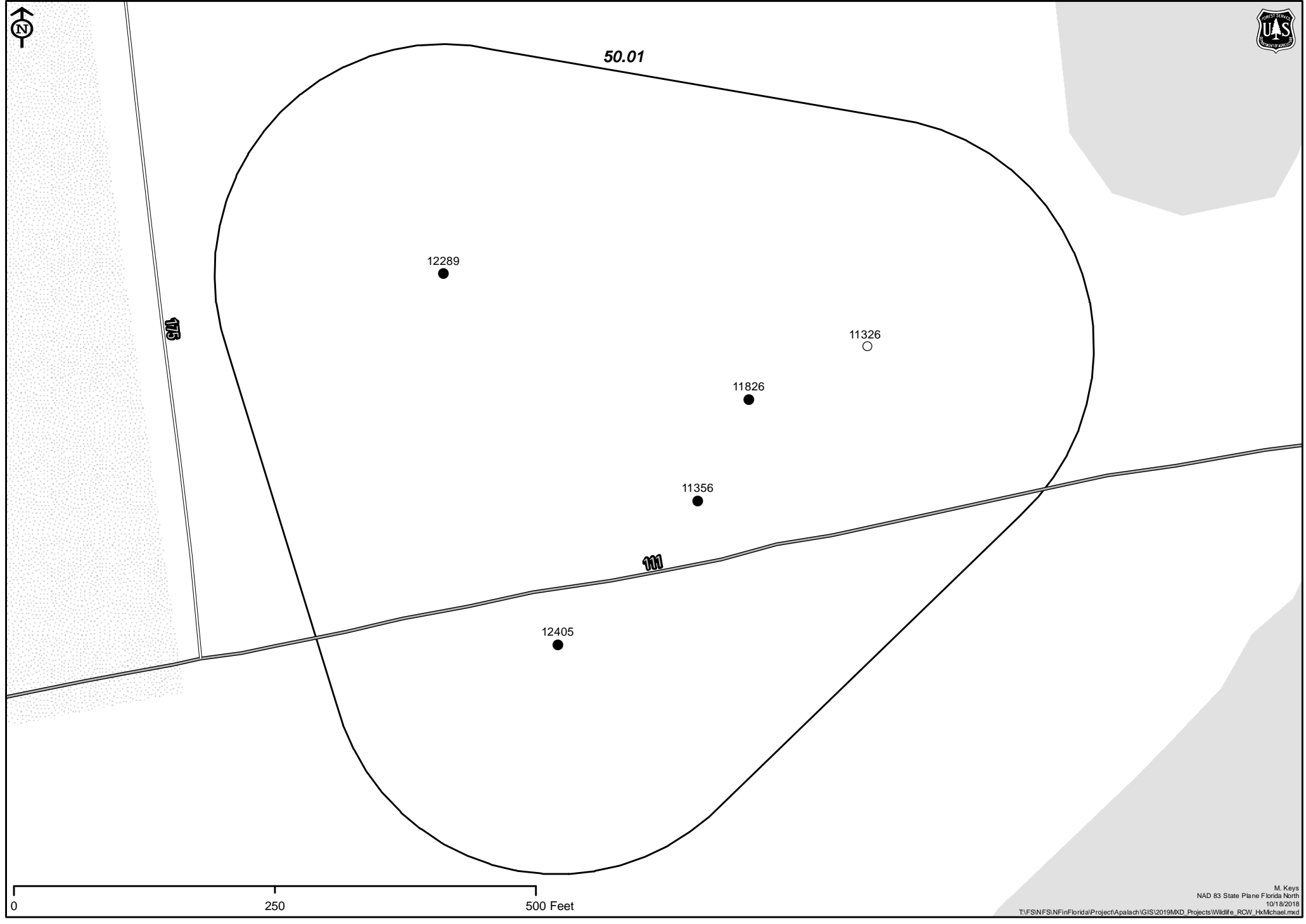
- Active
- Inactive
- Recruitment

RCWCluster (Status)

- ◇ Unsuitable
- NA
- +
- ×

Unsuitable RCW habitat

- Active
- Inactive
- Recruitment
- Non Pine
- YOUNG_PINE
- Private Land


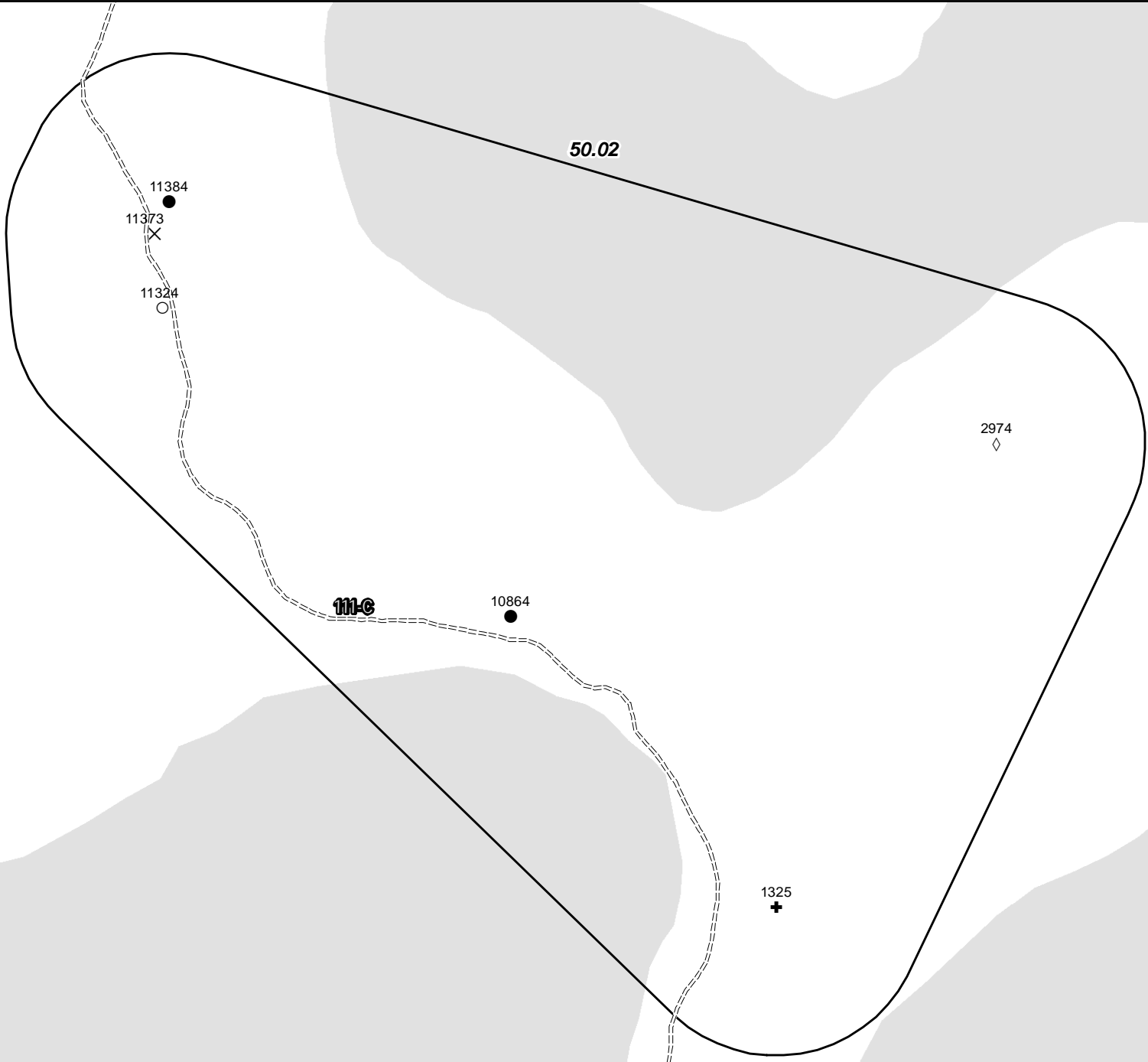


Apalachicola National Forest RCW Assessment

Cluster 50.02

Total Cavity Tree Count 6

RCWTree (Status)		RCWCluster (Status)		Unsuitable RCW habitat	
● Active	◇ Unsuitable	▭ Active	■ Non Pine		
○ Inactive	○ NA	- - - Inactive	▨ YOUNG_PINE		
■ Recruitment	+ Unknown	- - - Recruitment	■ Private Land		
	× Non Extant				

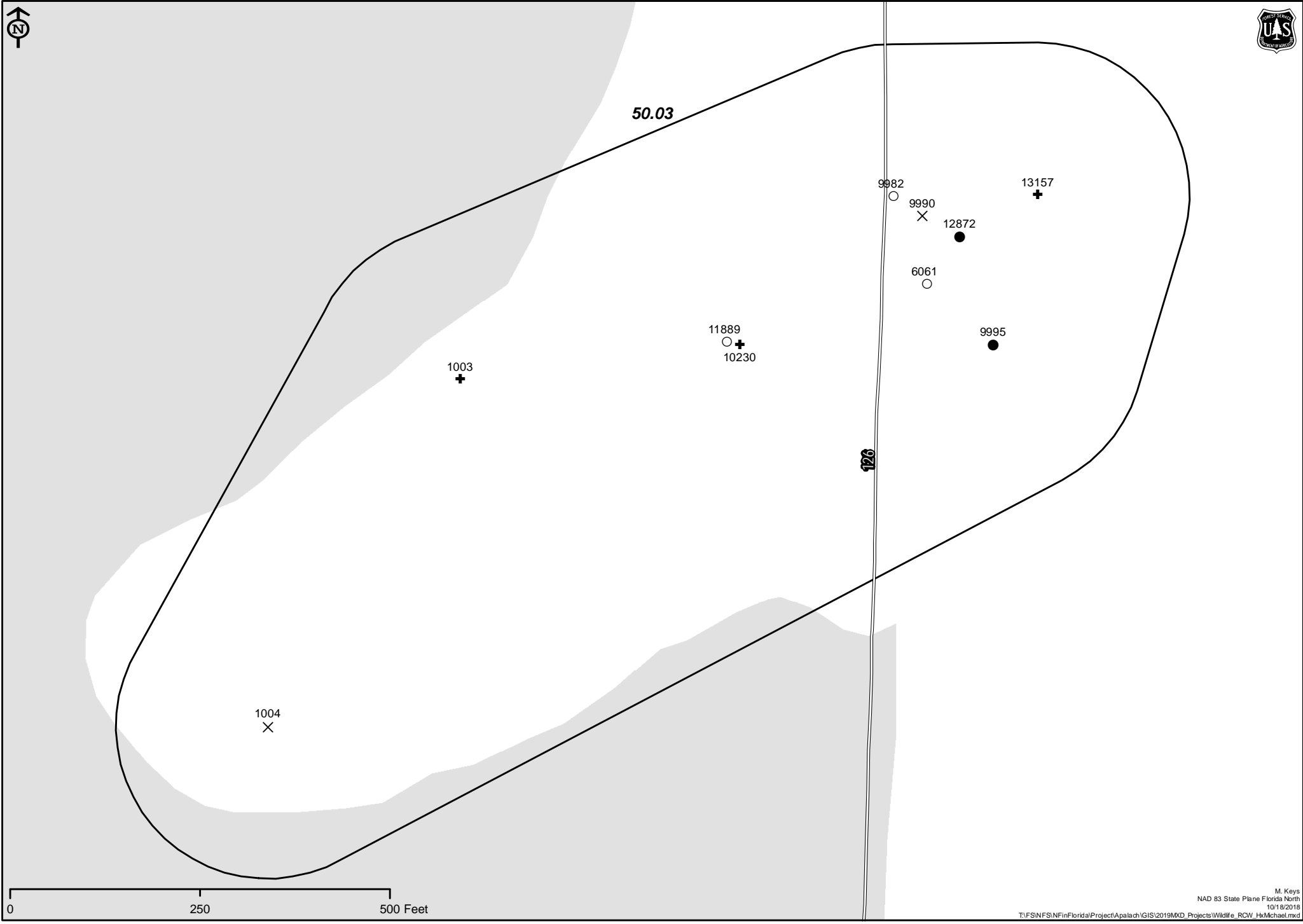


Apalachicola National Forest RCW Assessment

Cluster 50.03

Total Cavity Tree Count 10

RCWTree (Status)	◇ Unsuitable	RCWCluster (Status)	□ Unsuitable RCW habitat
● Active	○ NA	▭ Active	■ Non Pine
○ Inactive	⊕ Unknown	- - - Inactive	▨ YOUNG_PINE
■ Recruitment	⊗ Non Extant	┌ ┐ Recruitment	■ Private Land



0 250 500 Feet

Apalachicola National Forest RCW Assessment

Cluster 50.06

Total Cavity Tree Count 7

RCWTree (Status)

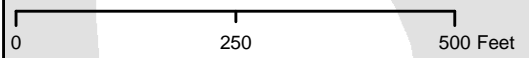
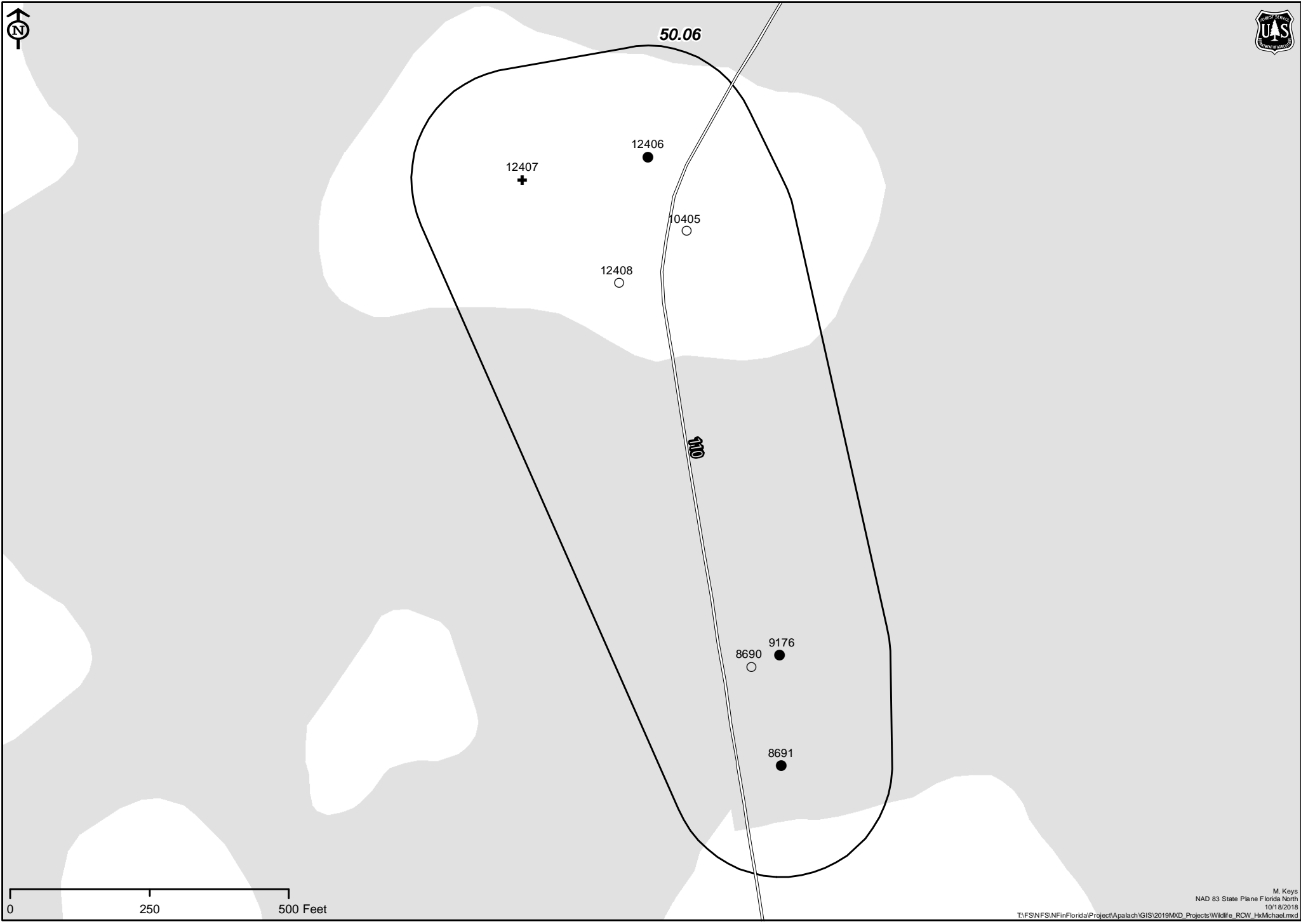
- Active
- Inactive
- Recruitment

RCWCluster (Status)

- ◇ Unsuitable
- NA
- +
- Unknown
- ×
- Non Extant

Unsuitable RCW habitat

- Active
- Inactive
- Recruitment
- Non Pine
- YOUNG_PINE
- Private Land

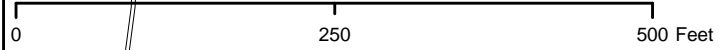
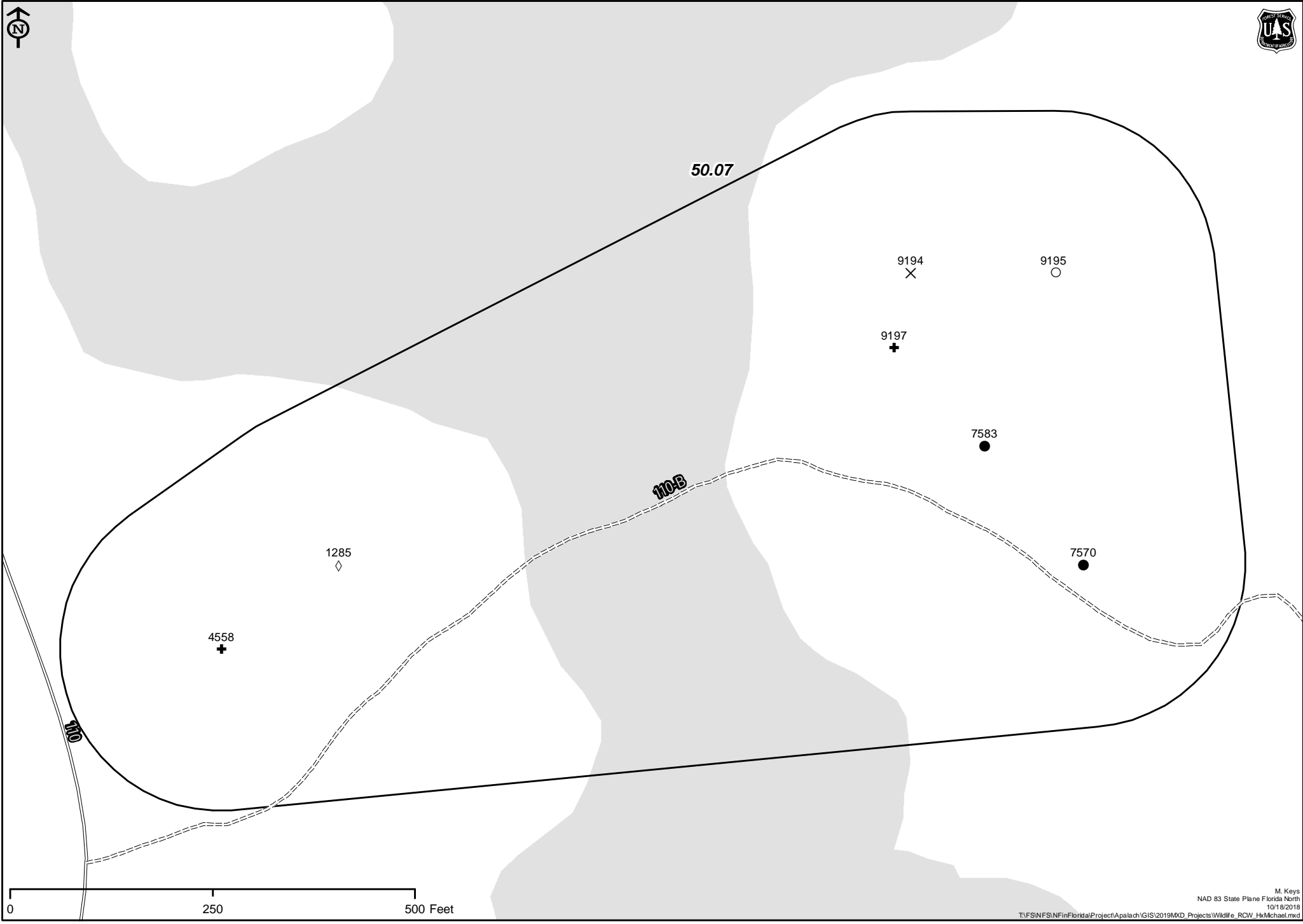


Apalachicola National Forest RCW Assessment

Cluster 50.07

Total Cavity Tree Count 7

RCWTree (Status)	◇ Unsuitable	RCWCluster (Status)	□ Unsuitable RCW habitat
● Active	○ NA	□ Active	■ Non Pine
○ Inactive	⊕ Unknown	□ Inactive	▨ YOUNG_PINE
■ Recruitment	× Non Extant	□ Recruitment	■ Private Land

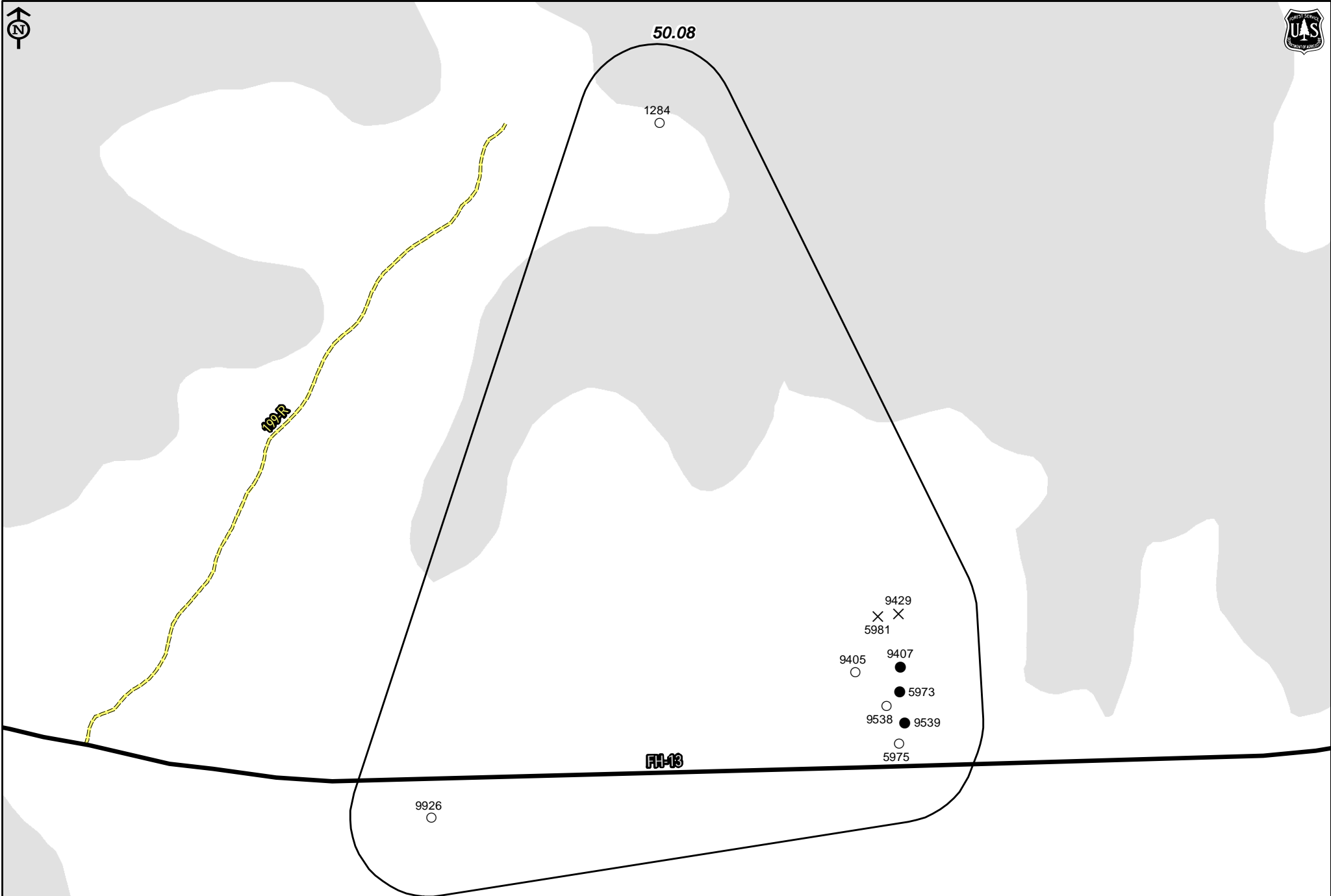


Apalachicola National Forest RCW Assessment

Cluster 50.08

Total Cavity Tree Count 10

RCWTree (Status)	◇ Unsuitable	RCWCluster (Status)	□ Unsuitable RCW habitat
● Active	○ NA	□ Active	□ Non Pine
○ Inactive	⊕ Unknown	□ Inactive	□ YOUNG_PINE
■ Recruitment	× Non Extant	□ Recruitment	■ Private Land



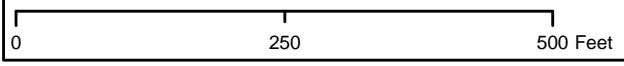
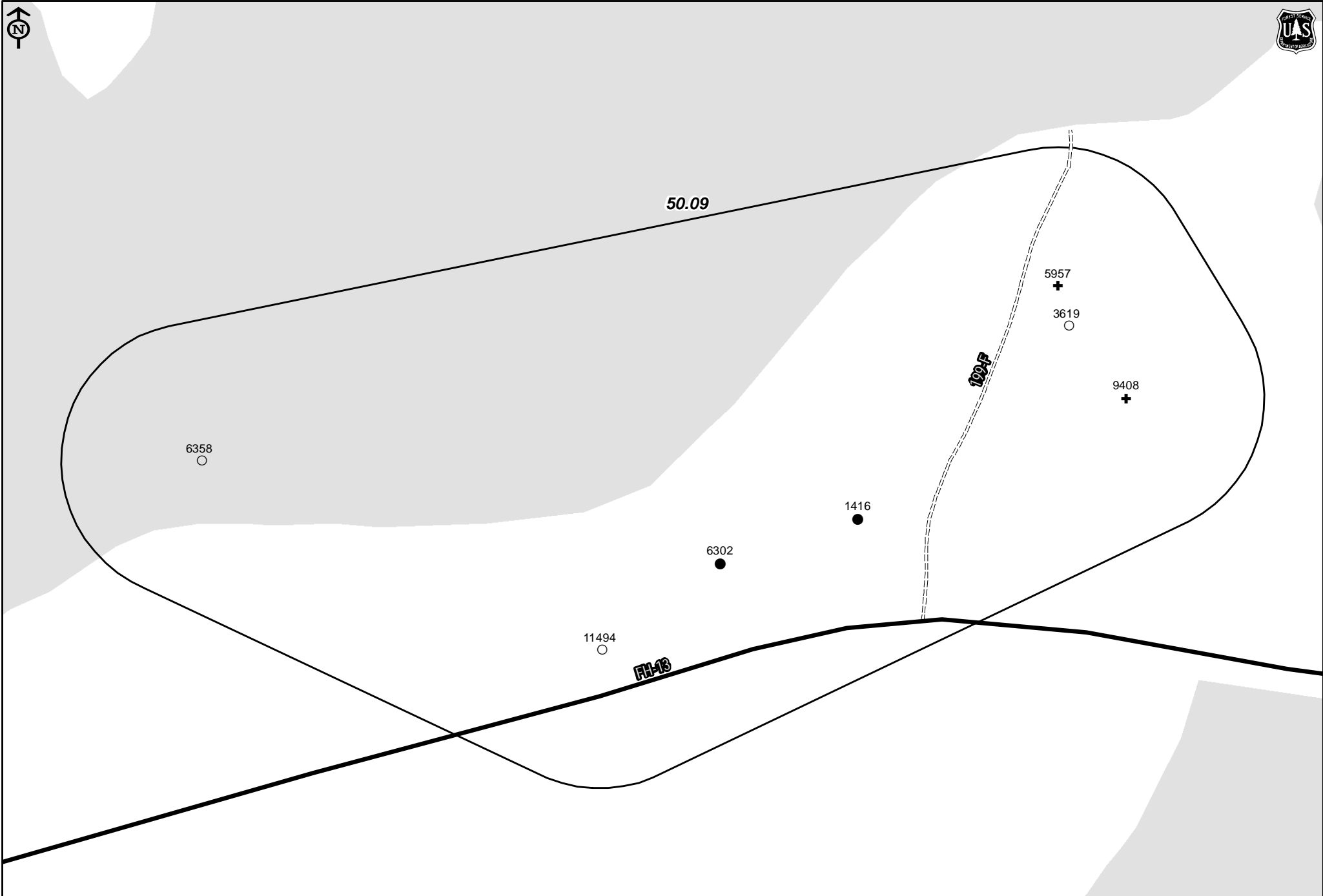
0 250 500 Feet

Apalachicola National Forest RCW Assessment

Cluster 50.09

Total Cavity Tree Count 7

RCWTree (Status)		RCWCluster (Status)		Unsuitable RCW habitat	
● Active	◇ Unsuitable	▭ Active	▭ Non Pine	▭ YOUNG_PINE	▭ Private Land
○ Inactive	○ NA	- - - Inactive			
■ Recruitment	+ Unknown	- - - Recruitment			
	× Non Extant				



Apalachicola National Forest RCW Assessment

Cluster 50.1

Total Cavity Tree Count

6

RCWTree (Status)

- Active
- Inactive
- Recruitment


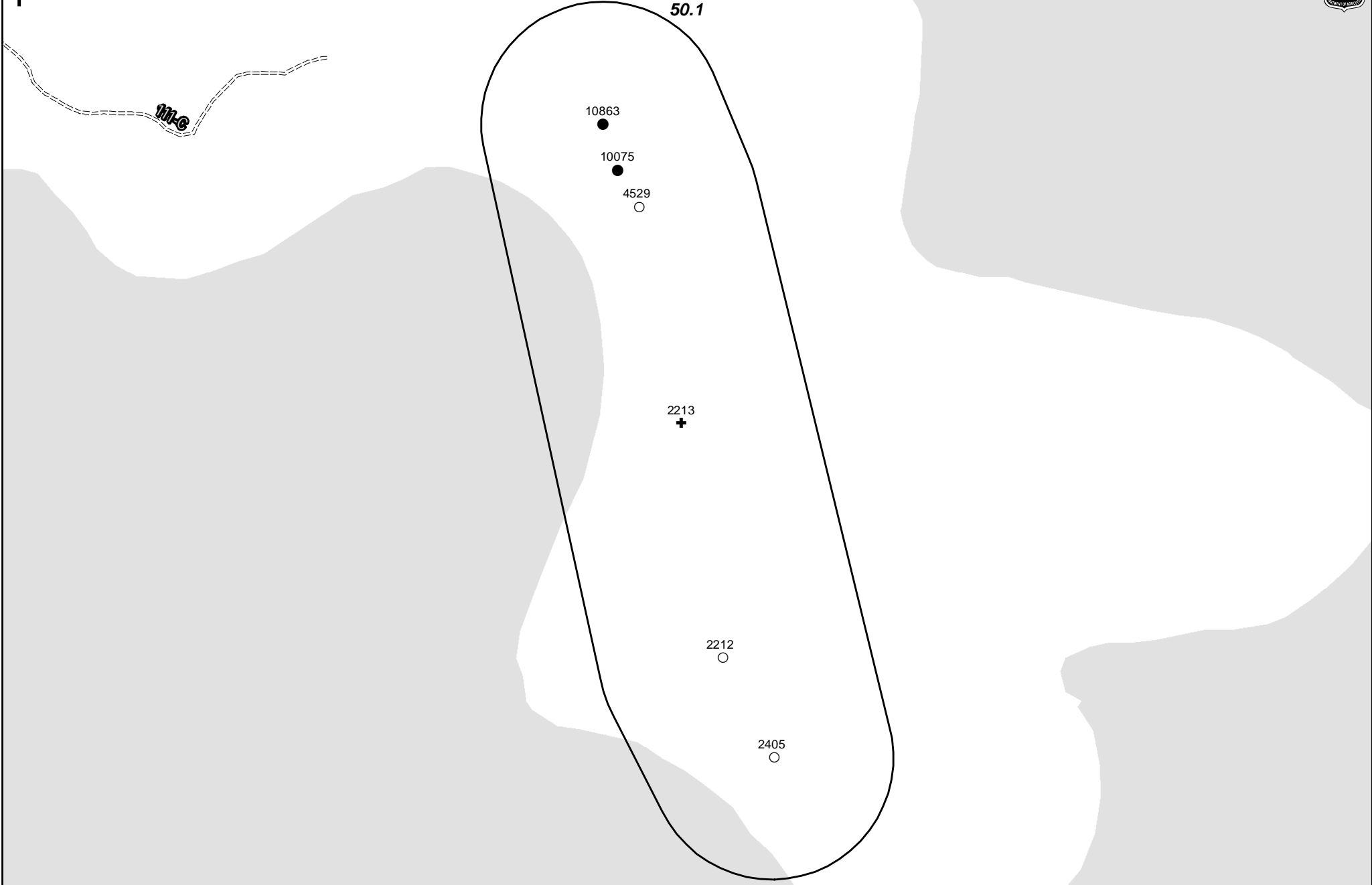
RCWCluster (Status)

- ◇ Unsuitable
- NA
- +
- ×

- Active
- - - Inactive
- - - Recruitment

Unsuitable RCW habitat

- Non Pine
- ░ YOUNG_PINE
- Private Land



Apalachicola National Forest RCW Assessment

Cluster 50.11

Total Cavity Tree Count

6

RCWTree (Status)

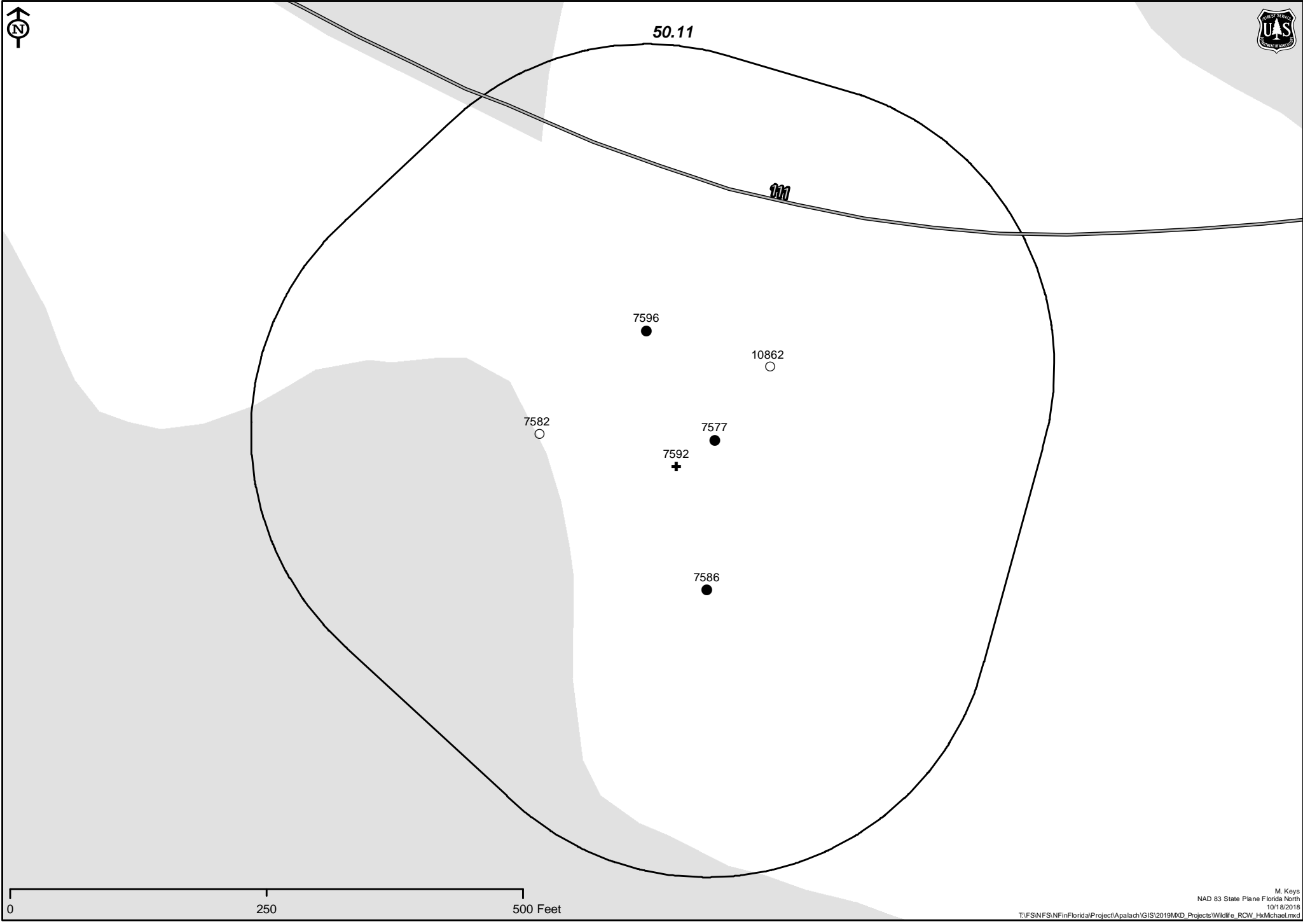
- Active
- Inactive
- Recruitment

RCWCluster (Status)

- ◇ Unsuitable
- NA
- +
- ×

Unsuitable RCW habitat

- Active
- Inactive
- Recruitment
- Non Pine
- YOUNG_PINE
- Private Land



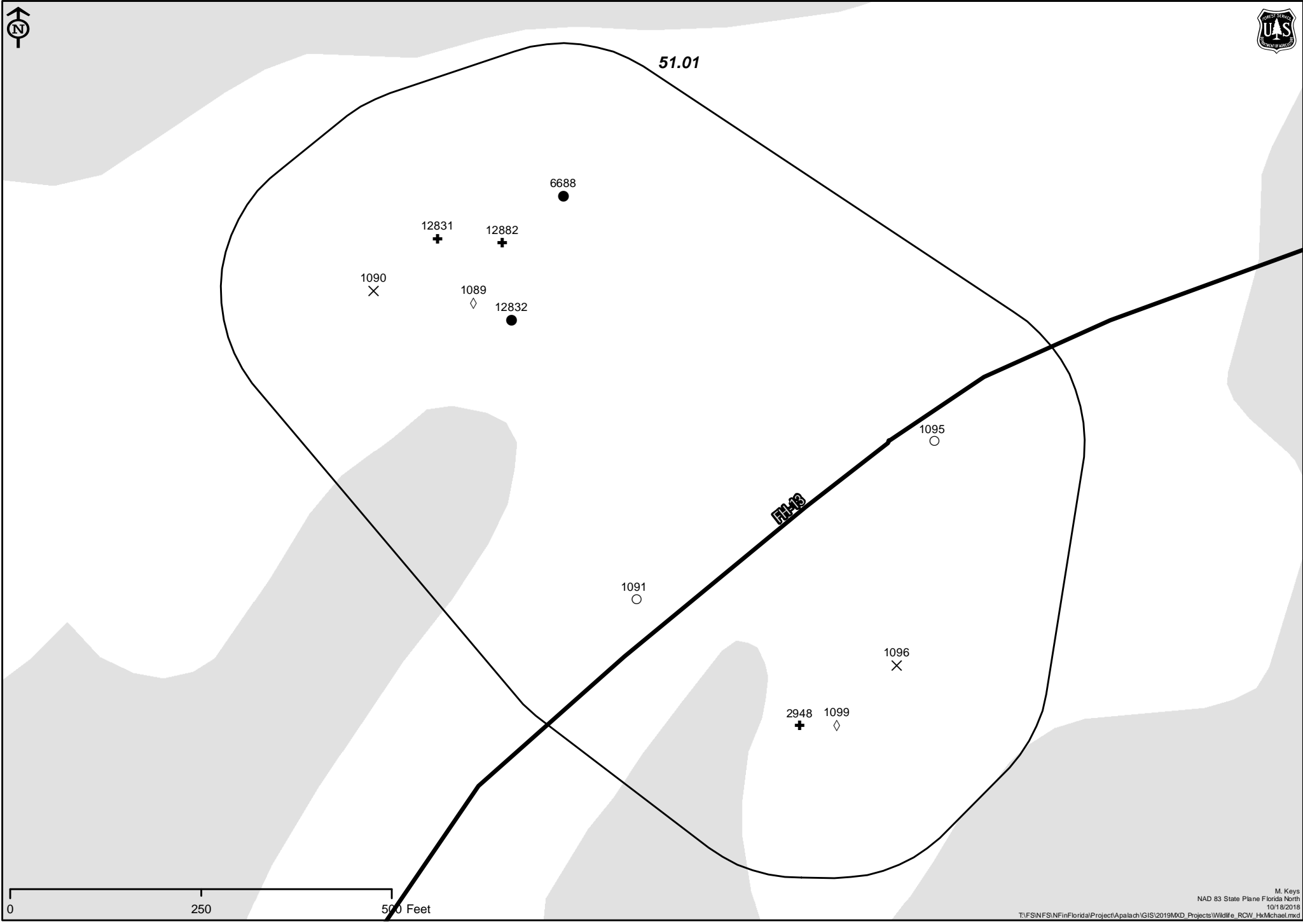
0 250 500 Feet

Apalachicola National Forest RCW Assessment

Cluster 51.01

Total Cavity Tree Count 11

RCWTree (Status)		RCWCluster (Status)		Unsuitable RCW habitat	
●	Active	◇	Unsuitable	▭	Active
○	Inactive	○	NA	- - -	Inactive
■	Recruitment	+	Unknown	┌ ┐	Recruitment
		×	Non Extant	▭	Non Pine
				▭	YOUNG_PINE
				▭	Private Land



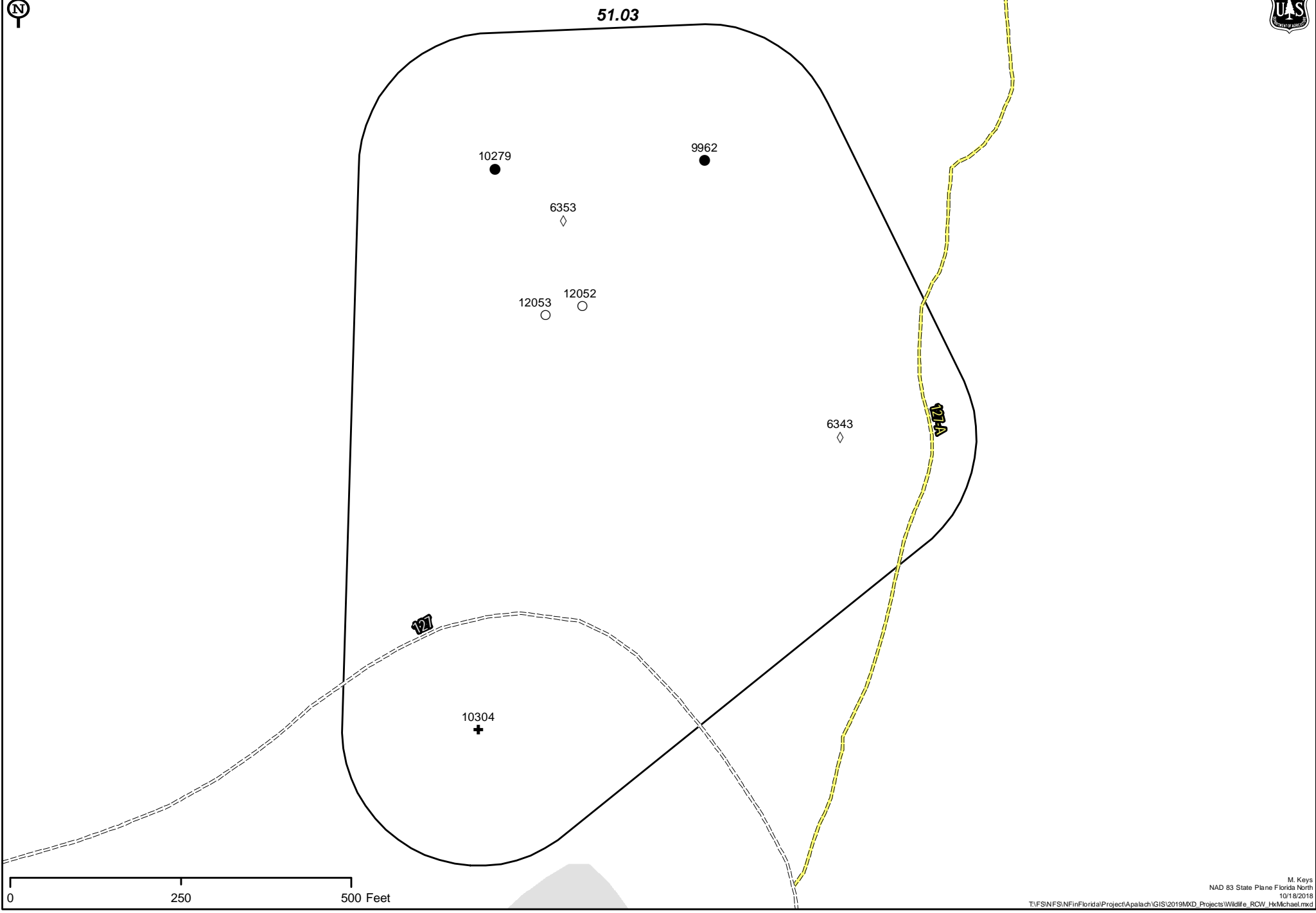
0 250 500 Feet

Apalachicola National Forest RCW Assessment

Cluster 51.03

Total Cavity Tree Count 7

RCWTree (Status)		RCWCluster (Status)		Unsuitable RCW habitat	
●	Active	◇	Unsuitable	▭	Active
○	Inactive	+	Unknown	- - -	Inactive
■	Recruitment	×	Non Extant	- - -	Recruitment
				■	Non Pine
				▨	YOUNG_PINE
				■	Private Land



Apalachicola National Forest RCW Assessment

Cluster 51.04

Total Cavity Tree Count

6

RCWTree (Status)

- Active
- Inactive
- Recruitment

RCWCluster (Status)

- ◇ Unsuitable
- NA
- +
- ×

- ▭ Active
- - - Inactive
- - - Recruitment

Unsuitable RCW habitat

- Non Pine
- ▨ YOUNG_PINE
- Private Land



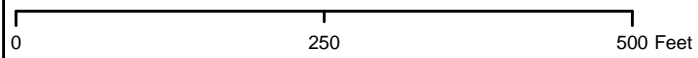
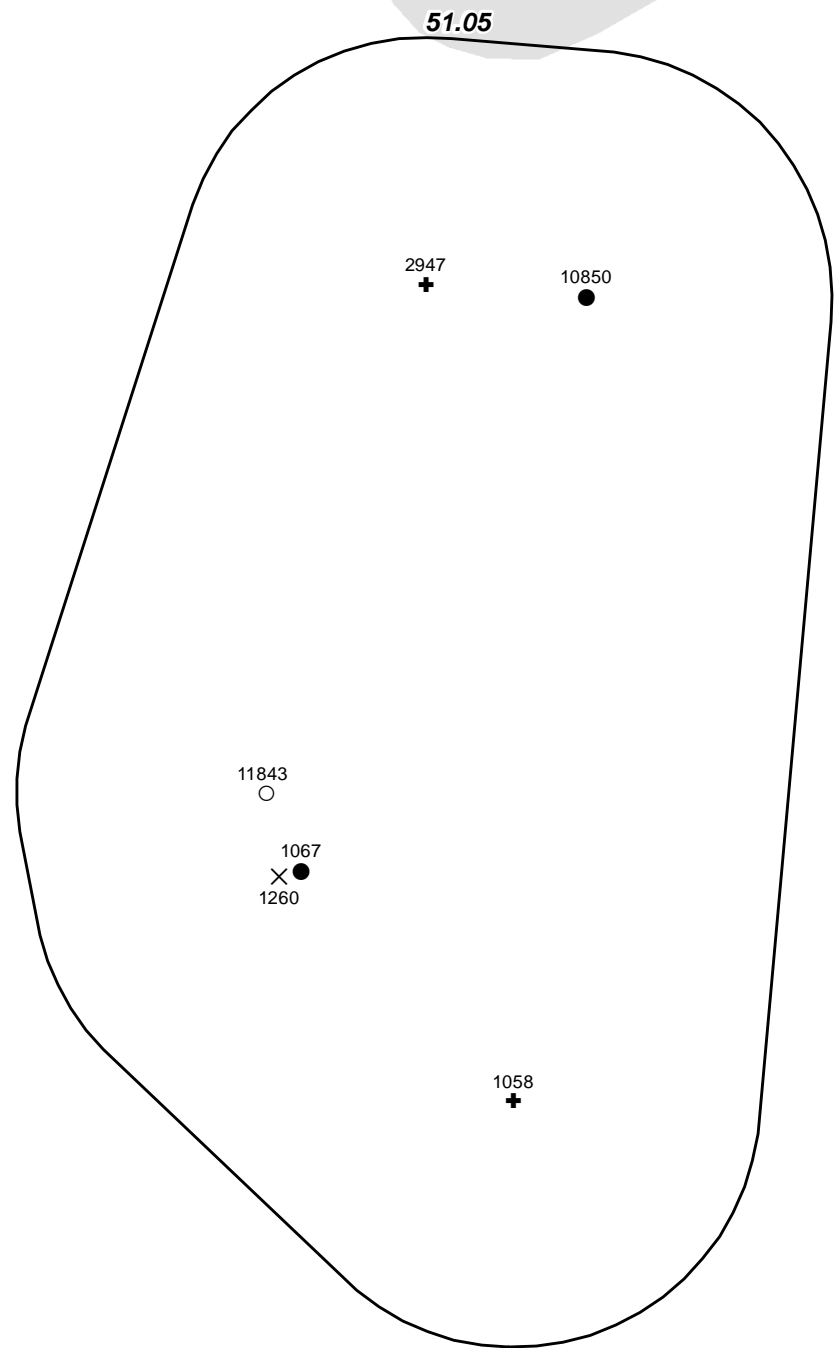
0 250 500 Feet

Apalachicola National Forest RCW Assessment

Cluster 51.05

Total Cavity Tree Count 6

RCWTree (Status)	◇ Unsuitable	RCWCluster (Status)	Unsuitable RCW habitat
● Active	○ NA	▭ Active	■ Non Pine
○ Inactive	⊕ Unknown	- - - Inactive	▨ YOUNG_PINE
■ Recruitment	× Non Extant	┌ ┐ Recruitment	■ Private Land

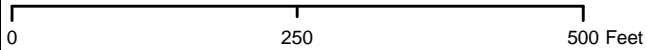
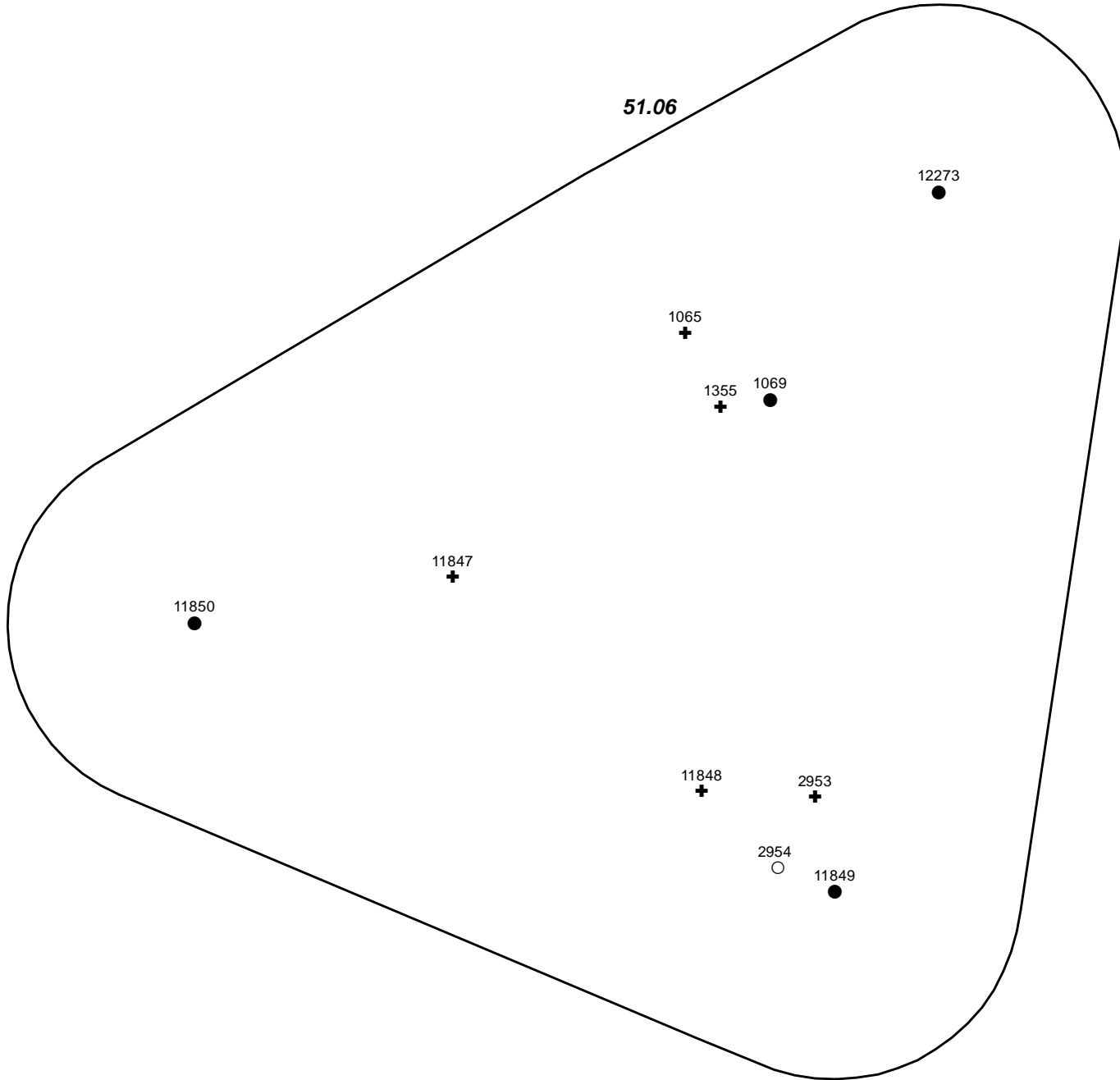


Apalachicola National Forest RCW Assessment

Cluster 51.06

Total Cavity Tree Count 10

RCWTree (Status)	◇ Unsuitable	RCWCluster (Status)	Unsuitable RCW habitat
● Active	○ NA	▭ Active	■ Non Pine
○ Inactive	⊕ Unknown	- - - Inactive	▨ YOUNG_PINE
■ Recruitment	× Non Extant	┌ ┐ Recruitment	■ Private Land



Apalachicola National Forest RCW Assessment

Cluster 51.07

Total Cavity Tree Count 11

RCWTree (Status)

- Active
- Inactive
- Recruitment

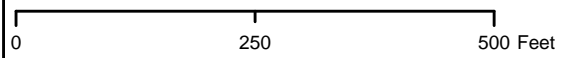
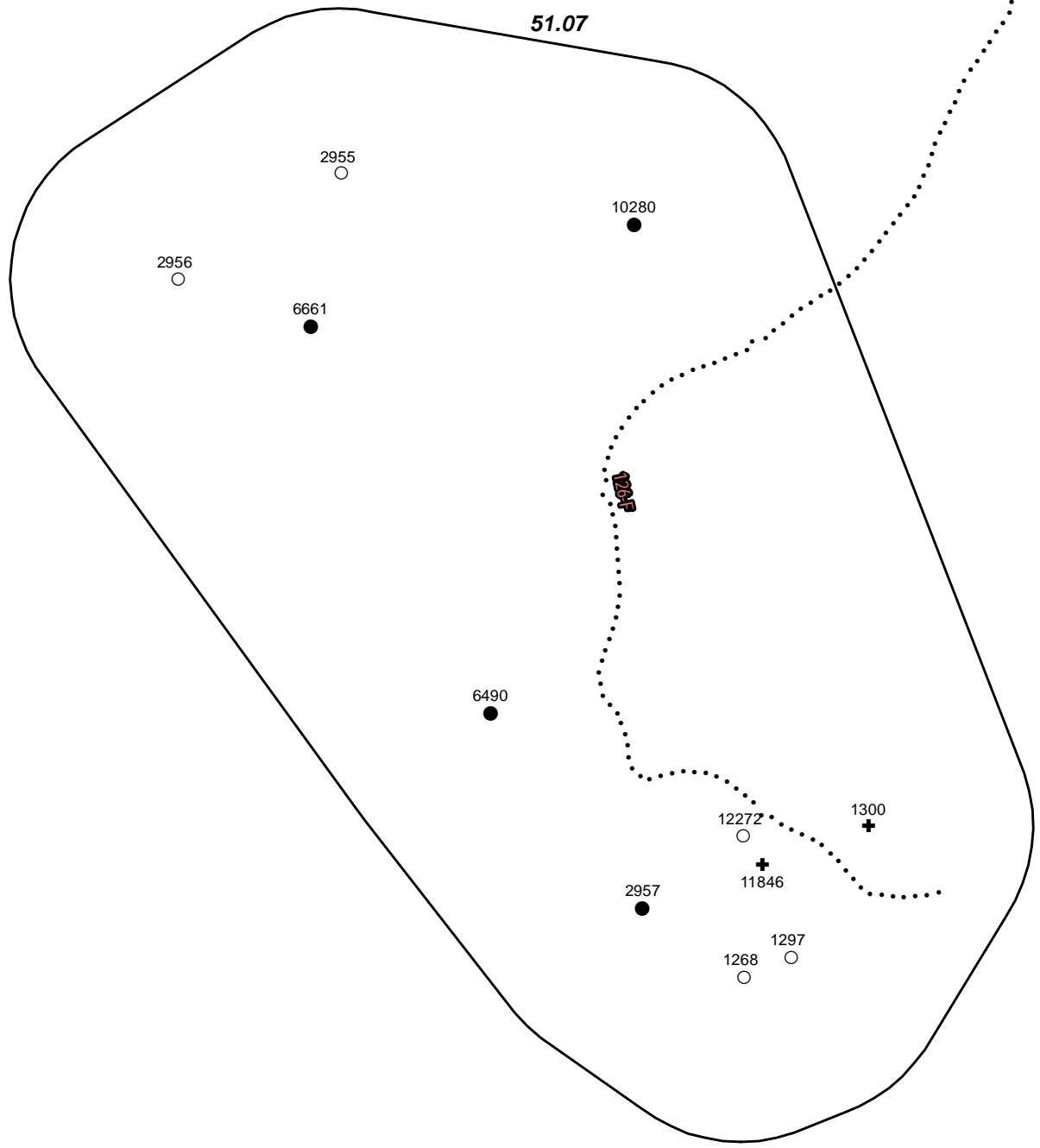
RCWCluster (Status)

- ◇ Unsuitable
- NA
- +
- ×

- Active
- - - Inactive
- - - Recruitment

Unsuitable RCW habitat

- Non Pine
- YOUNG_PINE
- Private Land

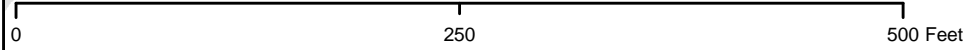
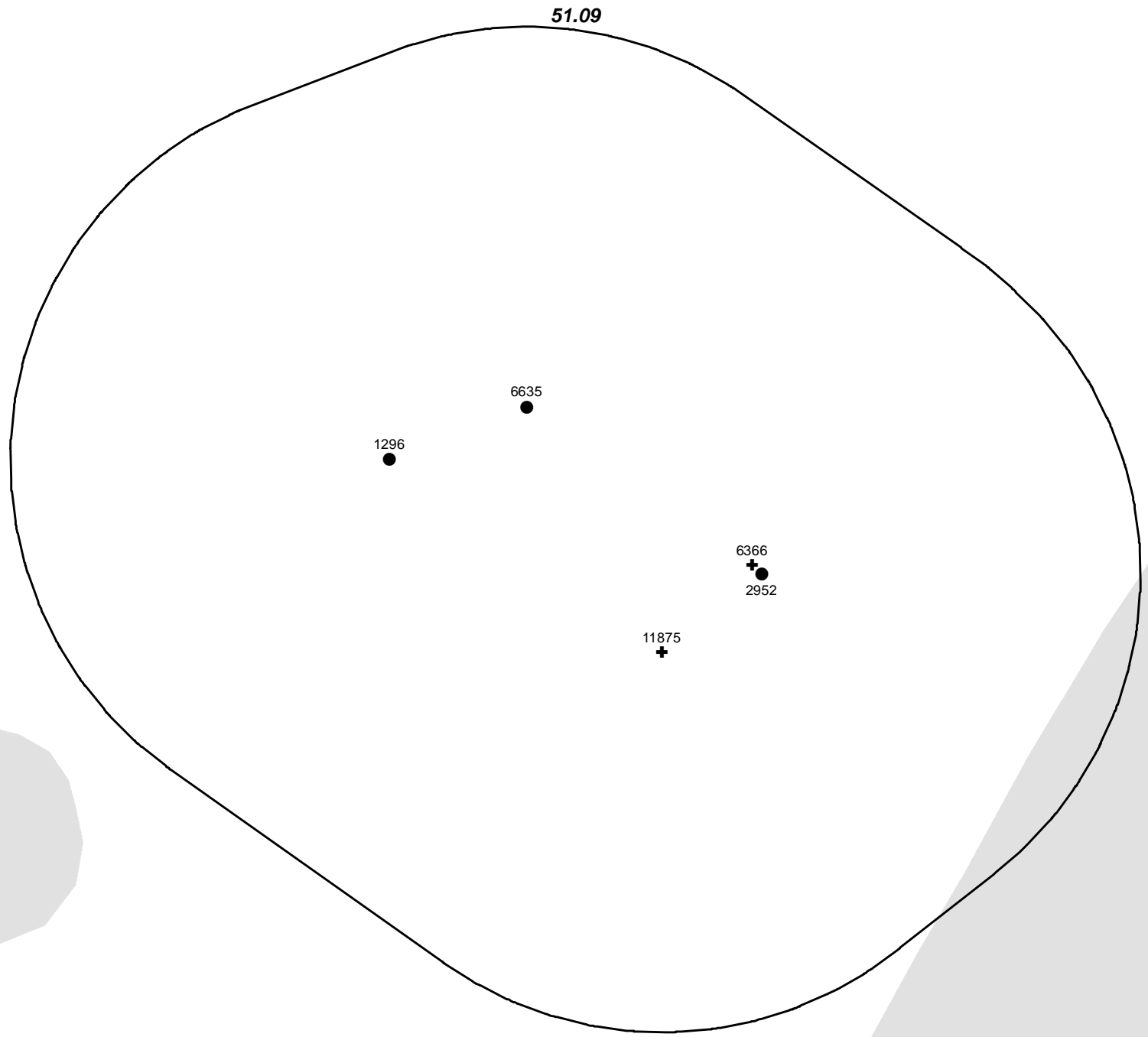


Apalachicola National Forest RCW Assessment

Cluster 51.09

Total Cavity Tree Count 5

RCWTree (Status)	◇ Unsuitable	RCWCluster (Status)	□ Unsuitable RCW habitat
● Active	○ NA	□ Active	■ Non Pine
○ Inactive	⊕ Unknown	□ Inactive	▨ YOUNG_PINE
■ Recruitment	⊗ Non Extant	□ Recruitment	■ Private Land

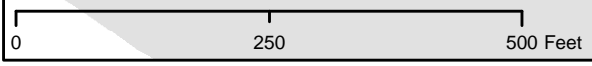
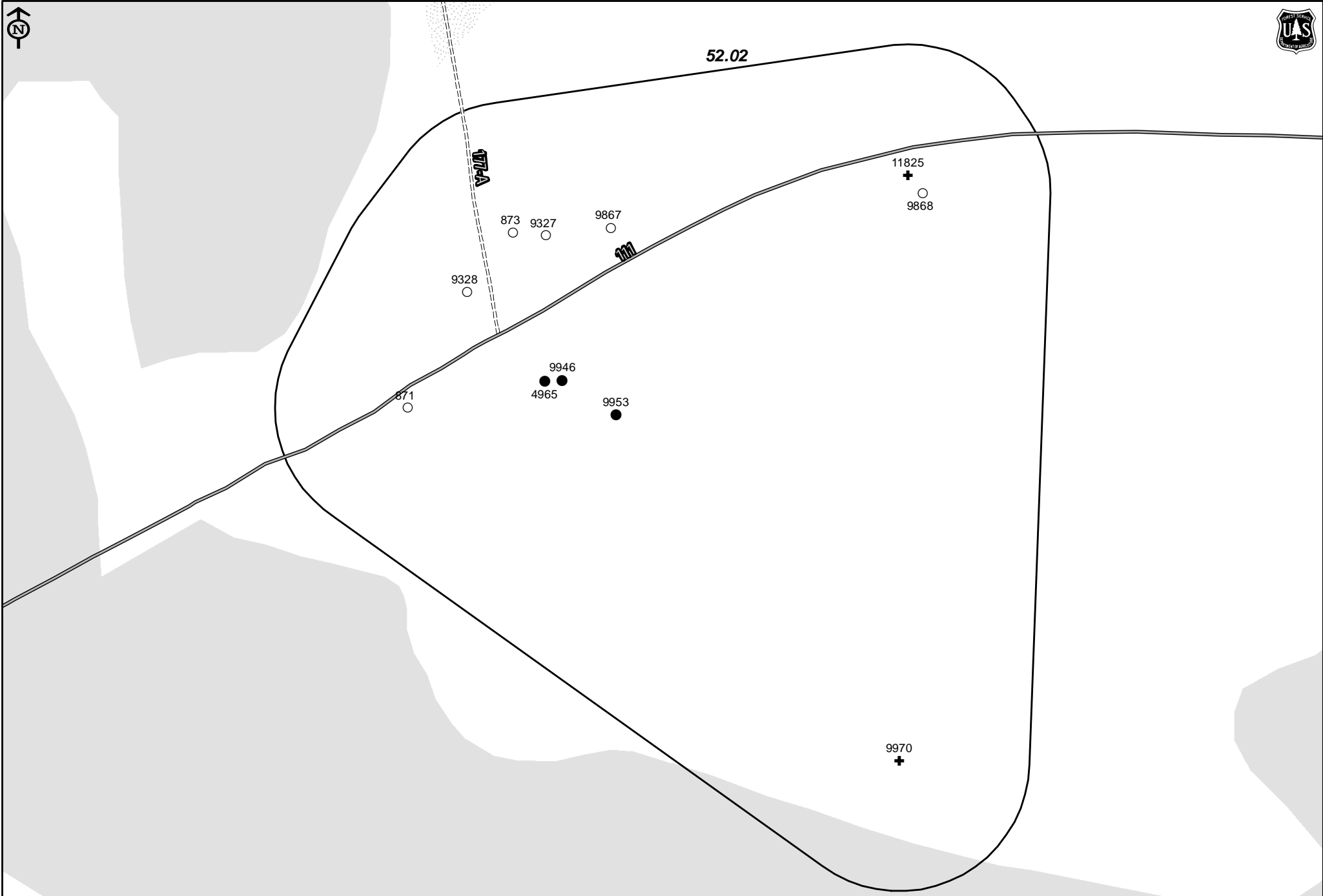


Apalachicola National Forest RCW Assessment

Cluster 52.02

Total Cavity Tree Count 11

RCWTree (Status)		RCWCluster (Status)		Unsuitable RCW habitat	
●	Active	◇	Unsuitable	▭	Active
○	Inactive	○	NA	▭	Inactive
■	Recruitment	+	Unknown	▭	Recruitment
		×	Non Extant	▭	Private Land
				▭	Non Pine
				▭	YOUNG_PINE



Apalachicola National Forest RCW Assessment

Cluster 52.03

Total Cavity Tree Count 14

RCWTree (Status)

- Active
- Inactive
- Recruitment

RCWCluster (Status)

- ◇ Unsuitable
- NA
- ⊕ Unknown
- × Non Extant

- ▭ Active
- - - Inactive
- - - Recruitment

Unsuitable RCW habitat

- Non Pine
- ▨ YOUNG_PINE
- Private Land

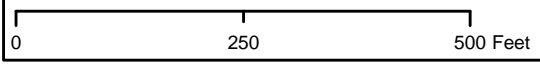
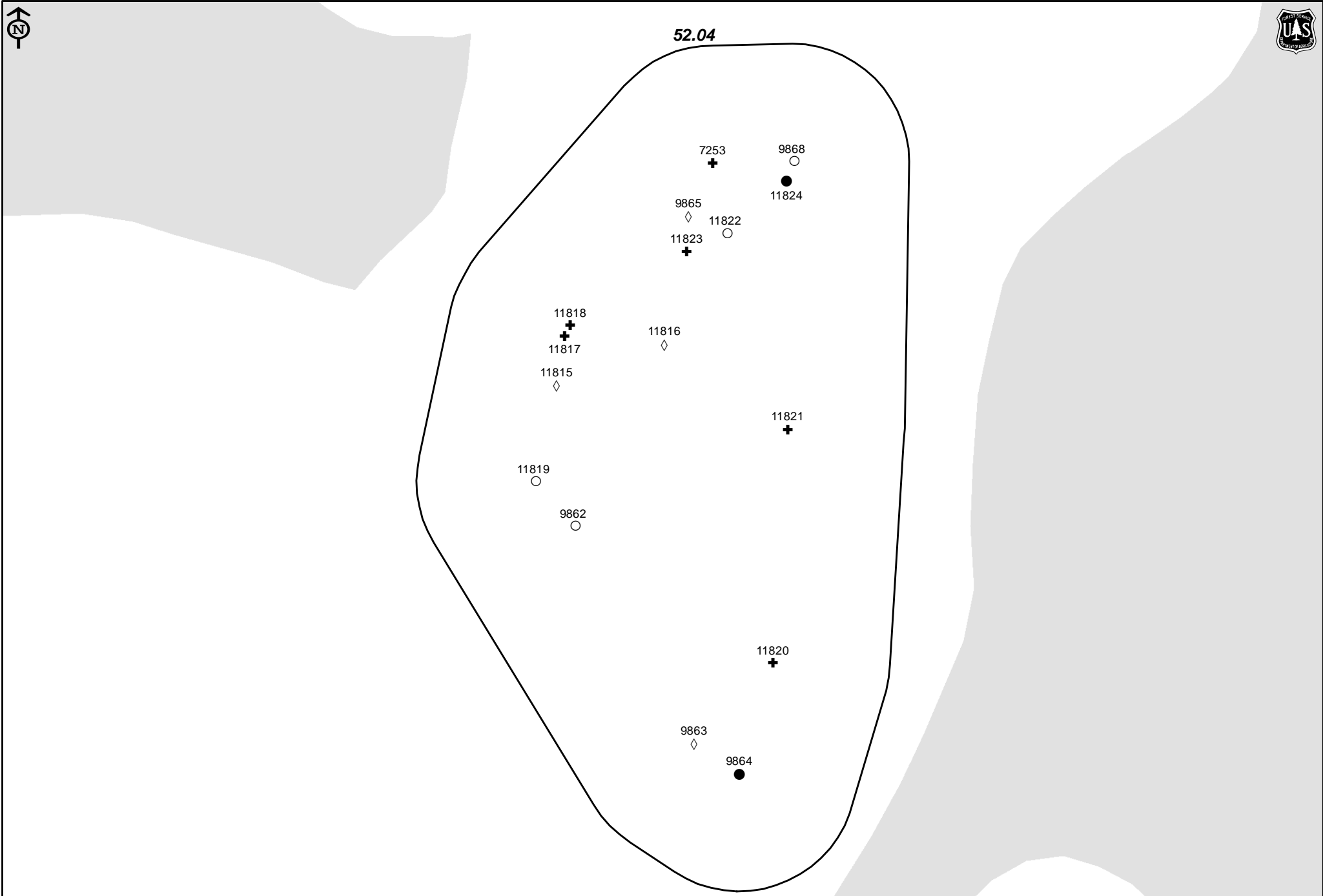
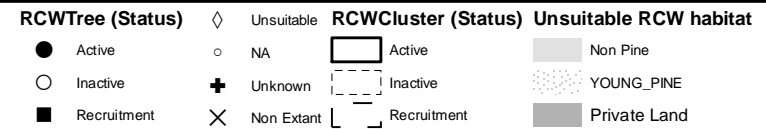


0 250 500 Feet

Apalachicola National Forest RCW Assessment

Cluster 52.04

Total Cavity Tree Count 16



Apalachicola National Forest RCW Assessment

Cluster 52.06

Total Cavity Tree Count 2

RCWTree (Status)	◇ Unsuitable	RCWCluster (Status)	Unsuitable RCW habitat
● Active	○ NA	▭ Active	■ Non Pine
○ Inactive	⊕ Unknown	- - - Inactive	▨ YOUNG_PINE
■ Recruitment	× Non Extant	┌ ┐ Recruitment	■ Private Land



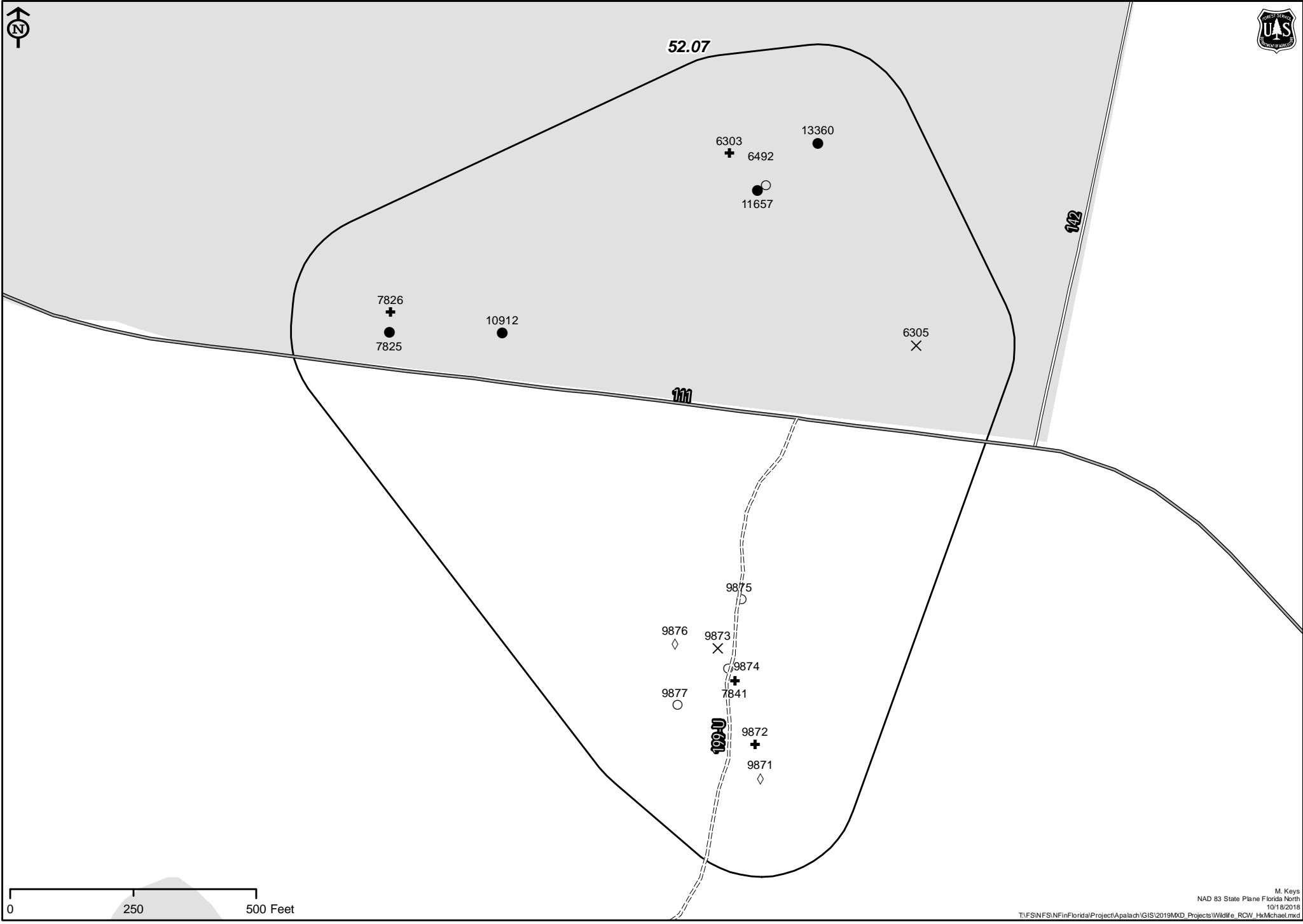
0 250 500 Feet

Apalachicola National Forest RCW Assessment

Cluster 52.07

Total Cavity Tree Count 16

RCWTree (Status)	◇ Unsuitable	RCWCluster (Status)	□ Unsuitable RCW habitat
● Active	○ NA	▭ Active	■ Non Pine
○ Inactive	⊕ Unknown	- - - Inactive	▨ YOUNG_PINE
■ Recruitment	× Non Extant	┌ ┐ Recruitment	■ Private Land

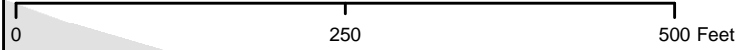
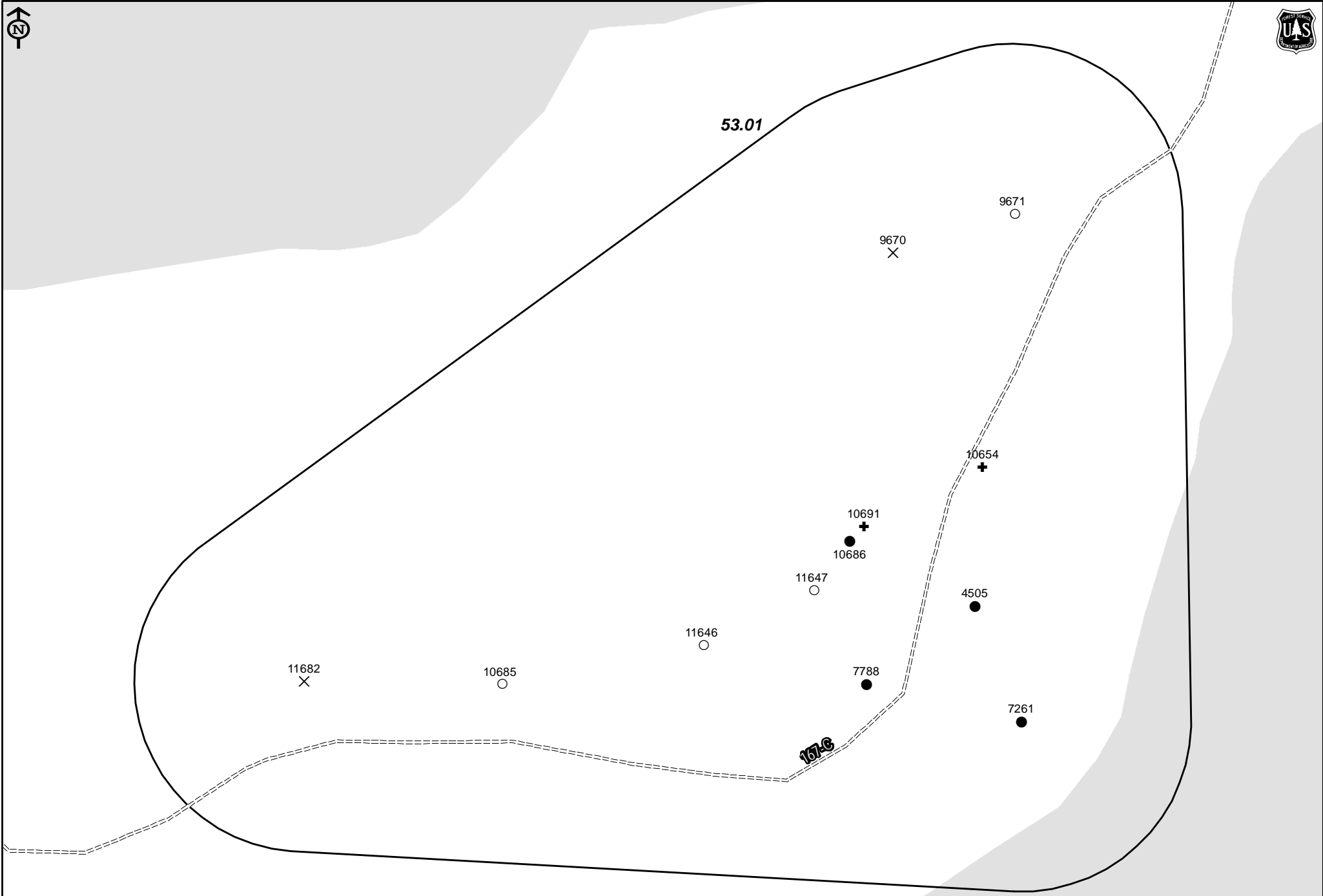
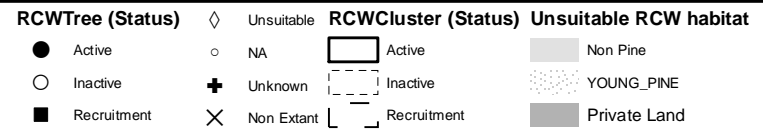


0 250 500 Feet

Apalachicola National Forest RCW Assessment

Cluster 53.01

Total Cavity Tree Count 12



Apalachicola National Forest RCW Assessment

Cluster 53.04

Total Cavity Tree Count 15

RCWTree (Status)


- Active
- Inactive
- Recruitment

RCWCluster (Status)

- ◇ Unsuitable
- NA
- ⊕ Unknown
- × Non Extant

Unsuitable RCW habitat

- ▭ Active
- - - Inactive
- ▭ Recruitment
- Non Pine
- ▨ YOUNG_PINE
- Private Land



Apalachicola National Forest RCW Assessment

Cluster 53.05

Total Cavity Tree Count 7

RCWTree (Status)


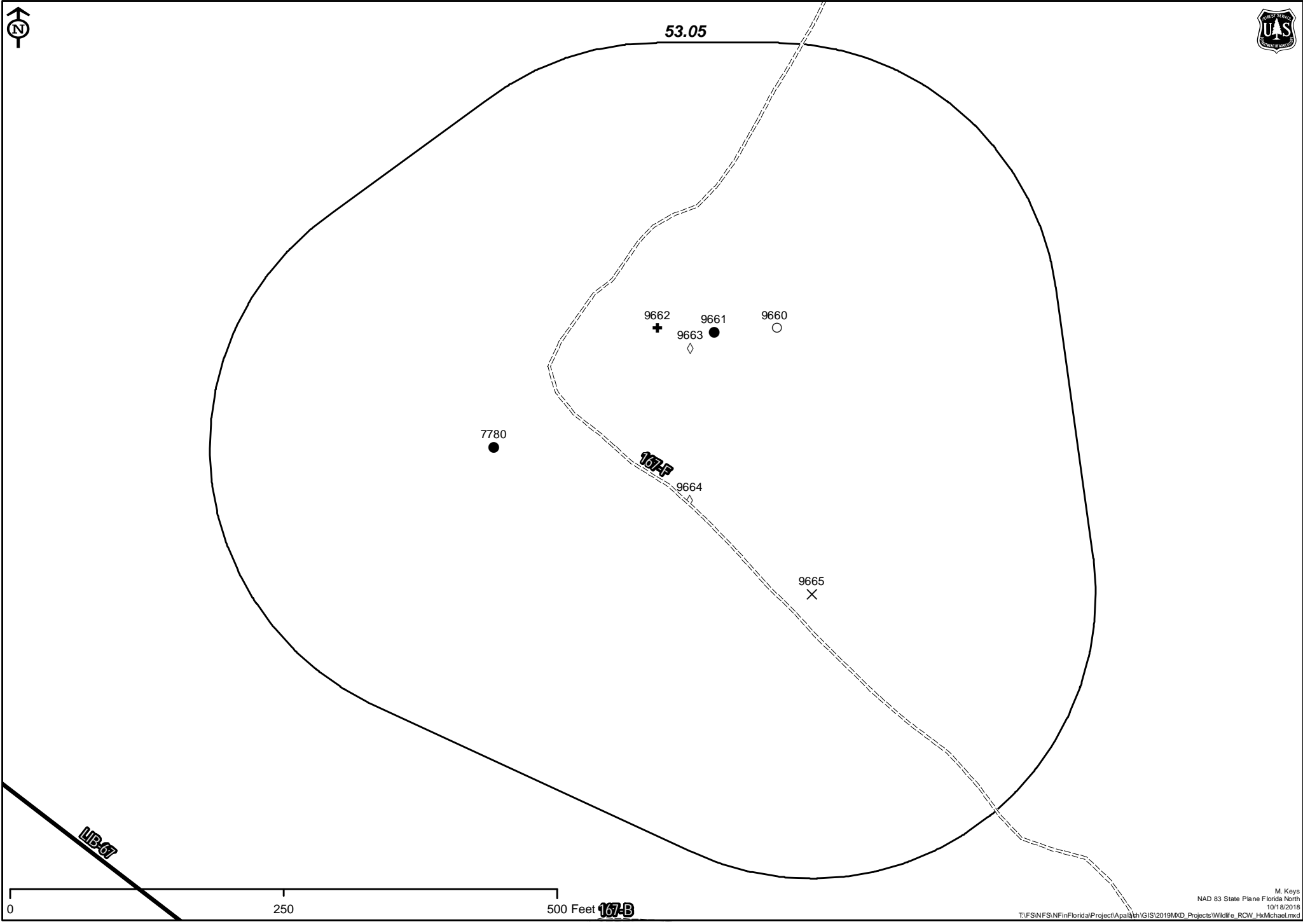
- Active
- Inactive
- Recruitment

RCWCluster (Status)

- ◇ Unsuitable
- NA
- +
- Unknown
- ×
- Non Extant

Unsuitable RCW habitat

- Active
- Inactive
- Recruitment
- Non Pine
- YOUNG_PINE
- Private Land



Apalachicola National Forest RCW Assessment

Cluster 54.01

Total Cavity Tree Count 13

RCWTree (Status)

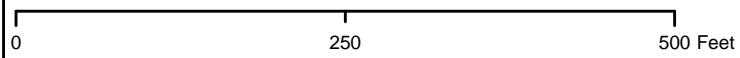
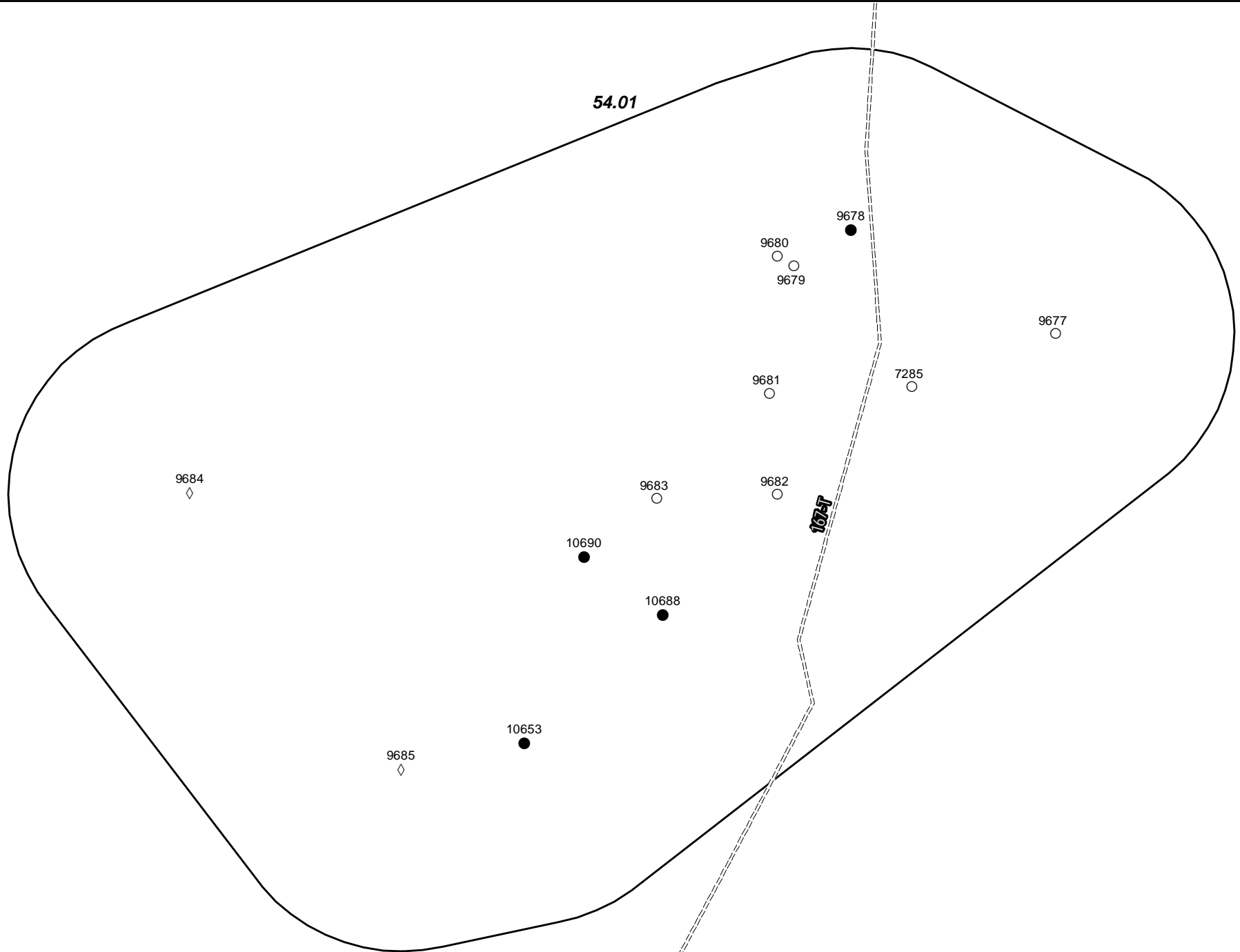
- Active
- Inactive
- Recruitment

RCWCluster (Status)

- ◇ Unsuitable
- NA
- +
- ×

Unsuitable RCW habitat

- Active
- Inactive
- Recruitment
- Non Pine
- YOUNG_PINE
- Private Land




Apalachicola National Forest RCW Assessment

Cluster 54.02

Total Cavity Tree Count 17

RCWTree (Status)		RCWCluster (Status)		Unsuitable RCW habitat	
● Active	◇ Unsuitable	▭ Active	■ Non Pine	○ Inactive	○ NA
○ Inactive	⊕ Unknown	- - - Inactive	▨ YOUNG_PINE	⊗ Non Extant	⊗ Recruitment
■ Recruitment					

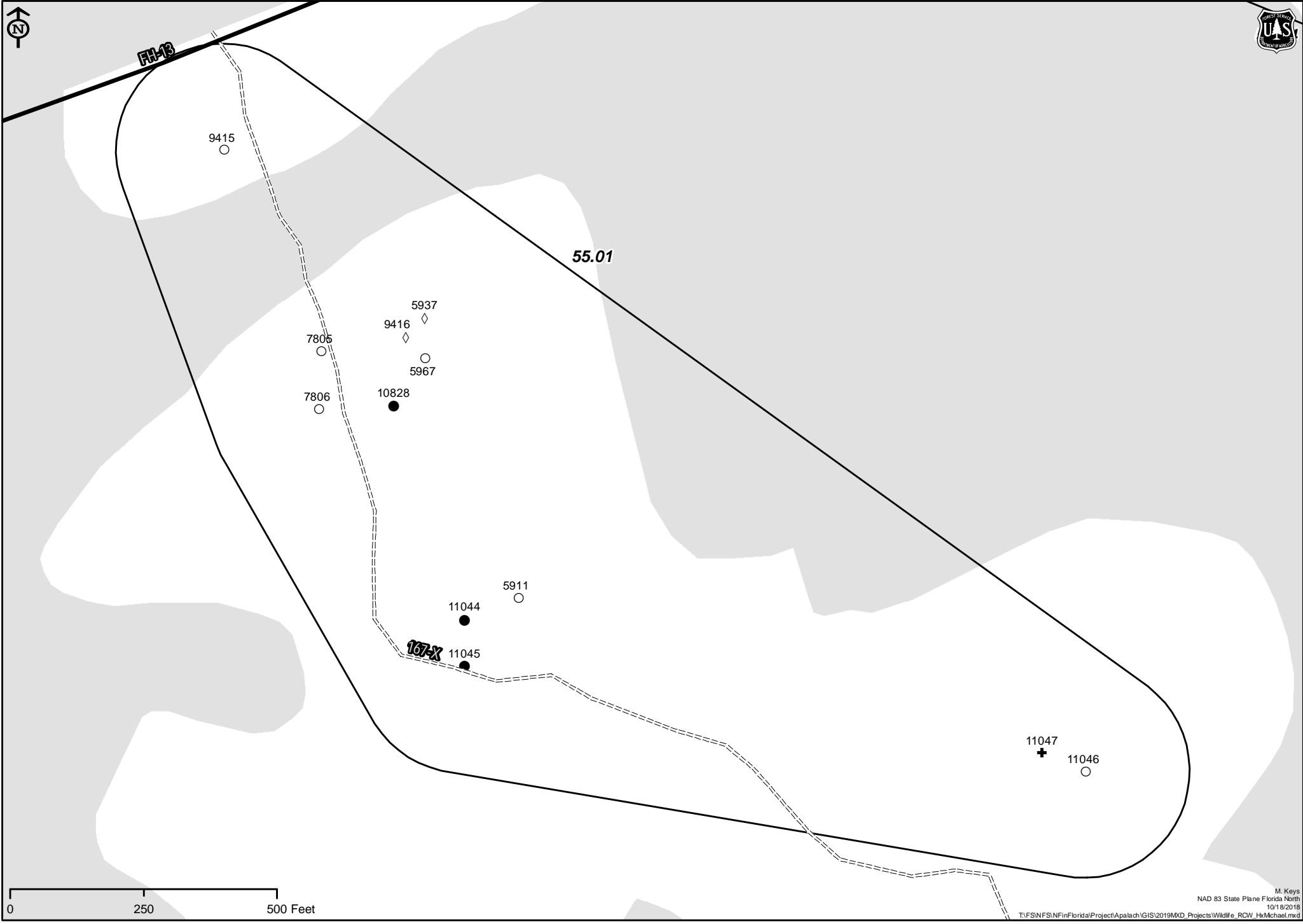


Apalachicola National Forest RCW Assessment

Cluster 55.01

Total Cavity Tree Count 12

RCWTree (Status)		RCWCluster (Status)		Unsuitable RCW habitat	
●	Active	◇	Unsuitable	▭	Active
○	Inactive	○	NA	- - -	Inactive
■	Recruitment	+	Unknown	┌ ┐	Recruitment
		×	Non Extant	▭	Private Land
				▭	Non Pine
				▭	YOUNG_PINE
				▭	Private Land



0 250 500 Feet

Apalachicola National Forest RCW Assessment

Cluster 55.02

Total Cavity Tree Count 14

RCWTree (Status)		RCWCluster (Status)		Unsuitable RCW habitat	
●	Active	◇	Unsuitable	▭	Active
○	Inactive	○	NA	- - -	Inactive
+	Recruitment	+	Unknown	▭	Recruitment
		×	Non Extant	▭	Non Pine
				▭	YOUNG_PINE
				▭	Private Land


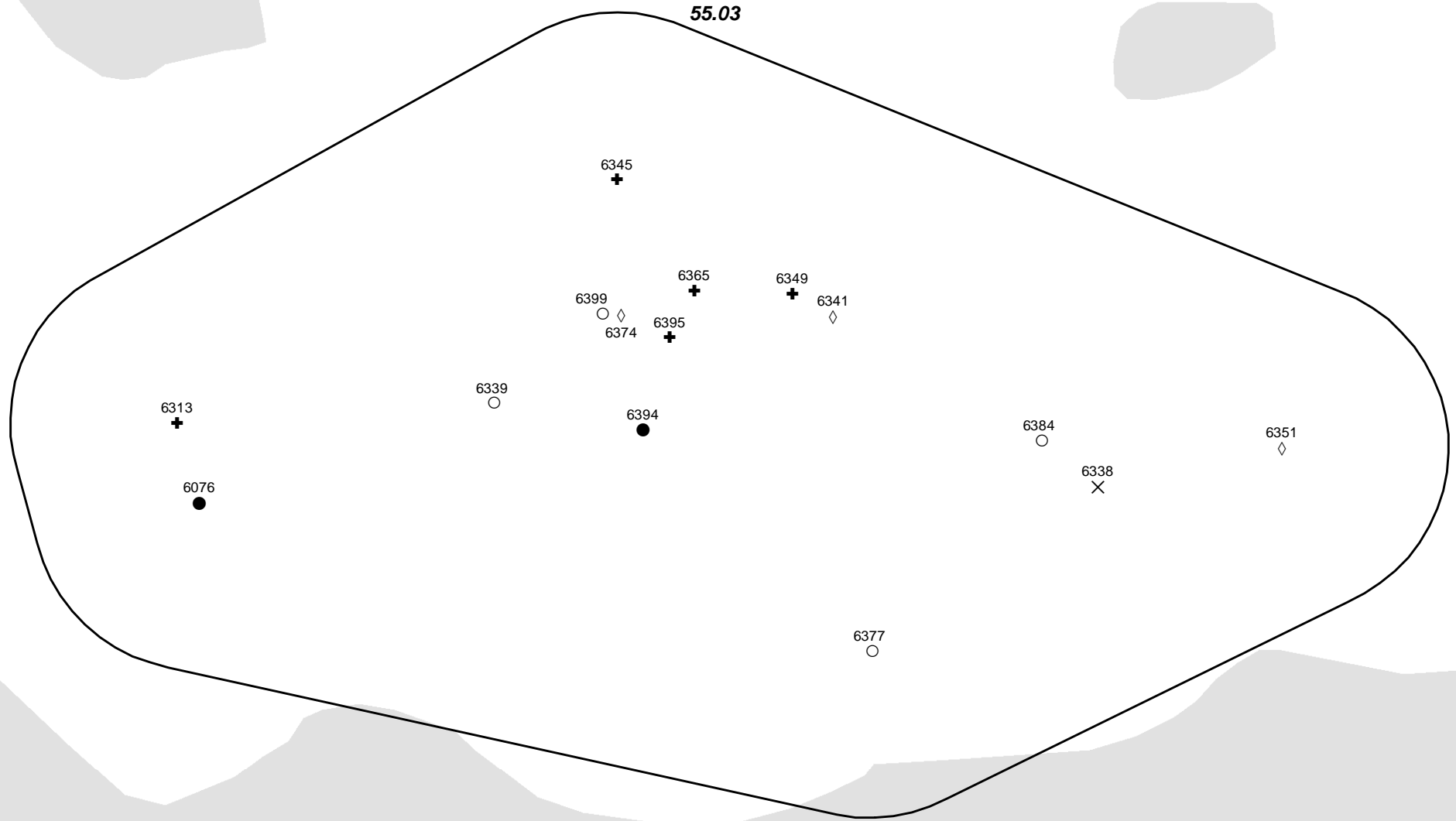


Apalachicola National Forest RCW Assessment

Cluster 55.03

Total Cavity Tree Count 15

RCWTree (Status)	◇ Unsuitable	RCWCluster (Status)	□ Unsuitable RCW habitat
● Active	○ NA	▭ Active	■ Non Pine
○ Inactive	⊕ Unknown	- - - Inactive	▨ YOUNG_PINE
■ Recruitment	× Non Extant	┌ ┐ Recruitment	■ Private Land



Apalachicola National Forest RCW Assessment

Cluster 55.05

Total Cavity Tree Count 10

RCWTree (Status)

- Active
- Inactive
- Recruitment

RCWCluster (Status)

- ◇ Unsuitable
- NA
- +
- ×

Unsuitable RCW habitat

- Active
- Inactive
- Recruitment
- Non Pine
- YOUNG_PINE
- Private Land


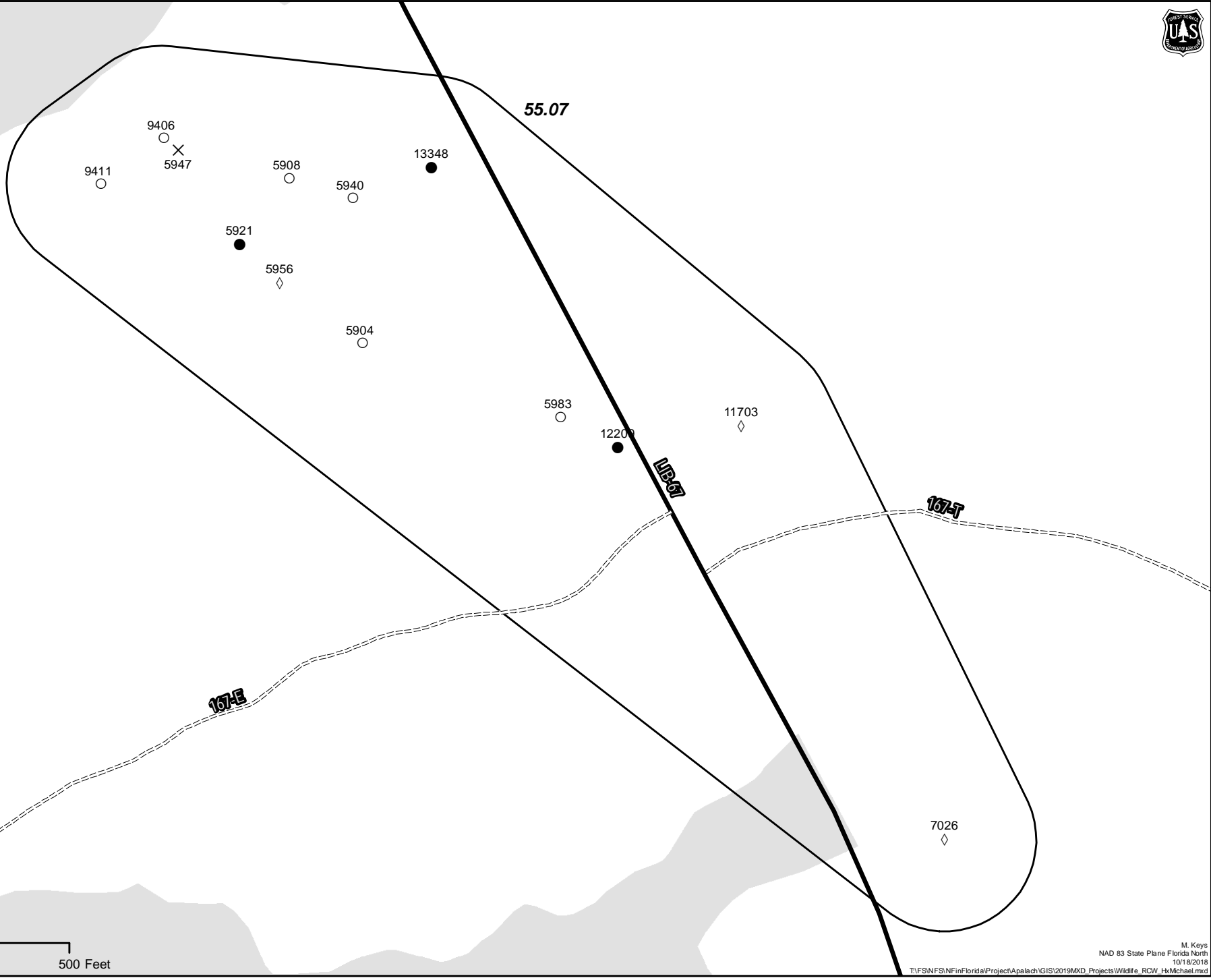


Apalachicola National Forest RCW Assessment

Cluster 55.07

Total Cavity Tree Count 13

RCWTree (Status)		RCWCluster (Status)		Unsuitable RCW habitat	
●	Active	◊	Active	■	Non Pine
○	Inactive	○	Inactive	◻	YOUNG_PINE
■	Recruitment	+	Unknown	◻	Private Land
		×	Non Extant		


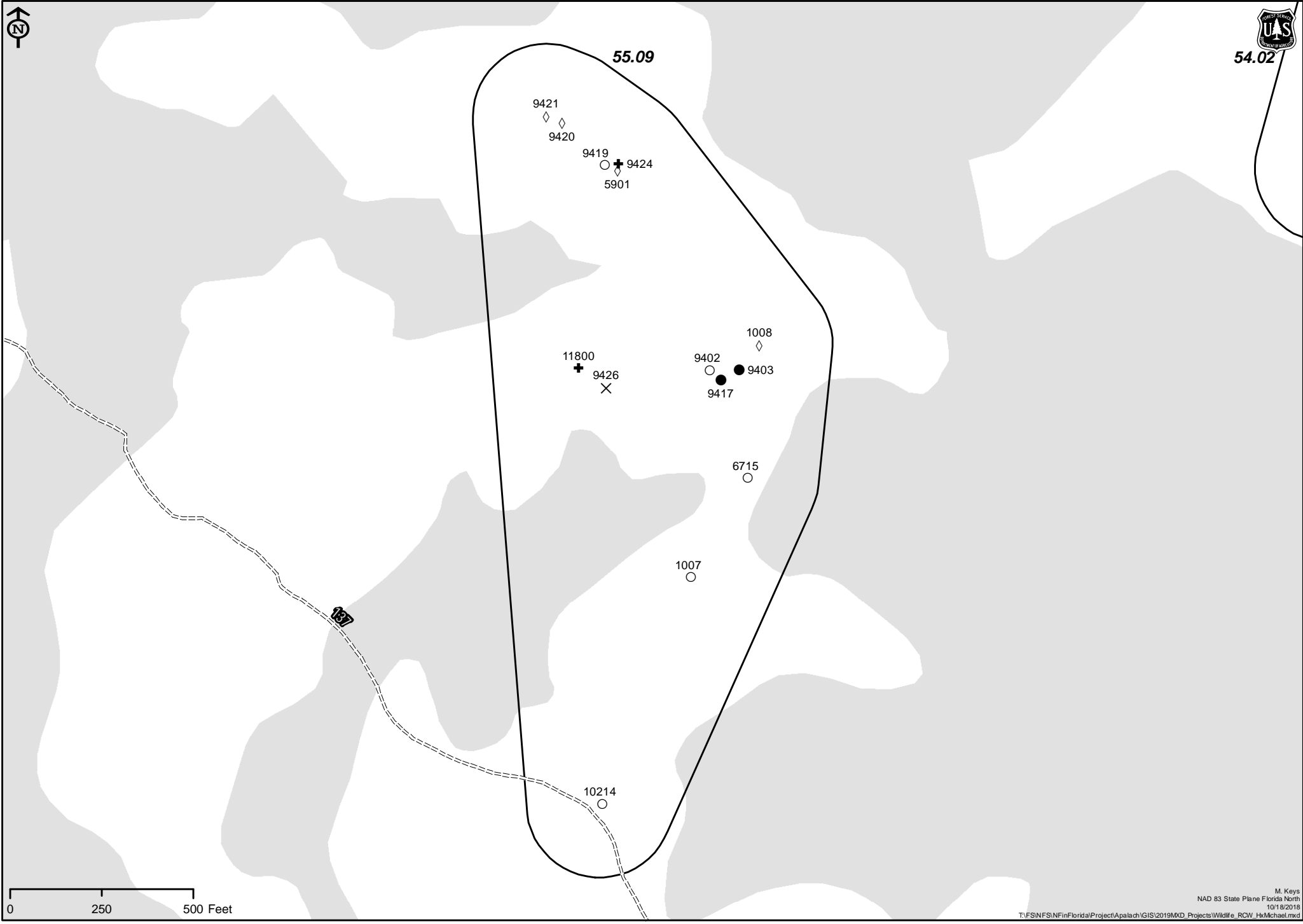


Apalachicola National Forest RCW Assessment

Cluster 55.09

Total Cavity Tree Count 14

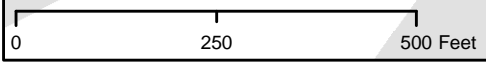
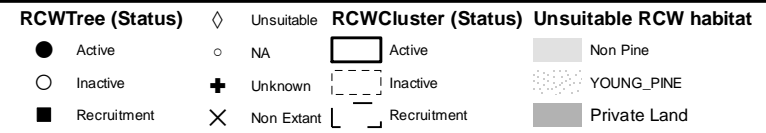
RCWTree (Status)	◇ Unsuitable	RCWCluster (Status)	Unsuitable RCW habitat
● Active	○ NA	▭ Active	■ Non Pine
○ Inactive	⊕ Unknown	- - - Inactive	▨ YOUNG_PINE
■ Recruitment	× Non Extant	┌ ┐ Recruitment	■ Private Land



Apalachicola National Forest RCW Assessment

Cluster 55.1

Total Cavity Tree Count 18



Apalachicola National Forest RCW Assessment

Cluster 55.13

Total Cavity Tree Count

7

RCWTree (Status)

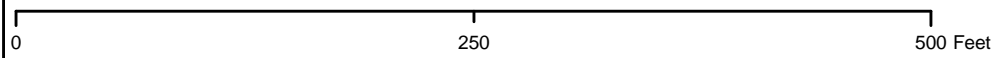
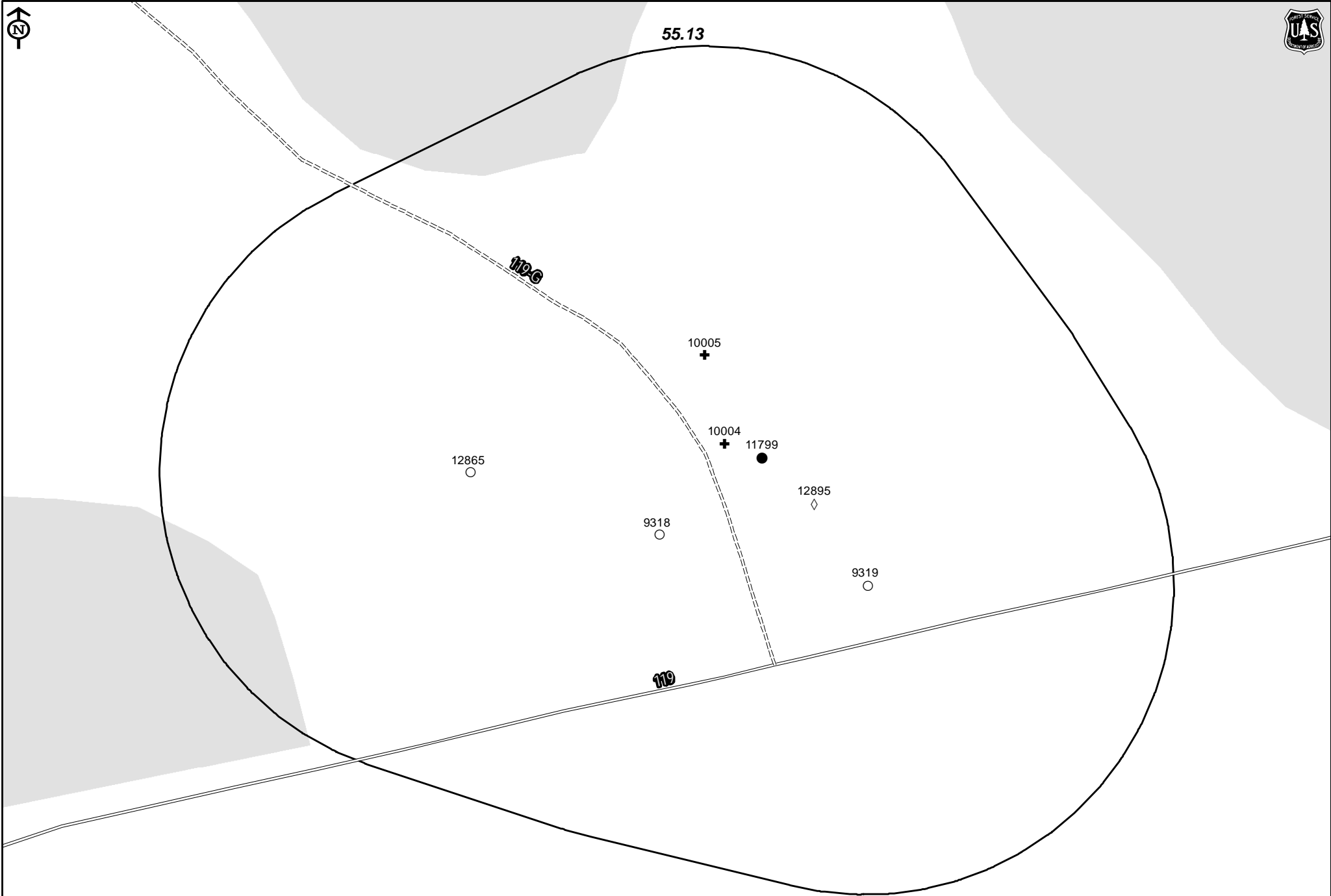
- Active
- Inactive
- Recruitment
- ◇ Unsuitable
- NA
- ✕ Non Extant

RCWCluster (Status)

- ▭ Active
- - - Inactive
- - - Recruitment

Unsuitable RCW habitat

- Non Pine
- ▨ YOUNG_PINE
- Private Land



Apalachicola National Forest RCW Assessment

Cluster 55.14

Total Cavity Tree Count

8

RCWTree (Status)

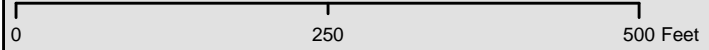
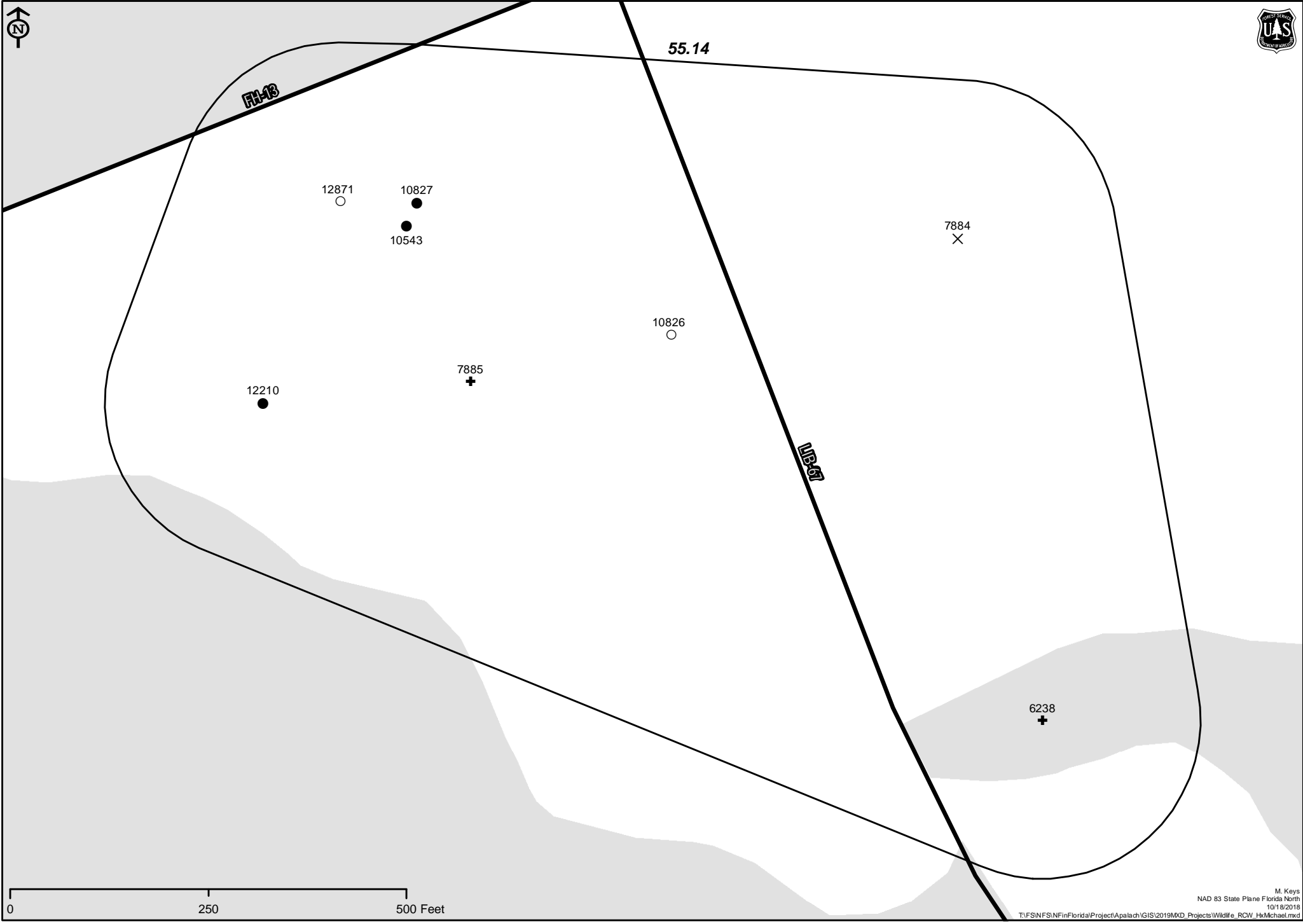
- Active
- Inactive
- Recruitment

RCWCluster (Status)

- ◇ Unsuitable
- NA
- +
- ×
- Active
- - - Inactive
- - - Recruitment

Unsuitable RCW habitat

- Non Pine
- YOUNG_PINE
- Private Land



Apalachicola National Forest RCW Assessment

Cluster 56.03

Total Cavity Tree Count

6

RCWTree (Status)

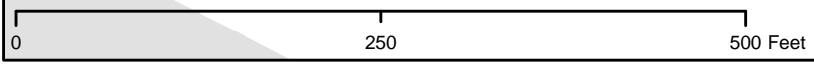
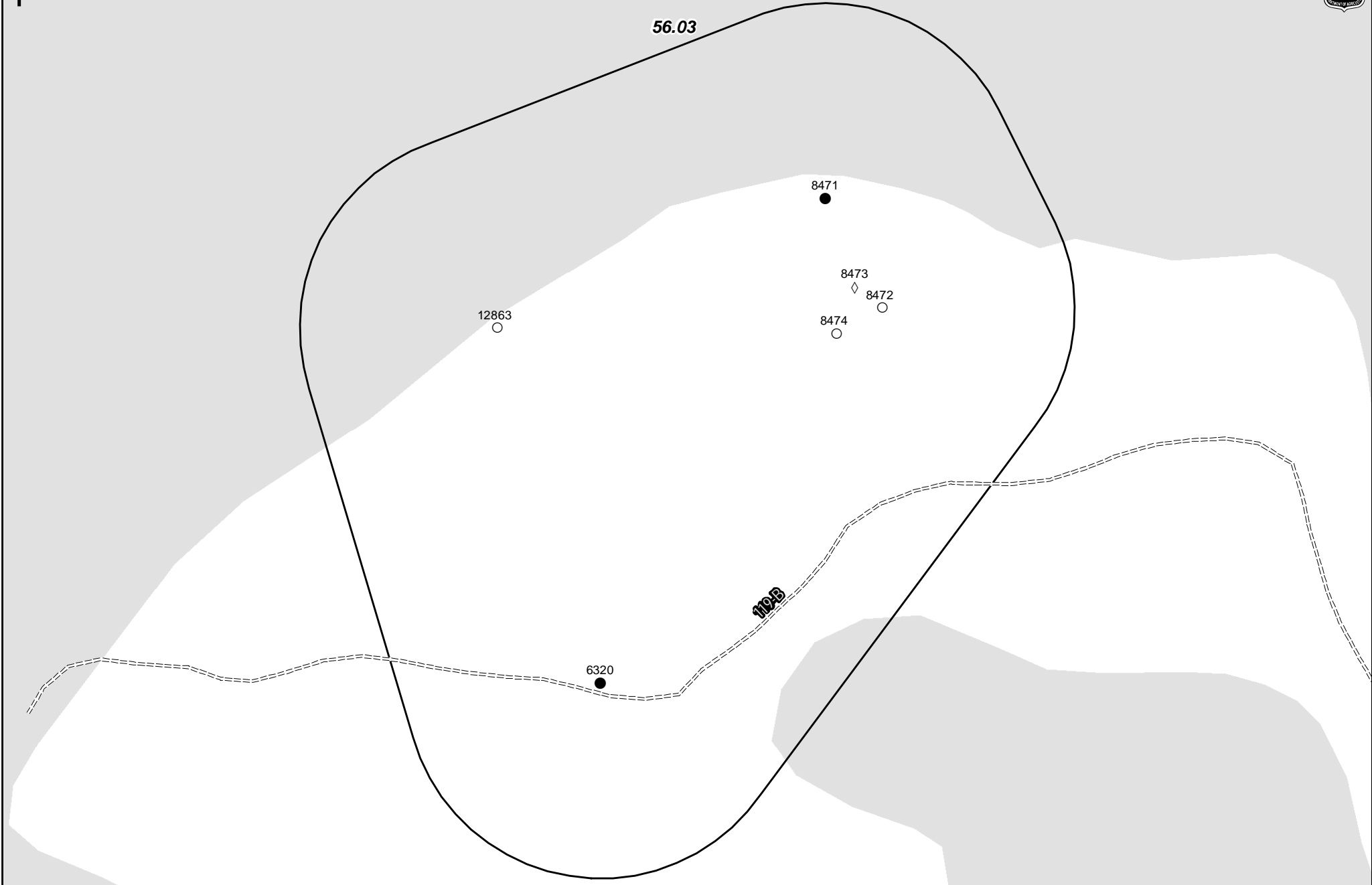
- Active
- Inactive
- Recruitment

RCWCluster (Status)

- ◇ Unsuitable
- NA
- +
- ×

Unsuitable RCW habitat

- Non Pine
- YOUNG_PINE
- Private Land



Apalachicola National Forest RCW Assessment

Cluster 57.01

Total Cavity Tree Count 17

RCWTree (Status)

- Active
- Inactive
- Recruitment

RCWCluster (Status)

- ◇ Unsuitable
- NA
- +
- Unknown
- ×
- Non Extant

Unsuitable RCW habitat

- Active
- Inactive
- Recruitment
- Non Pine
- YOUNG_PINE
- Private Land



57.01

110

7613

8752

9404

8754

9410

6729

13306

8757

6804

13326

8753

8758

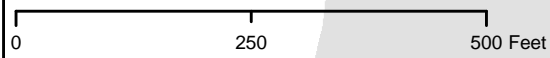
6764

6761

6703

5950

5946

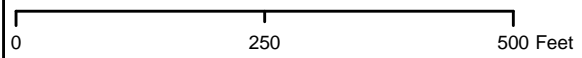


Apalachicola National Forest RCW Assessment

Cluster 58.01

Total Cavity Tree Count 13

RCWTree (Status)	◇ Unsuitable	RCWCluster (Status)	□ Unsuitable RCW habitat
● Active	○ NA	▭ Active	■ Non Pine
○ Inactive	⊕ Unknown	- - - Inactive	▨ YOUNG_PINE
■ Recruitment	× Non Extant	- - - Recruitment	■ Private Land


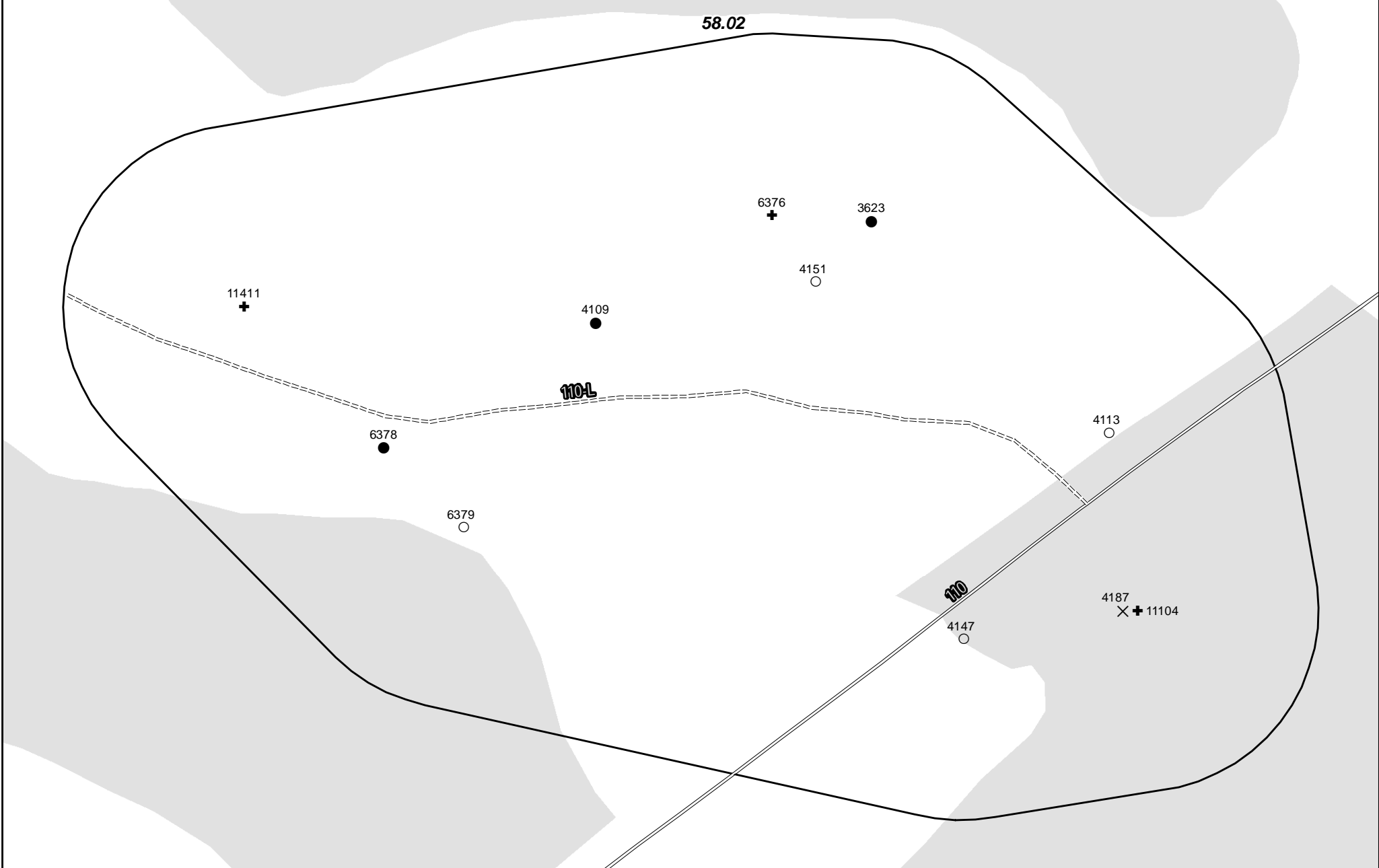


Apalachicola National Forest RCW Assessment

Cluster 58.02

Total Cavity Tree Count 11

RCWTree (Status)	◇ Unsuitable	RCWCluster (Status)	Unsuitable RCW habitat
● Active	○ NA	▭ Active	■ Non Pine
○ Inactive	⊕ Unknown	- - - Inactive	▨ YOUNG_PINE
■ Recruitment	× Non Extant	┌ ┐ Recruitment	■ Private Land



Apalachicola National Forest RCW Assessment

Cluster 58.03

Total Cavity Tree Count

7

RCWTree (Status)

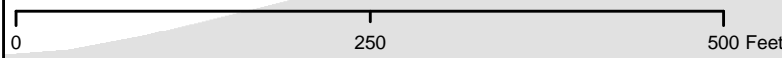
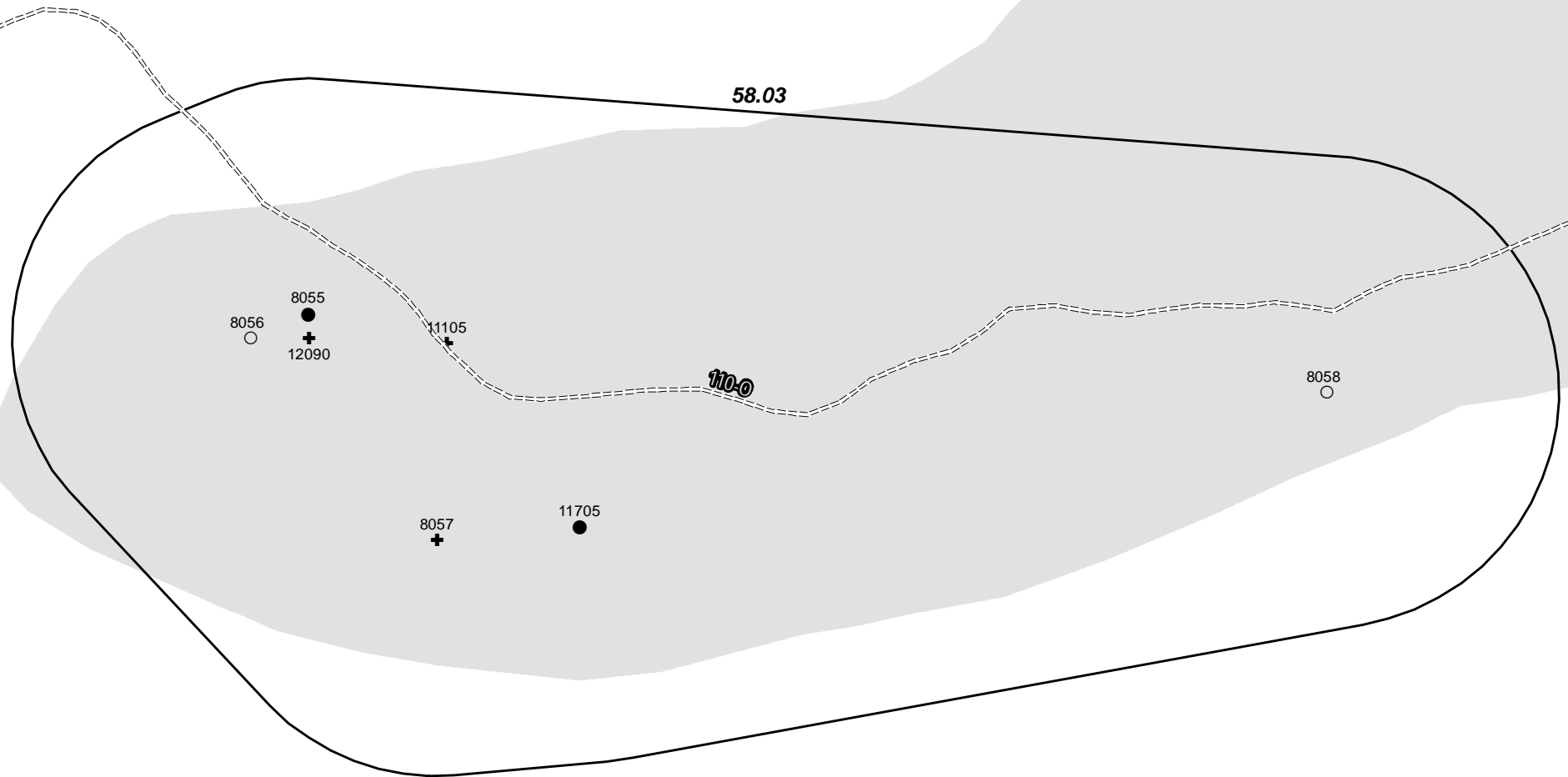
- Active
- Inactive
- Recruitment

RCWCluster (Status)

- ◇ Unsuitable
- NA
- +
- Unknown
- ×
- Non Extant

Unsuitable RCW habitat

- Active
- Inactive
- Recruitment
- Non Pine
- YOUNG_PINE
- Private Land



Apalachicola National Forest RCW Assessment

Cluster 58.04

Total Cavity Tree Count 13

RCWTree (Status)		RCWCluster (Status)		Unsuitable RCW habitat	
● Active	◇ Unsuitable	▭ Active	▭ Non Pine	▭ YOUNG_PINE	▭ Private Land
○ Inactive	○ NA	- - - Inactive			
■ Recruitment	+ Unknown	- - - Recruitment			
	× Non Extant				



0 250 500 Feet

Apalachicola National Forest RCW Assessment

Cluster 59.02

Total Cavity Tree Count

9

RCWTree (Status)

- Active
- Inactive
- Recruitment

RCWCluster (Status)

- ◇ Unsuitable
- NA
- +
- Unknown
- +
- Non Extant

Unsuitable RCW habitat

- Active
- Inactive
- Recruitment
- Non Pine
- YOUNG_PINE
- Private Land



Apalachicola National Forest RCW Assessment

Cluster 6.01

Total Cavity Tree Count

9

RCWTree (Status)


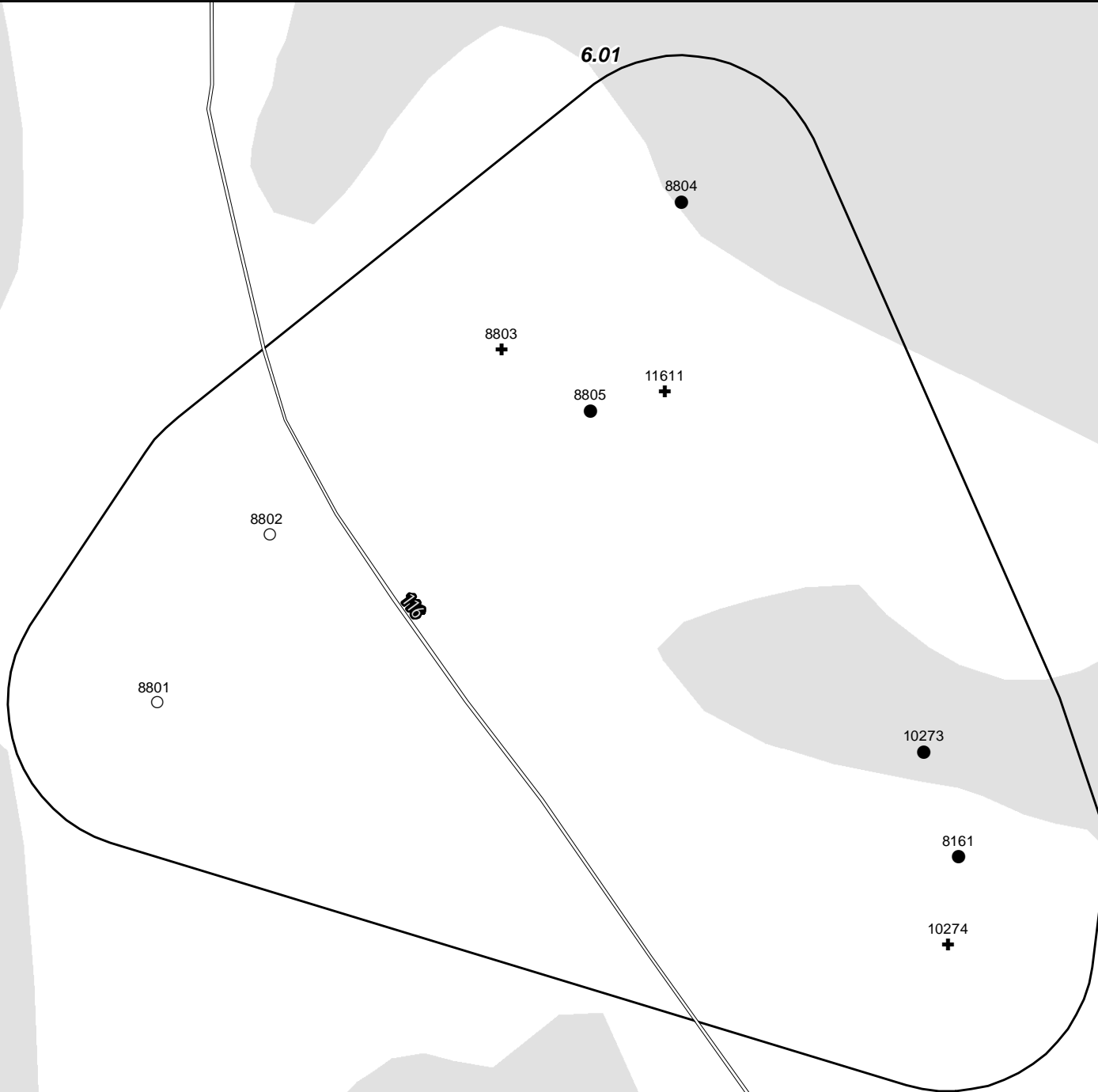
- Active
- Inactive
- Recruitment
- ◇ Unsuitable
- NA
- ✚ Unknown
- ✕ Non Extant

RCWCluster (Status)

- ▭ Active
- - - Inactive
- - - Recruitment

Unsuitable RCW habitat

- Non Pine
- ▨ YOUNG_PINE
- Private Land

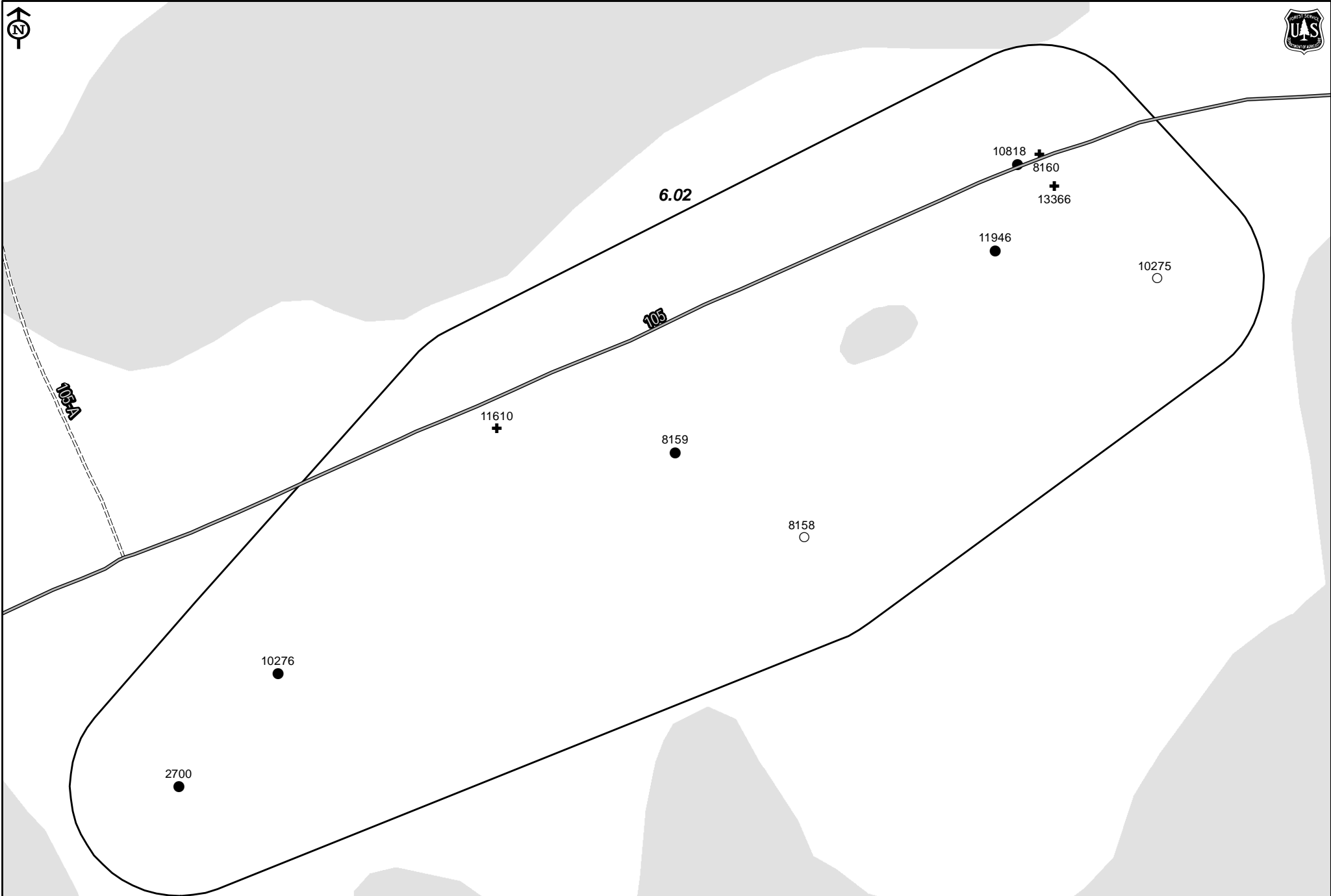


Apalachicola National Forest RCW Assessment

Cluster 6.02

Total Cavity Tree Count 10

RCWTree (Status)	◇ Unsuitable	RCWCluster (Status)	□ Unsuitable RCW habitat
● Active	○ NA	▭ Active	■ Non Pine
○ Inactive	⊕ Unknown	- - - Inactive	▨ YOUNG_PINE
■ Recruitment	⊗ Non Extant	┌ ┐ Recruitment	■ Private Land



0 250 500 Feet

Apalachicola National Forest RCW Assessment

Cluster 6.03

Total Cavity Tree Count 10

RCWTree (Status)	◇ Unsuitable	RCWCluster (Status)	Unsuitable RCW habitat
● Active	○ NA	▭ Active	■ Non Pine
○ Inactive	⊕ Unknown	- - - Inactive	▨ YOUNG_PINE
■ Recruitment	⊗ Non Extant	┌ ┐ Recruitment	■ Private Land



0 250 500 Feet

Apalachicola National Forest RCW Assessment

Cluster 6.07

Total Cavity Tree Count

5

RCWTree (Status)

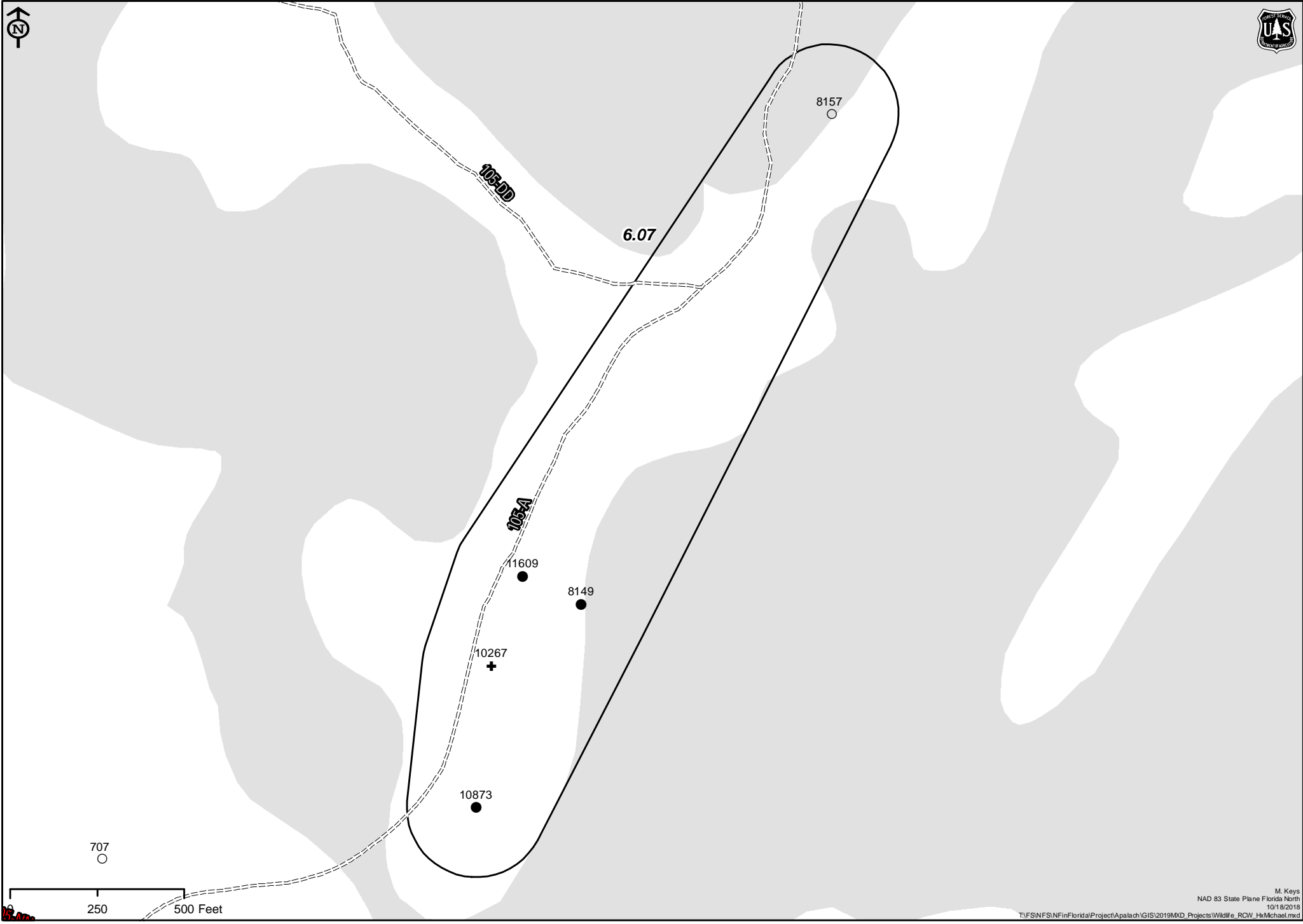
- Active
- Inactive
- Recruitment

RCWCluster (Status)

- ◇ Unsuitable
- NA
- +
- ×

Unsuitable RCW habitat

- Non Pine
- YOUNG_PINE
- Private Land



Apalachicola National Forest RCW Assessment

Cluster 60.01

Total Cavity Tree Count

4

RCWTree (Status)

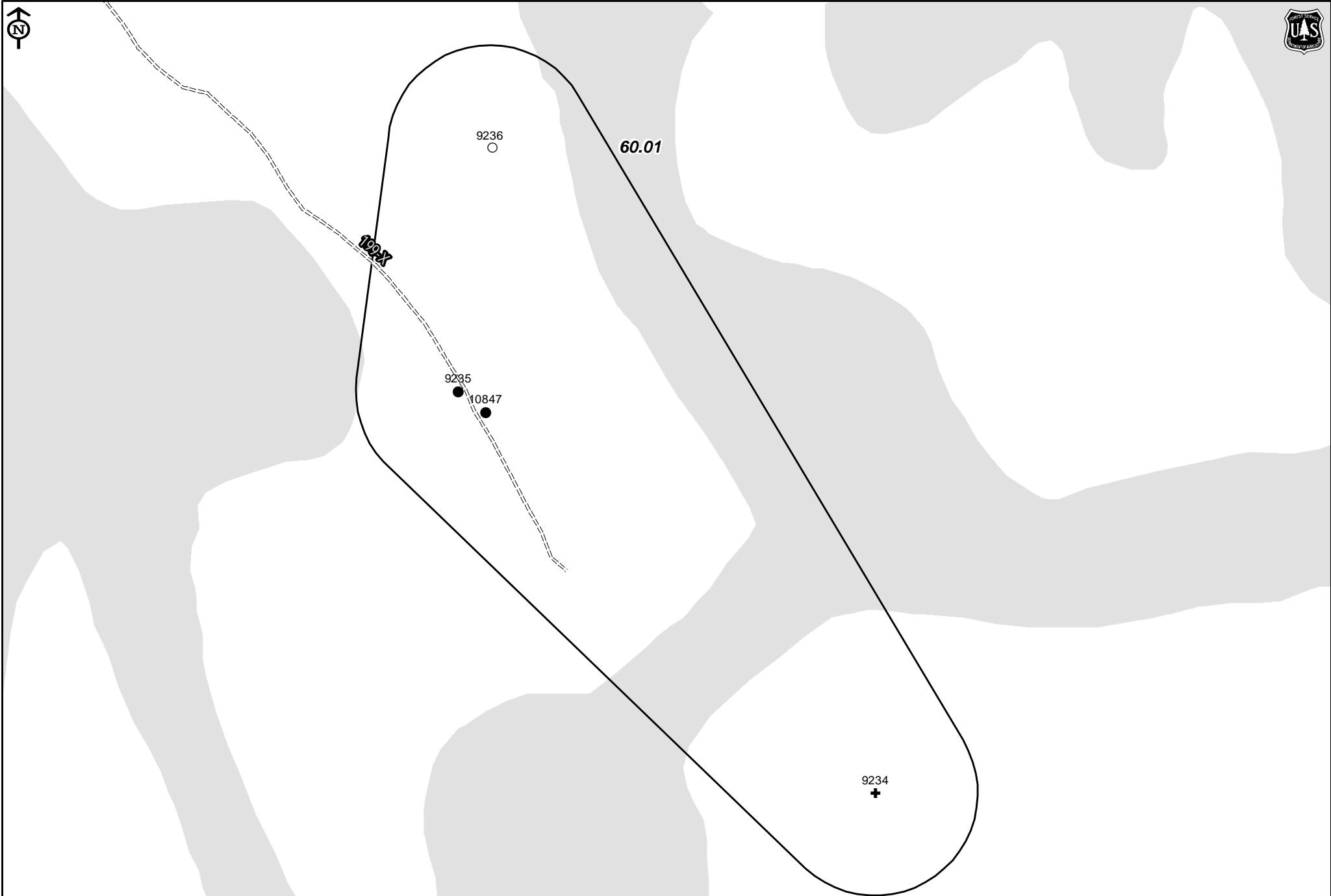
- Active
- Inactive
- Recruitment

RCWCluster (Status)

- ◇ Unsuitable
- NA
- +
- ×

Unsuitable RCW habitat

- Active
- Inactive
- Recruitment
- Non Pine
- YOUNG_PINE
- Private Land



0 250 500 Feet

Apalachicola National Forest RCW Assessment

Cluster 60.02

Total Cavity Tree Count

7

RCWTree (Status)

- Active
- Inactive
- Recruitment

Unsuitable

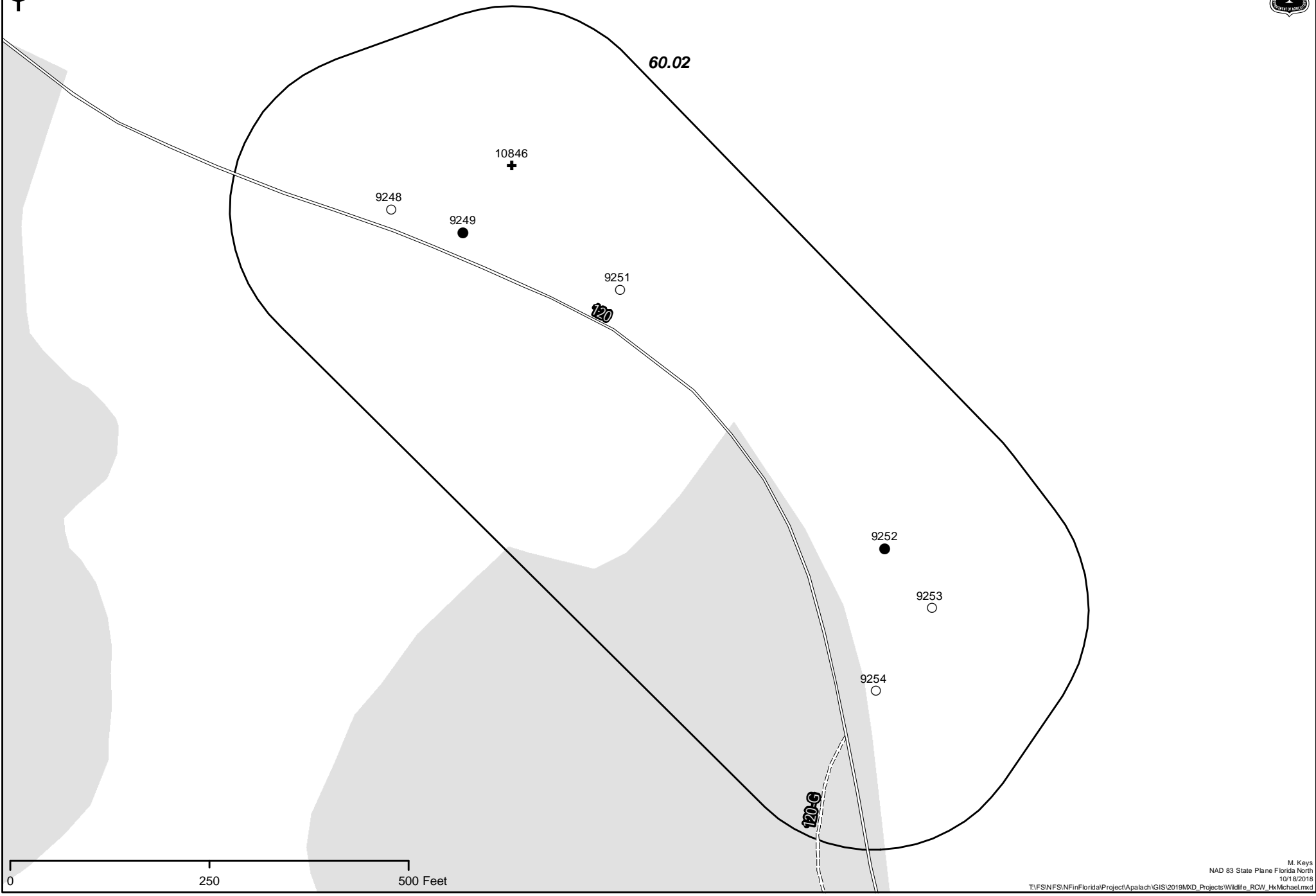
- ◇ Unsuitable
- NA
- +
- ×

RCWCluster (Status)

- ▭ Active
- - - Inactive
- - - Recruitment

Unsuitable RCW habitat

- Non Pine
- ▨ YOUNG_PINE
- Private Land



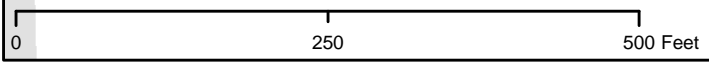
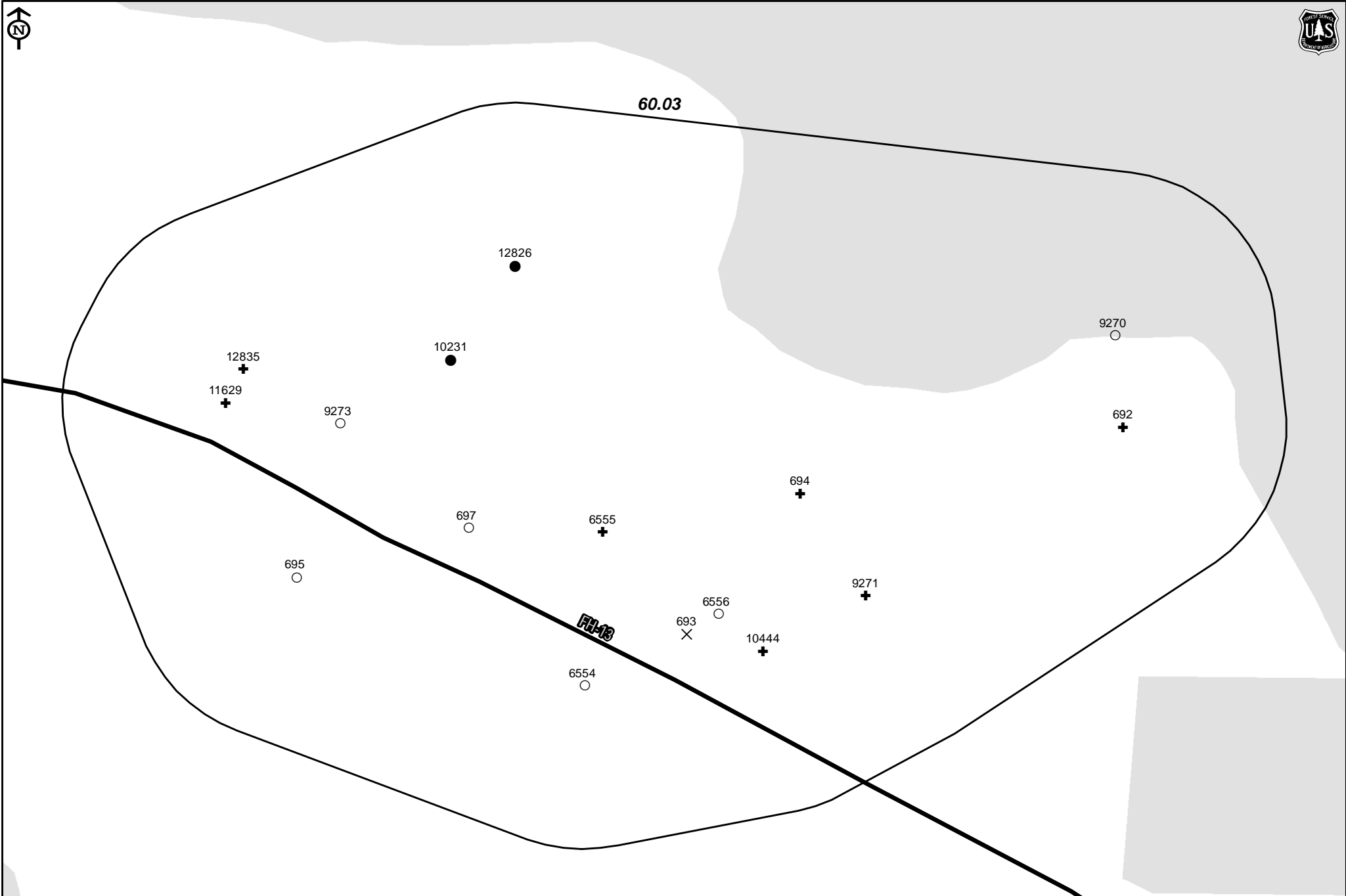
0 250 500 Feet

Apalachicola National Forest RCW Assessment

Cluster 60.03

Total Cavity Tree Count 16

RCWTree (Status)	◇ Unsuitable	RCWCluster (Status)	Unsuitable RCW habitat
● Active	○ NA	▭ Active	■ Non Pine
○ Inactive	⊕ Unknown	- - - Inactive	▨ YOUNG_PINE
■ Recruitment	× Non Extant	┌ ┐ Recruitment	■ Private Land



Apalachicola National Forest RCW Assessment

Cluster 60.04

Total Cavity Tree Count

9

RCWTree (Status)


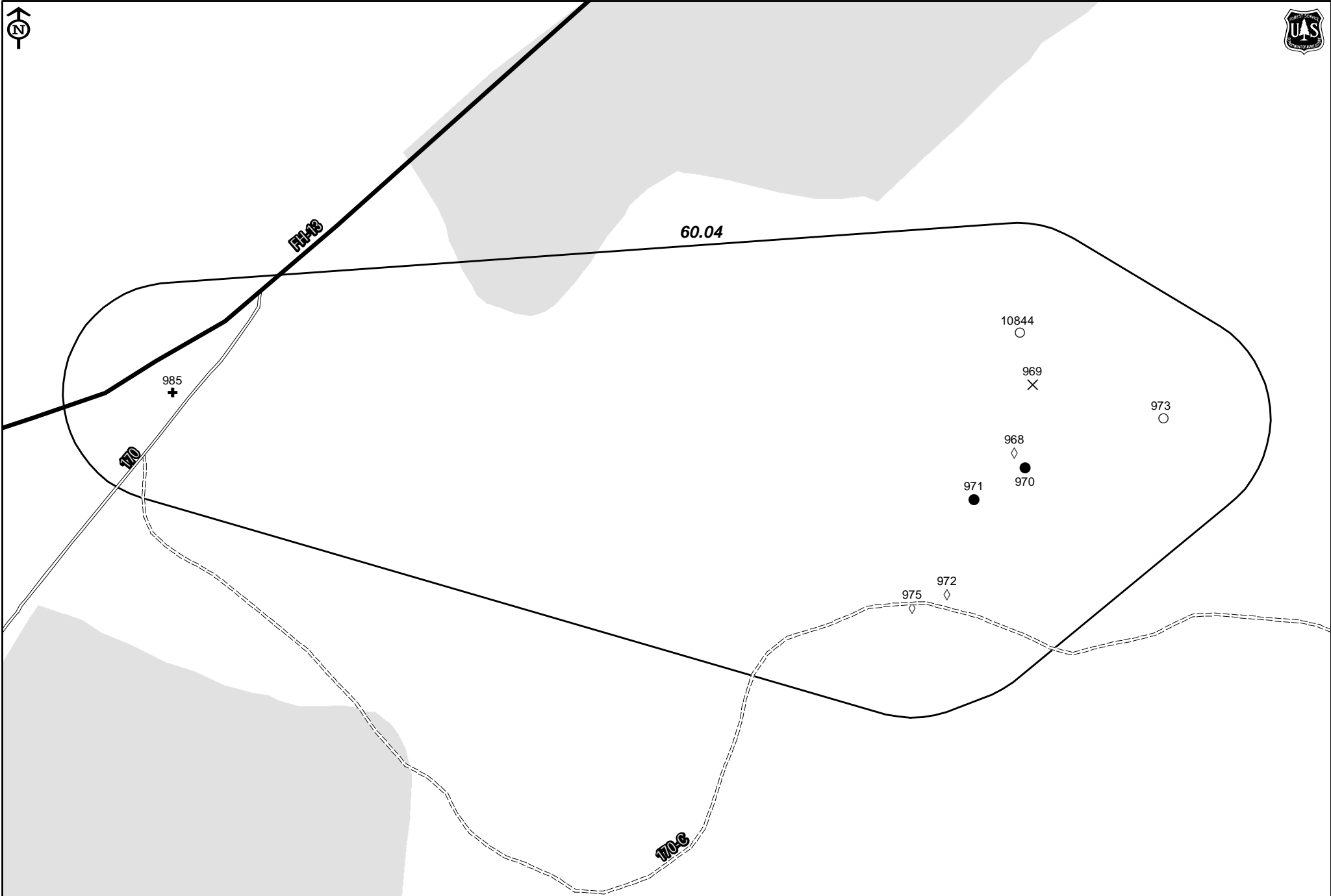
- Active
- Inactive
- Recruitment

RCWCluster (Status)

- ◇ Unsuitable
- NA
- ⊕ Unknown
- × Non Extant

Unsuitable RCW habitat

- Active
- Inactive
- Recruitment
- Non Pine
- YOUNG_PINE
- Private Land

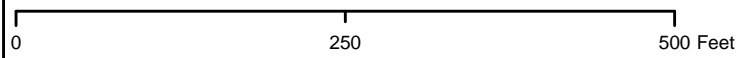
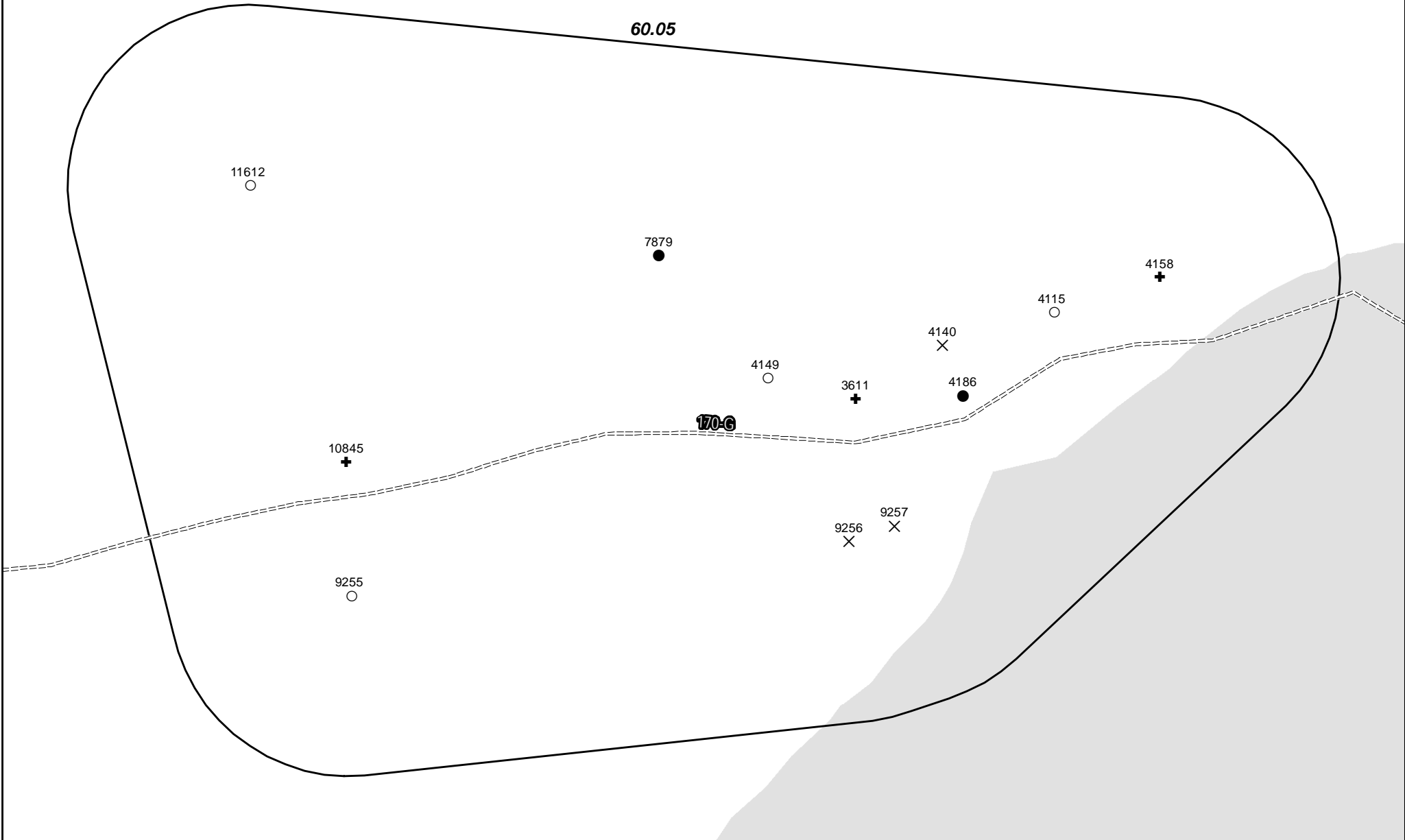


Apalachicola National Forest RCW Assessment

Cluster 60.05

Total Cavity Tree Count 12

RCWTree (Status)		RCWCluster (Status)		Unsuitable RCW habitat	
●	Active	◇	Unsuitable	▭	Active
○	Inactive	○	NA	- - -	Inactive
■	Recruitment	+	Unknown	▭	Recruitment
		×	Non Extant	▭	Non Pine
				▭	YOUNG_PINE
				▭	Private Land



Apalachicola National Forest RCW Assessment

Cluster 60.06

Total Cavity Tree Count 12

RCWTree (Status)

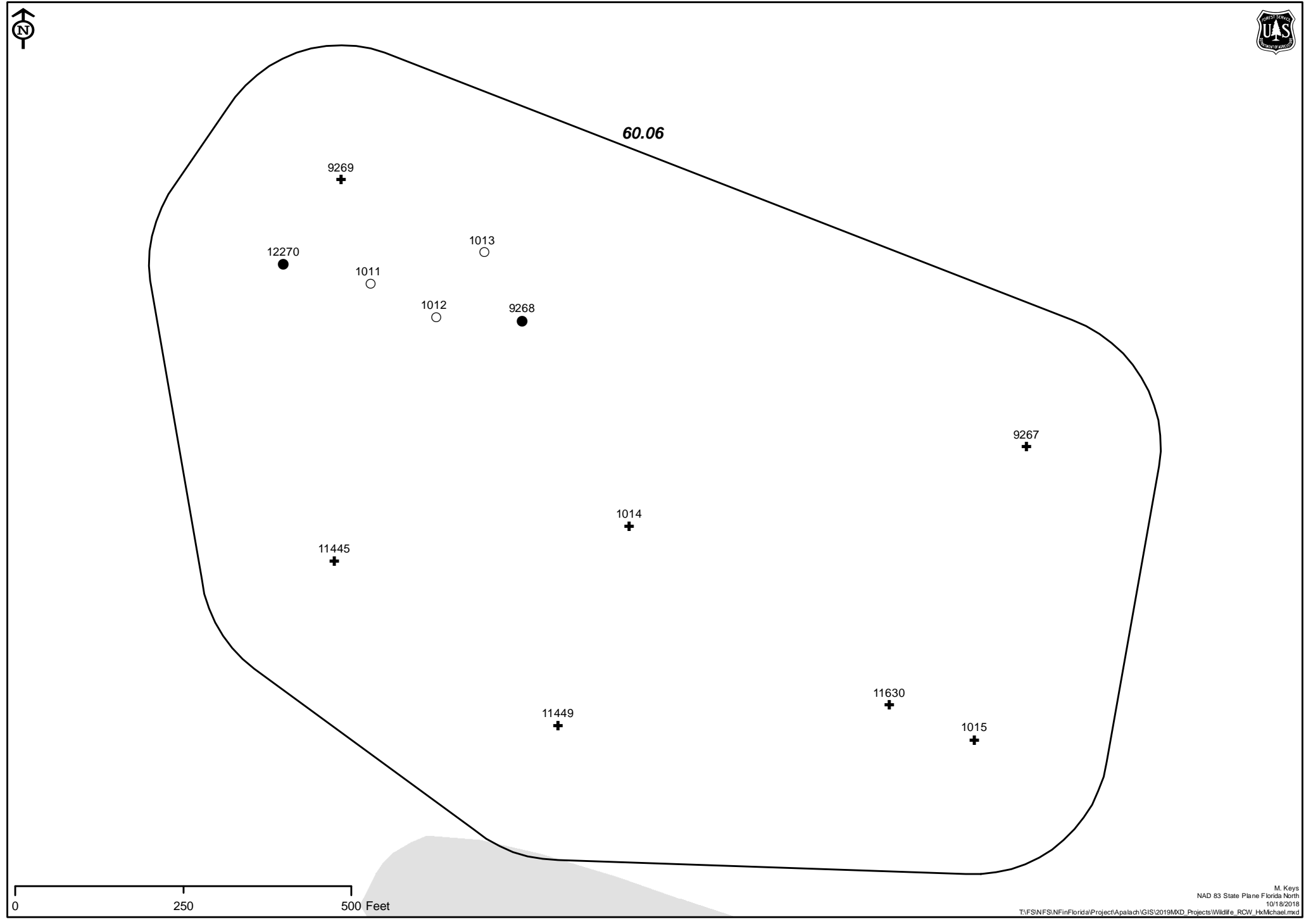
- Active
- Inactive
- Recruitment

RCWCluster (Status)

- ◇ Unsuitable
- NA
- +
- Unknown
- ×
- Non Extant

Unsuitable RCW habitat

- Active
- Inactive
- Recruitment
- Non Pine
- YOUNG_PINE
- Private Land



Apalachicola National Forest RCW Assessment

Cluster 60.09

Total Cavity Tree Count

8

RCWTree (Status)

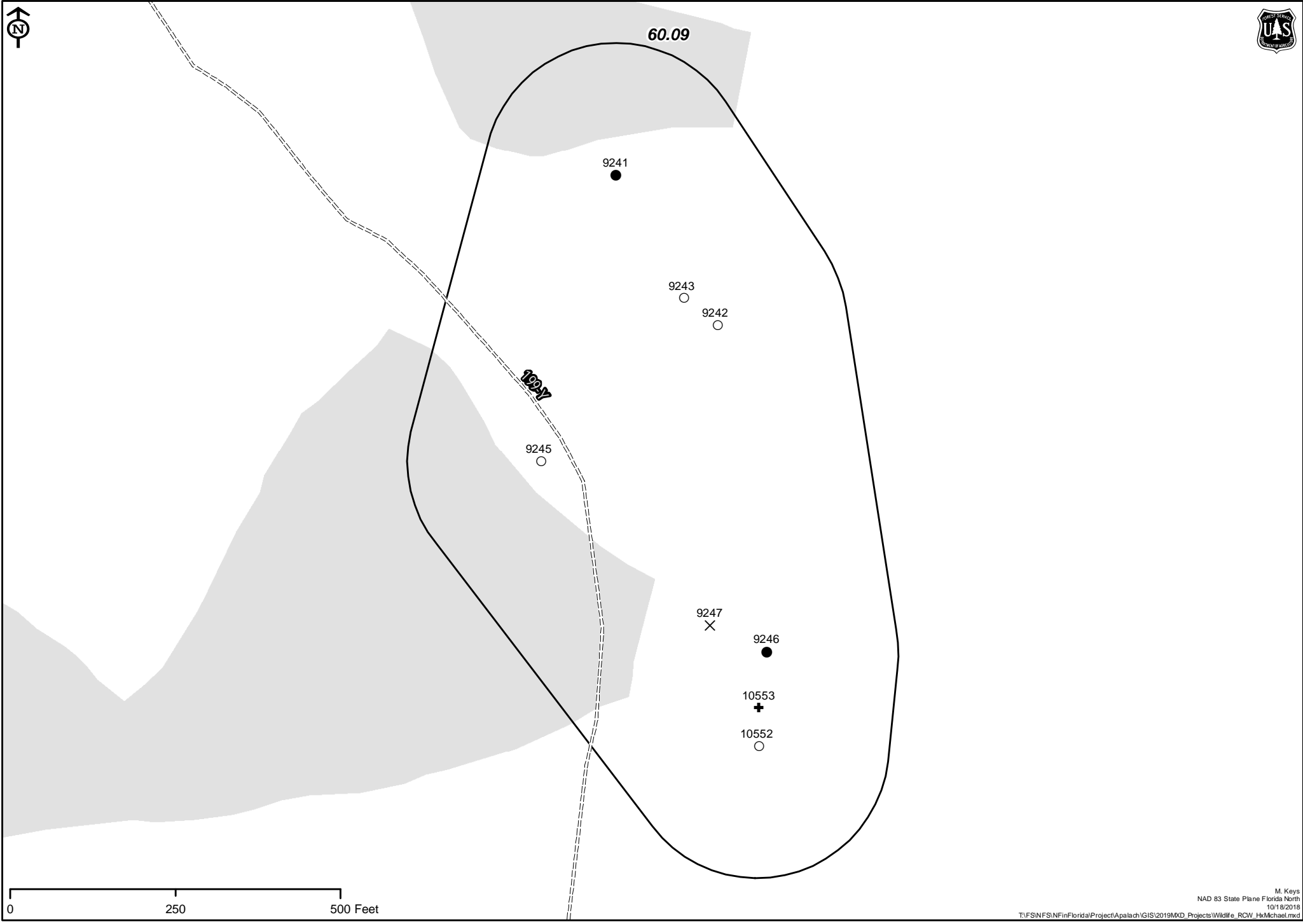
- Active
- Inactive
- Recruitment

RCWCluster (Status)

- ◇ Unsuitable
- NA
- +
- ×

Unsuitable RCW habitat

- Active
- Inactive
- Recruitment
- Non Pine
- YOUNG_PINE
- Private Land



0 250 500 Feet

Apalachicola National Forest RCW Assessment

Cluster 60.1

Total Cavity Tree Count

4

RCWTree (Status)


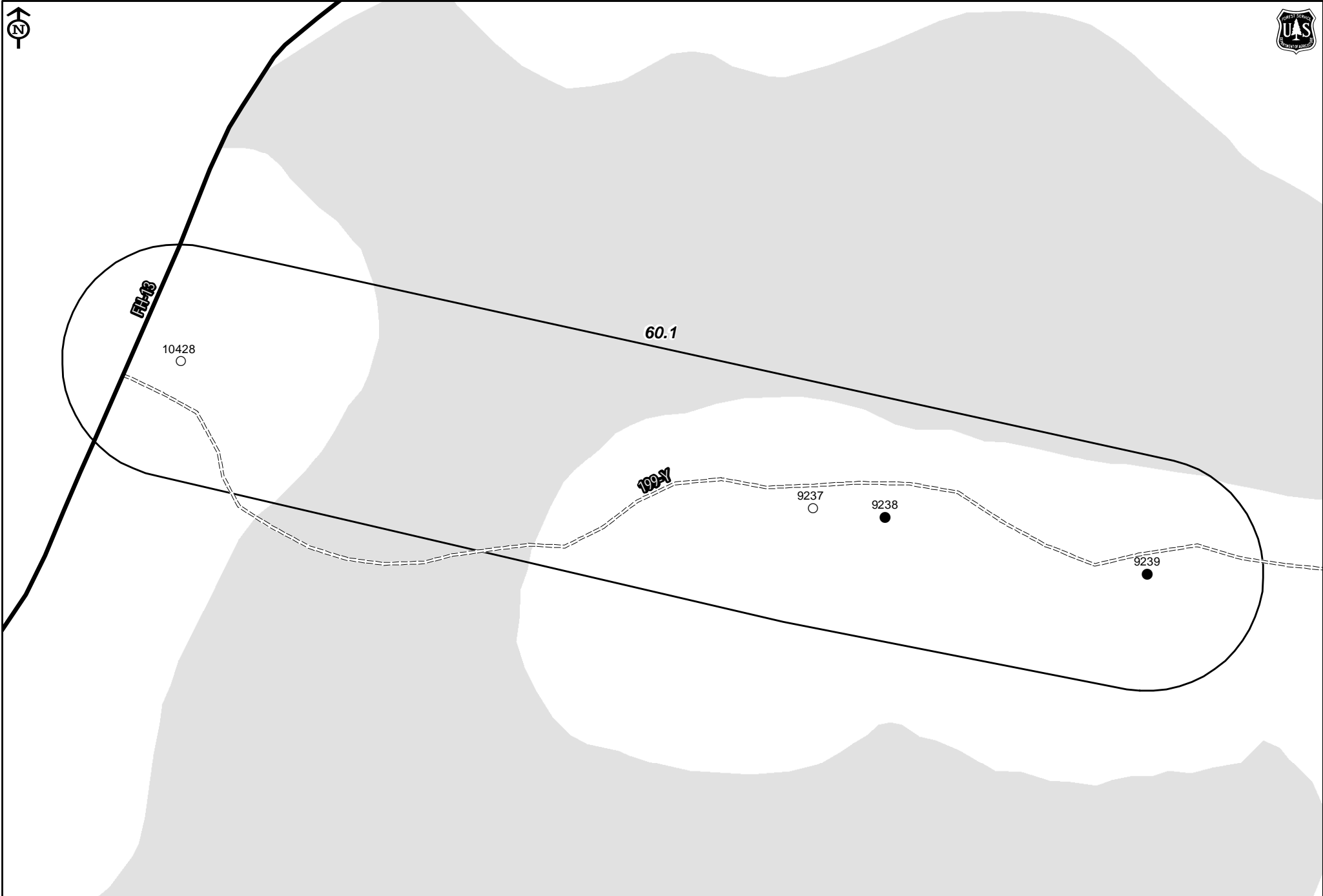
- Active
- Inactive
- Recruitment

RCWCluster (Status)

- ◇ Unsuitable
- NA
- +
- ×

Unsuitable RCW habitat

- Active
- Inactive
- Recruitment
- Non Pine
- YOUNG_PINE
- Private Land



Apalachicola National Forest RCW Assessment

Cluster 61.01

Total Cavity Tree Count 14

RCWTree (Status)


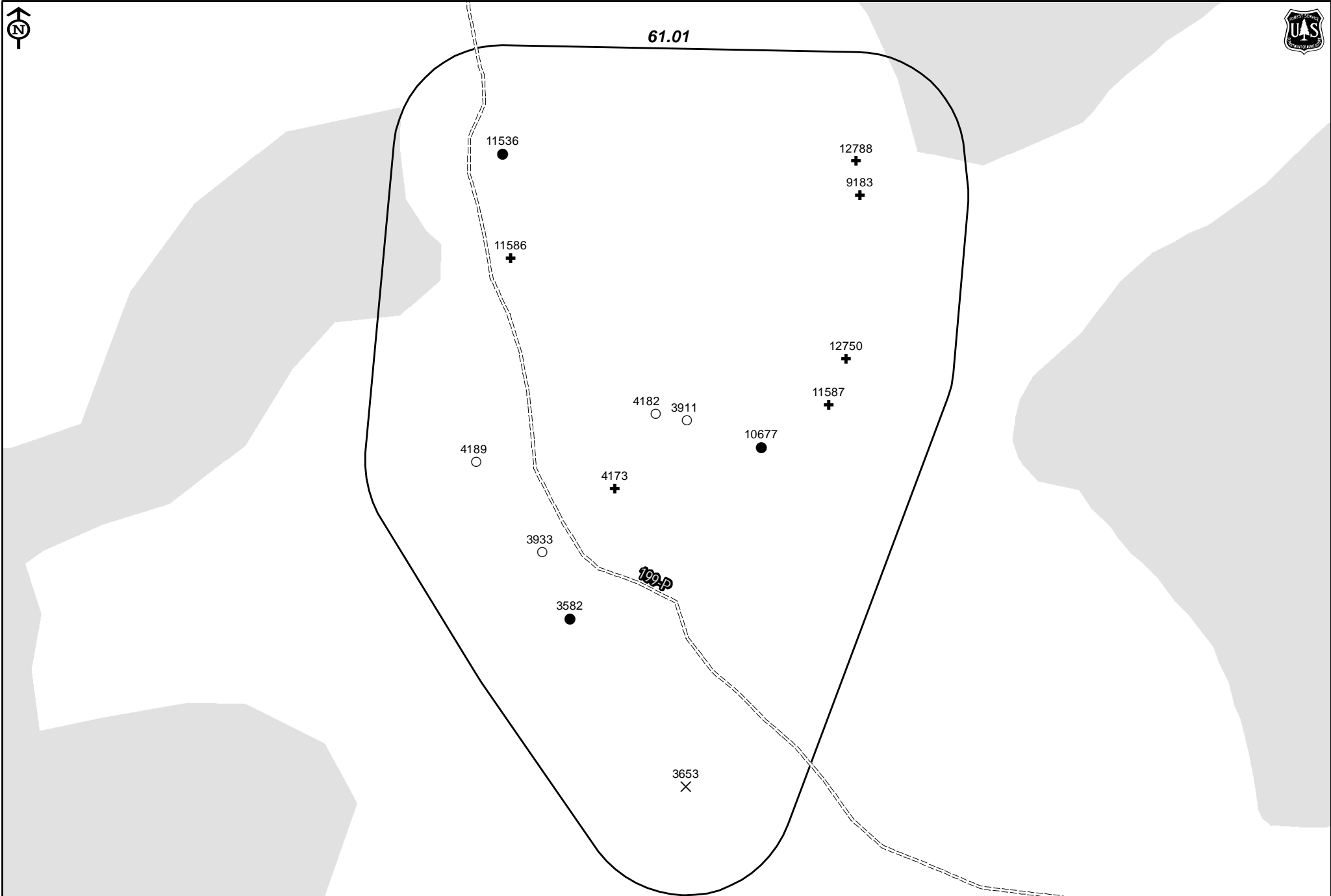
- Active
- Inactive
- Recruitment

RCWCluster (Status)

- ◇ Unsuitable
- NA
- +
- ×

Unsuitable RCW habitat

- Active
- Inactive
- Recruitment
- Non Pine
- YOUNG_PINE
- Private Land



Apalachicola National Forest RCW Assessment

Cluster 61.02

Total Cavity Tree Count

6

RCWTree (Status)


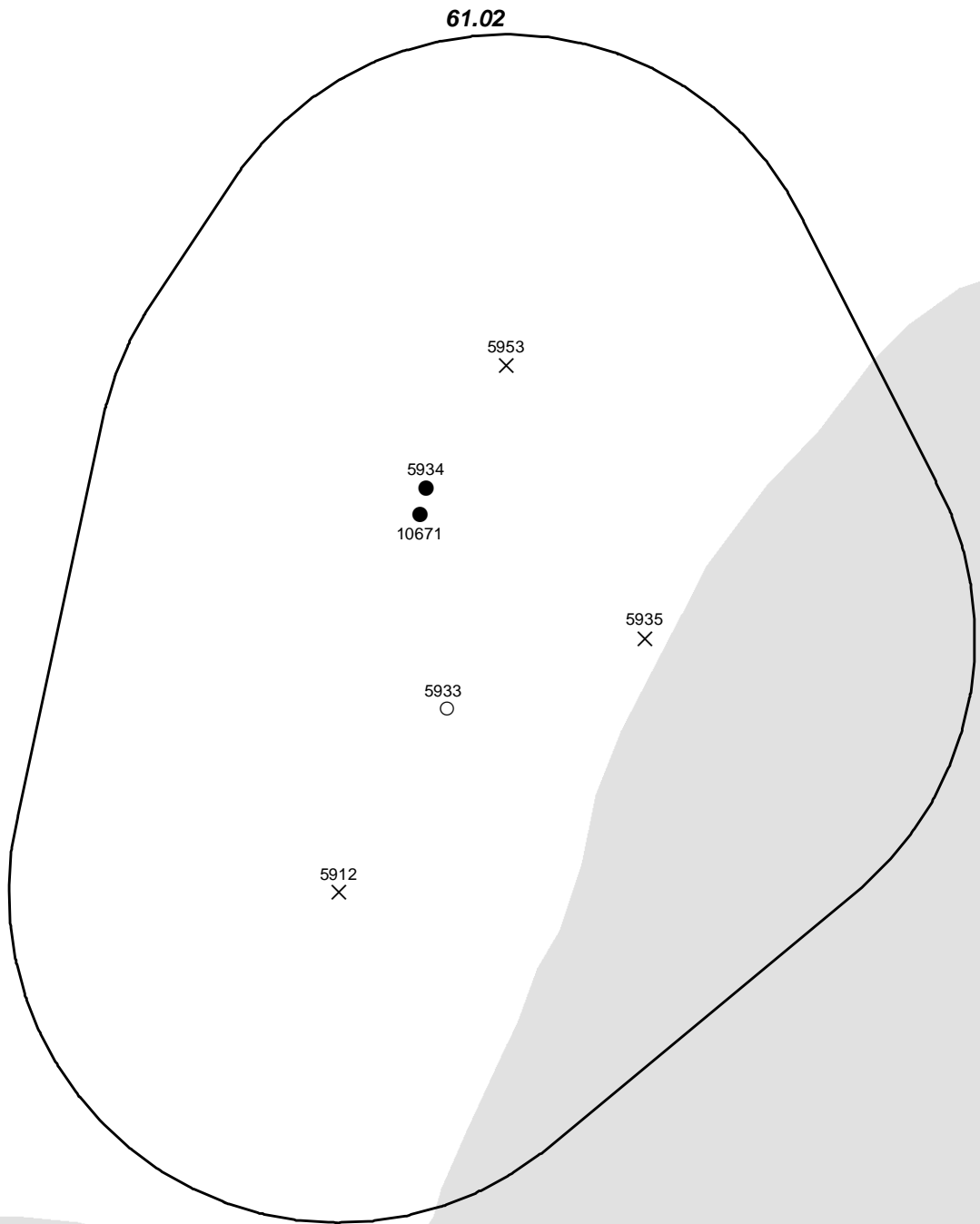
- Active
- Inactive
- Recruitment

RCWCluster (Status)

- ◇ Unsuitable
- NA
- +
- Unknown
- +
- Non Extant
- Active
- - - Inactive
- - - Recruitment

Unsuitable RCW habitat

- Non Pine
- YOUNG_PINE
- Private Land

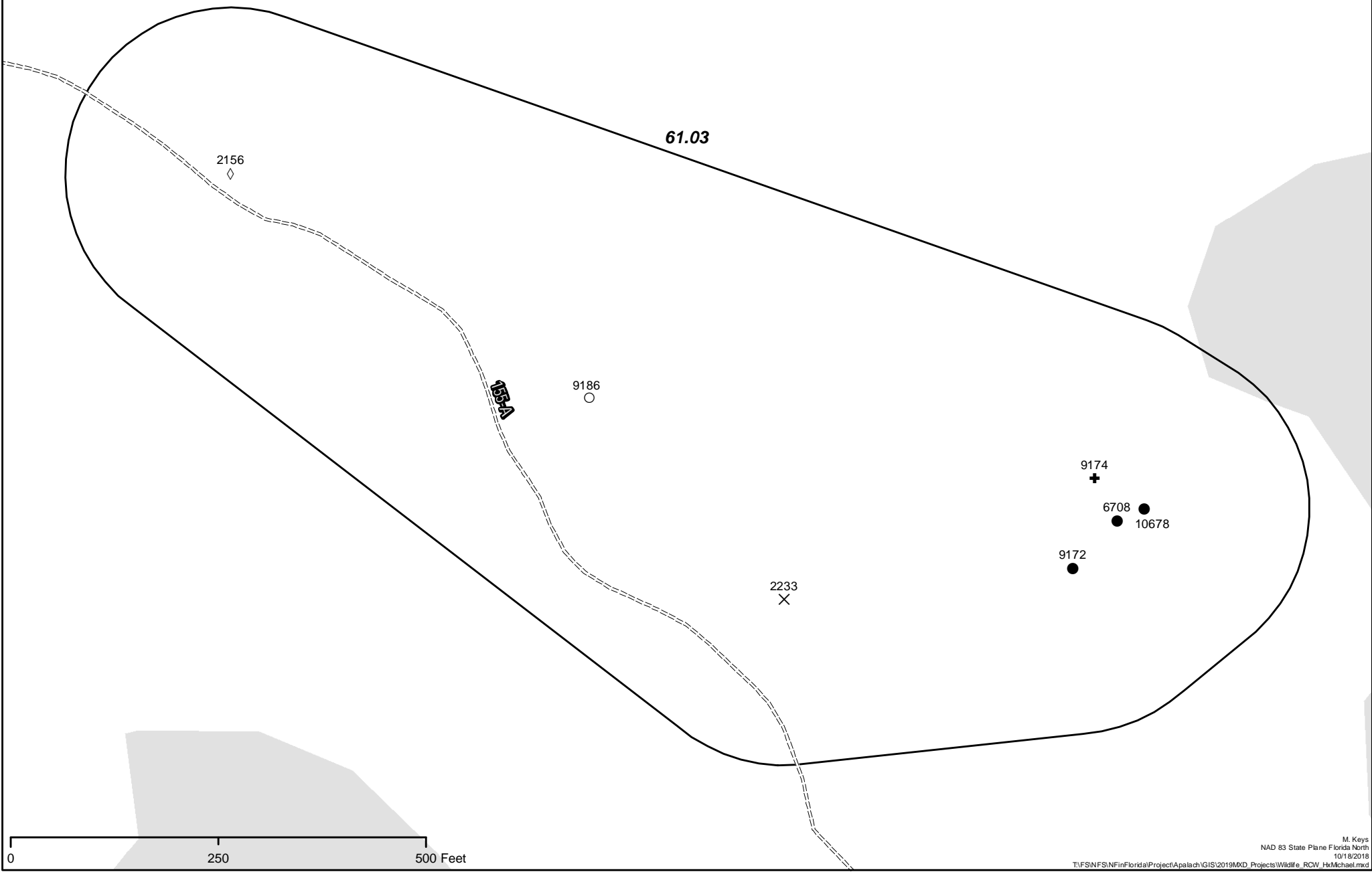


Apalachicola National Forest RCW Assessment

Cluster 61.03

Total Cavity Tree Count 7

RCWTree (Status)	◇ Unsuitable	RCWCluster (Status)	Unsuitable RCW habitat
● Active	○ NA	▭ Active	■ Non Pine
○ Inactive	⊕ Unknown	- - - Inactive	▨ YOUNG_PINE
■ Recruitment	× Non Extant	- - - Recruitment	■ Private Land



0 250 500 Feet

Apalachicola National Forest RCW Assessment

Cluster 61.04

Total Cavity Tree Count

4

RCWTree (Status)

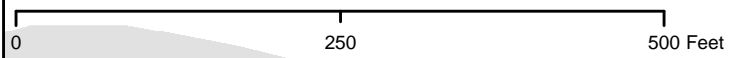
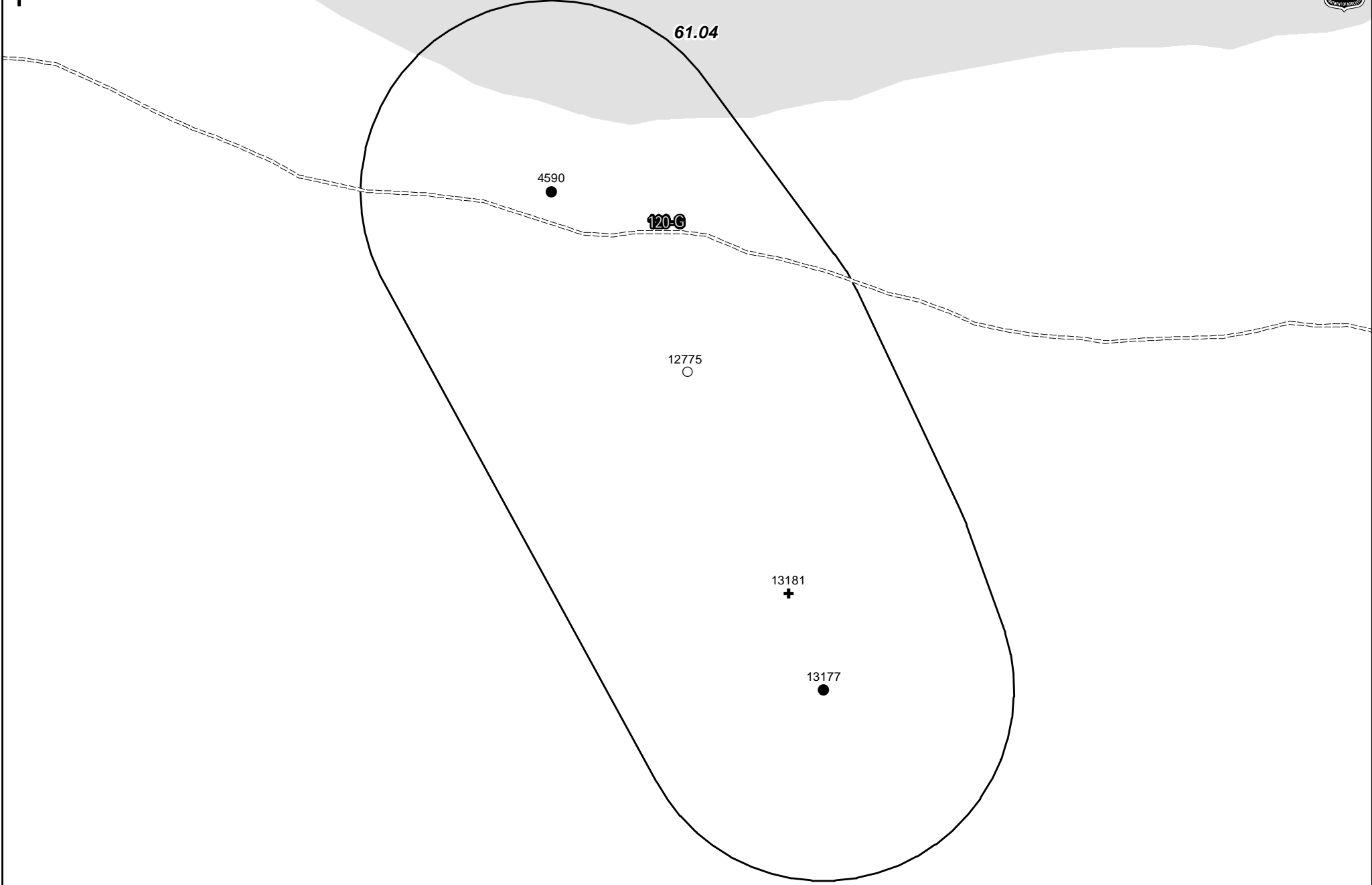
- Active
- Inactive
- Recruitment

RCWCluster (Status)

- ◇ Unsuitable
- NA
- +
- ×

Unsuitable RCW habitat

- Active
- Inactive
- Recruitment
- Non Pine
- YOUNG_PINE
- Private Land



Apalachicola National Forest RCW Assessment

Cluster 61.05

Total Cavity Tree Count

7

RCWTree (Status)

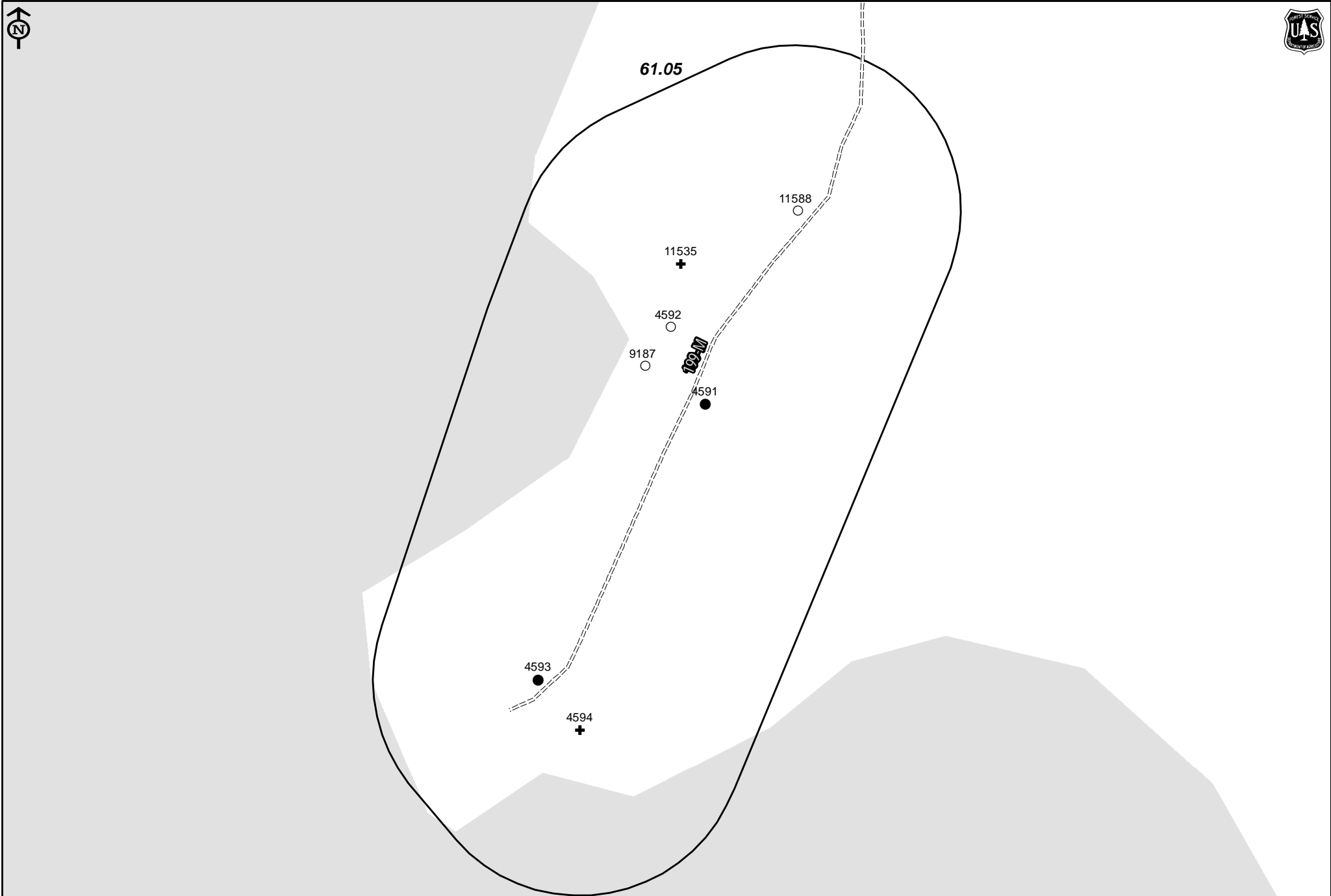
- Active
- Inactive
- Recruitment

RCWCluster (Status)

- ◇ Unsuitable
- NA
- +
- Unknown
- ×
- Non Extant

Unsuitable RCW habitat

- Active
- Inactive
- Recruitment
- Non Pine
- YOUNG_PINE
- Private Land

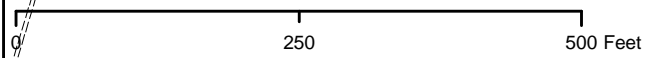
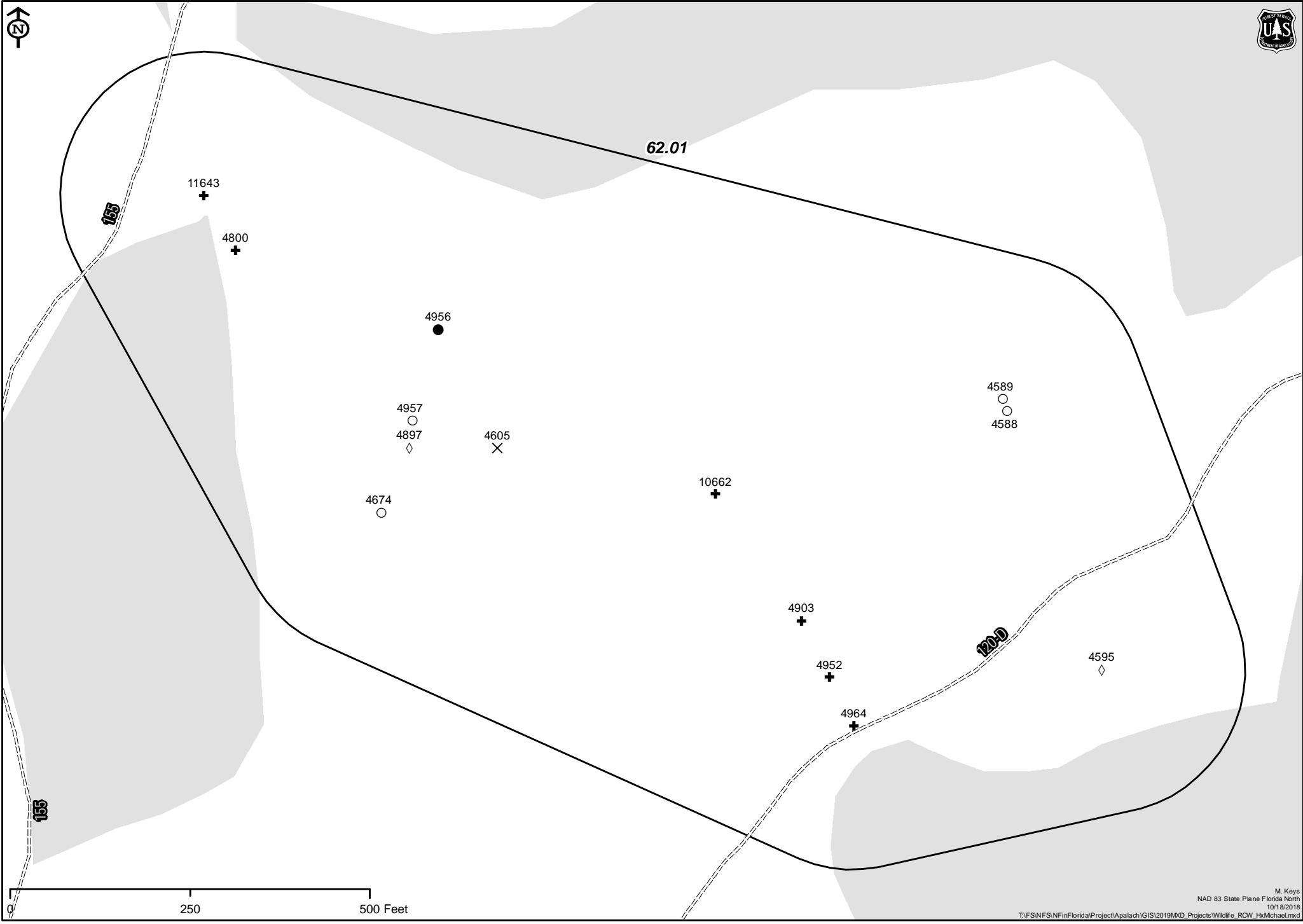
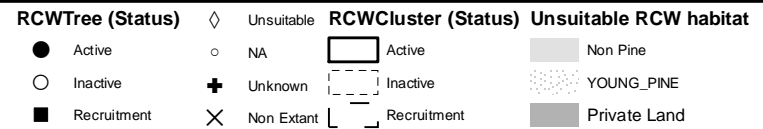


0 250 500 Feet

Apalachicola National Forest RCW Assessment

Cluster 62.01

Total Cavity Tree Count 14



Apalachicola National Forest RCW Assessment

Cluster 62.02

Total Cavity Tree Count 13

RCWTree (Status)

- Active
- Inactive
- Recruitment

RCWCluster (Status)

- ◇ Unsuitable
- NA
- +
- Unknown
- +
- Non Extant
- Active
- - - Inactive
- - - Recruitment

Unsuitable RCW habitat

- Non Pine
- YOUNG_PINE
- Private Land



0 250 500 Feet

Apalachicola National Forest RCW Assessment

Cluster 62.03

Total Cavity Tree Count 12

RCWTree (Status)

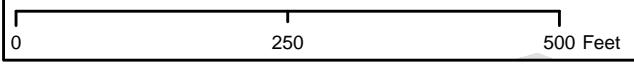
- Active
- Inactive
- Recruitment

RCWCluster (Status)

- ◇ Unsuitable
- NA
- ⊕ Unknown
- × Non Extant

Unsuitable RCW habitat

- Active
- Inactive
- Recruitment
- Non Pine
- ▨ YOUNG_PINE
- Private Land



Apalachicola National Forest RCW Assessment

Cluster 62.04

Total Cavity Tree Count

9

RCWTree (Status)

- Active
- Inactive
- Recruitment



Unsuitable



NA

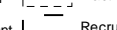
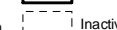


Unknown



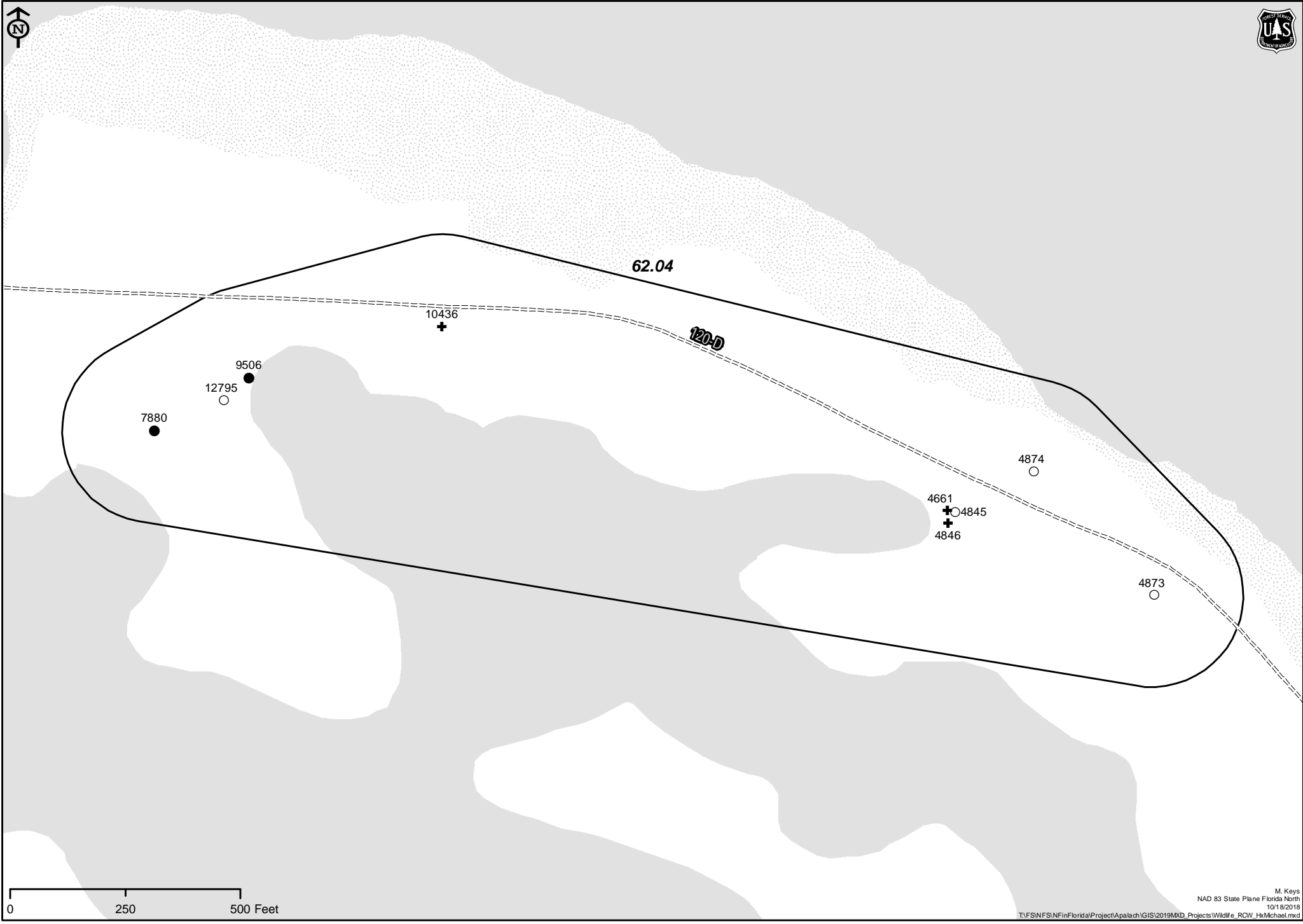
Non Extant

RCWCluster (Status)



Unsuitable RCW habitat

- Non Pine
- YOUNG_PINE
- Private Land



0 250 500 Feet

Apalachicola National Forest RCW Assessment

Cluster 62.05

Total Cavity Tree Count 12

RCWTree (Status)

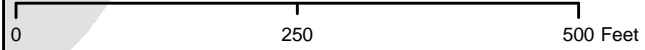
- Active
- Inactive
- Recruitment

RCWCluster (Status)

- ◇ Unsuitable
- NA
- +
- Unknown
- ×
- Non Extant

Unsuitable RCW habitat

- Active
- Inactive
- Recruitment
- Non Pine
- YOUNG_PINE
- Private Land



Apalachicola National Forest RCW Assessment

Cluster 62.06

Total Cavity Tree Count

8

RCWTree (Status)

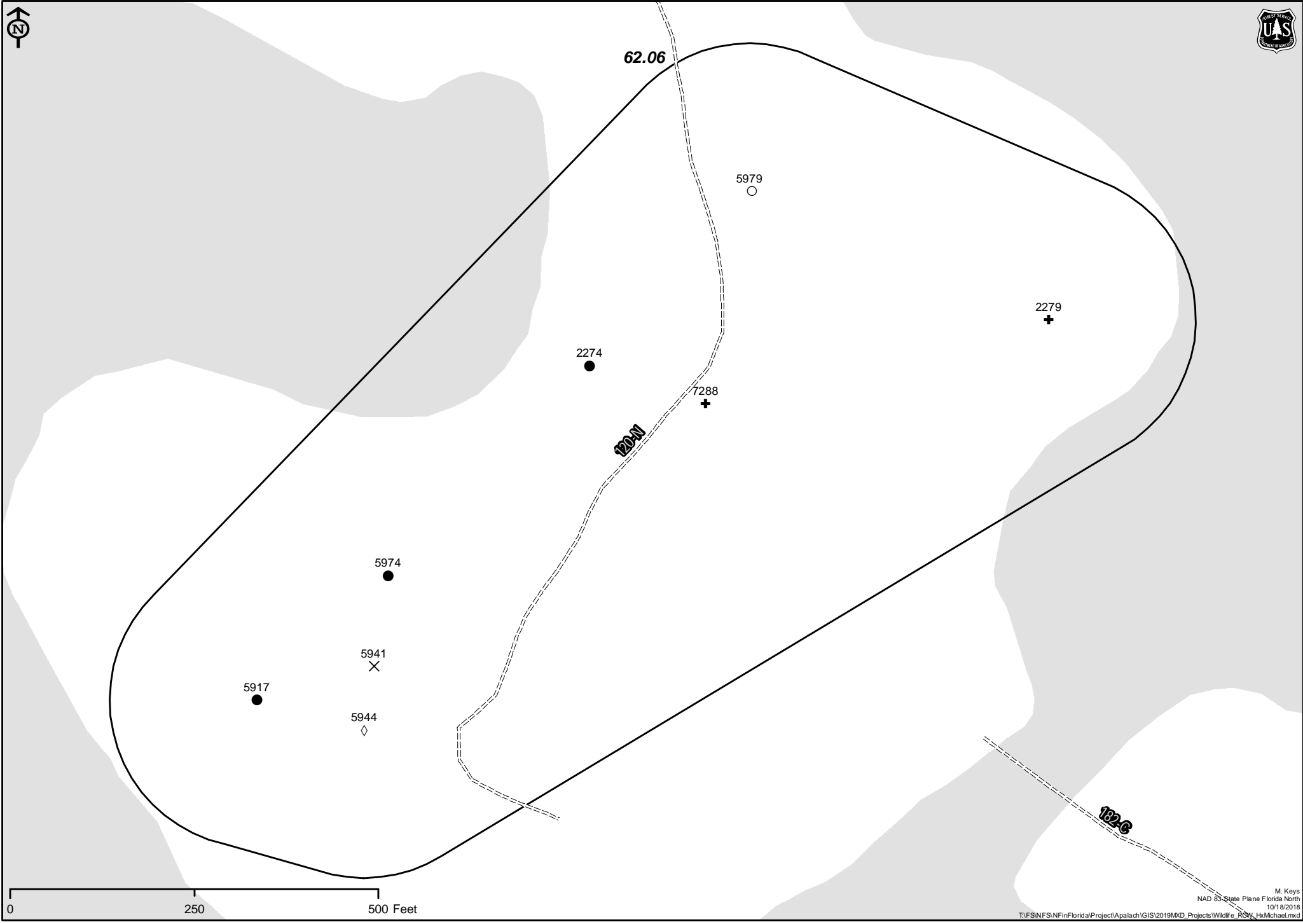
- Active
- Inactive
- Recruitment

RCWCluster (Status)

- ◇ Unsuitable
- NA
- +
- ×
- Active
- - - Inactive
- - - Recruitment

Unsuitable RCW habitat

- Non Pine
- ▨ YOUNG_PINE
- Private Land



0 250 500 Feet

Apalachicola National Forest RCW Assessment

Cluster 62.08

Total Cavity Tree Count

8

RCWTree (Status)

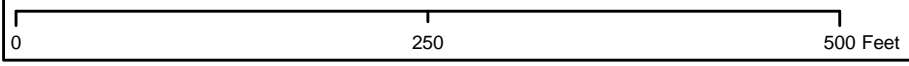
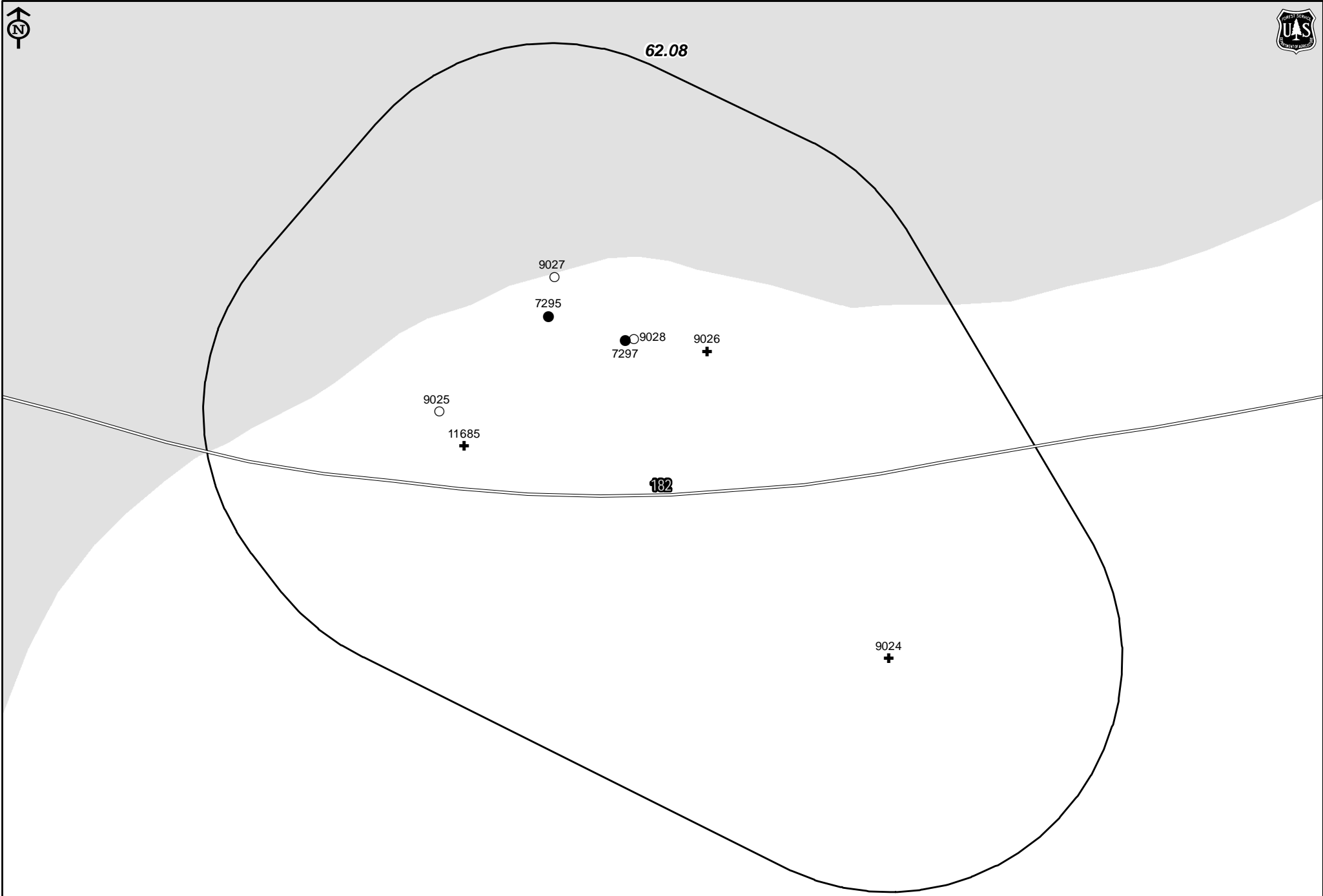
- Active
- Inactive
- Recruitment
- ◇ Unsuitable
- NA
- ✕ Non Extant

RCWCluster (Status)

- ▭ Active
- - - Inactive
- - - Recruitment

Unsuitable RCW habitat

- Non Pine
- ▨ YOUNG_PINE
- Private Land

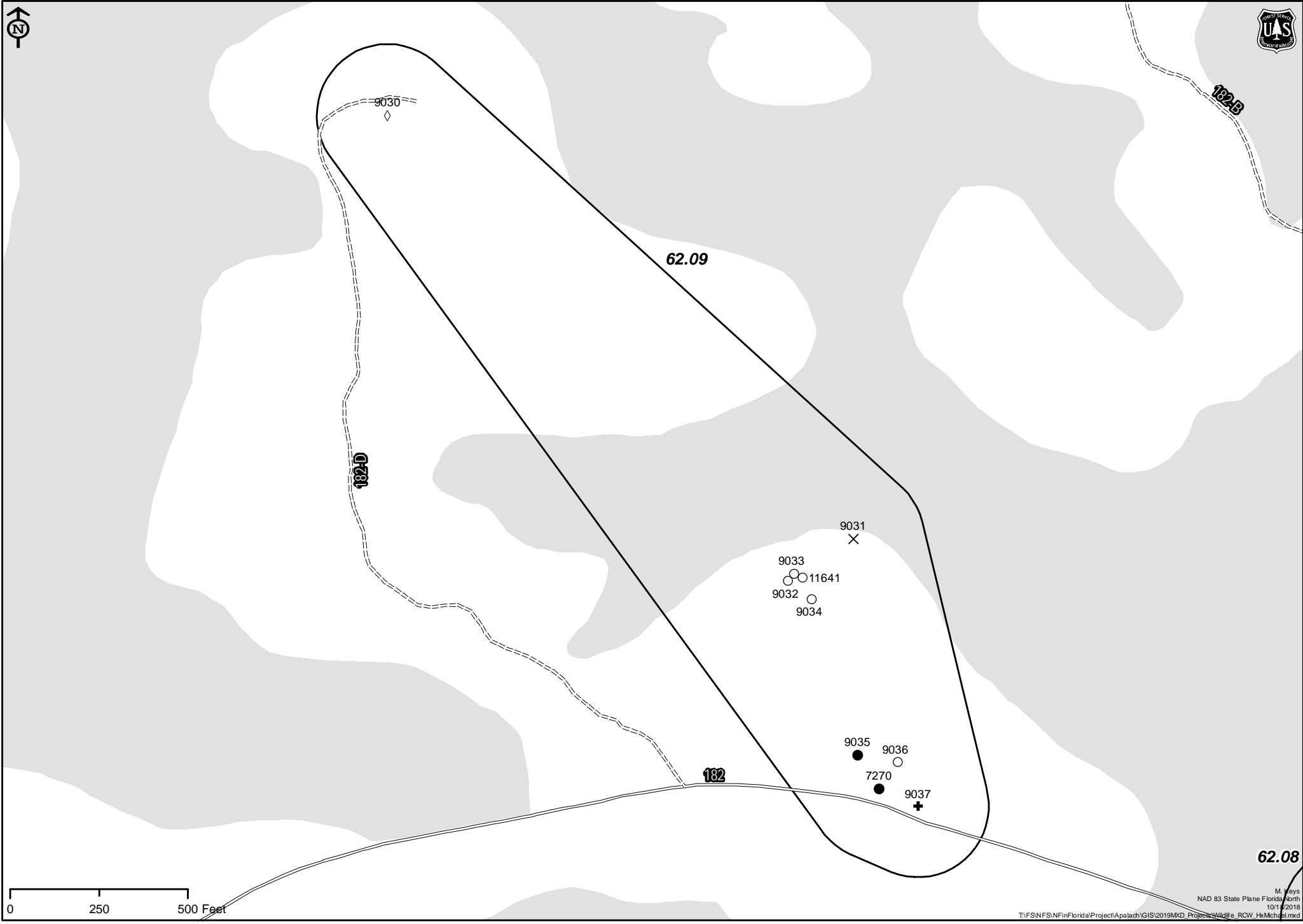


Apalachicola National Forest RCW Assessment

Cluster 62.09

Total Cavity Tree Count 10

RCWTree (Status)		RCWCluster (Status)		Unsuitable RCW habitat	
●	Active	◇	Unsuitable	▭	Active
○	Inactive	○	NA	▭	Non Pine
■	Recruitment	+	Unknown	▭	YOUNG_PINE
		×	Non Extant	▭	Private Land
		⌈	Recruitment		



0 250 500 Feet


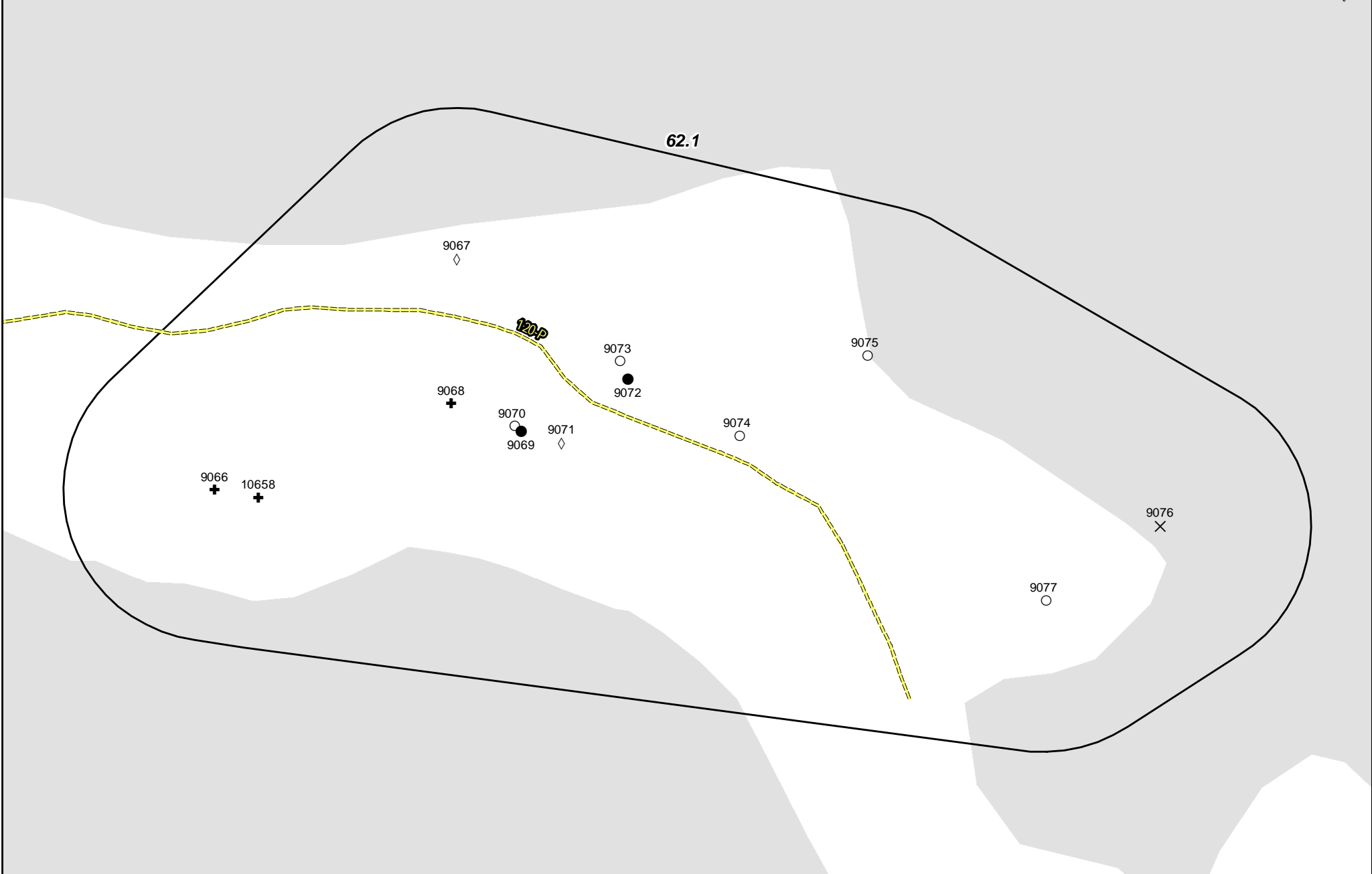
62.08

Apalachicola National Forest RCW Assessment

Cluster 62.1

Total Cavity Tree Count 13

RCWTree (Status)		RCWCluster (Status)		Unsuitable RCW habitat	
●	Active	◇	Unsuitable	▭	Active
○	Inactive	○	NA	▭	Non Pine
■	Recruitment	+	Unknown	- - -	Inactive
		×	Non Extant	▭	Recruitment
				▭	Private Land
				▭	YOUNG_PINE

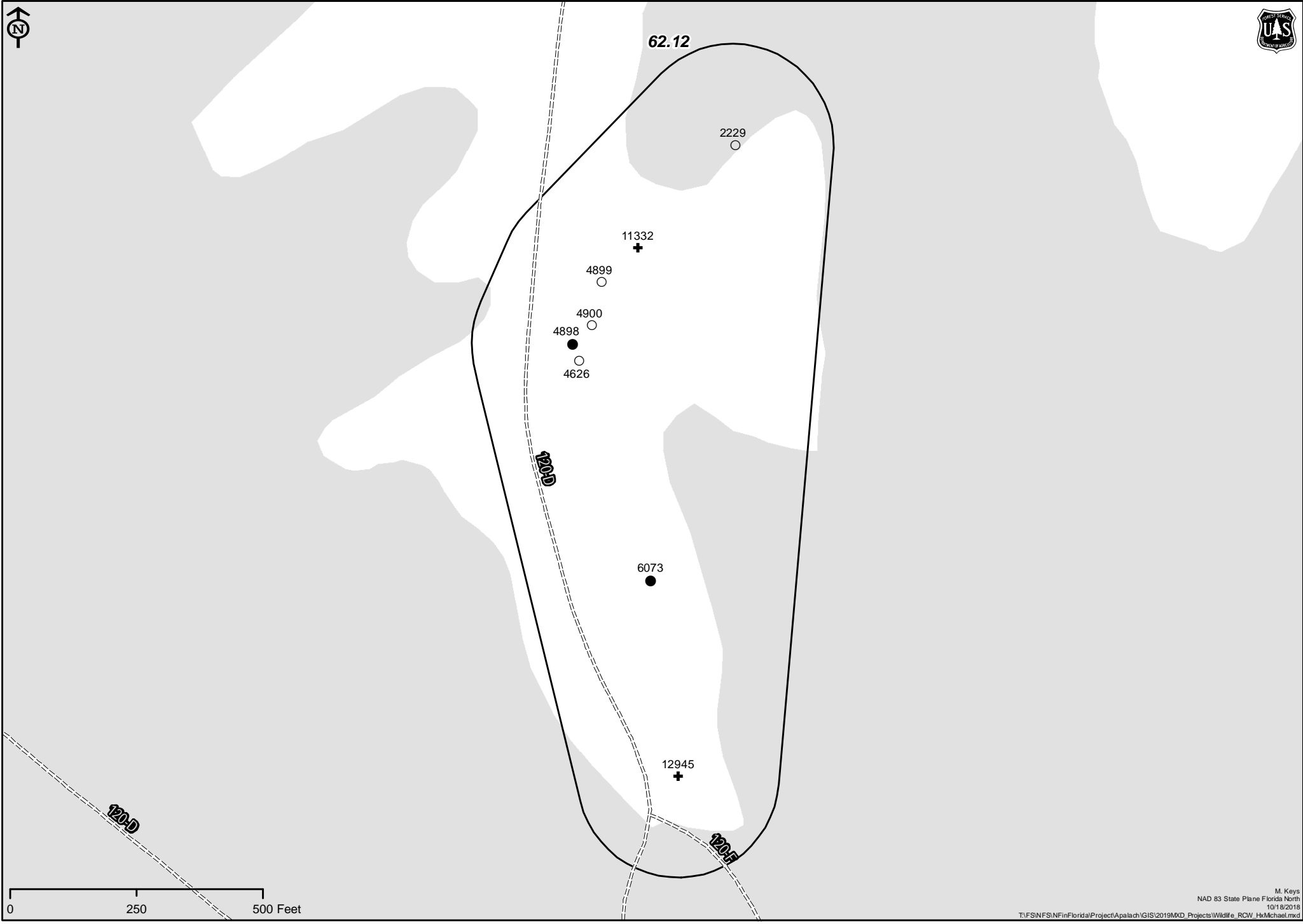


Apalachicola National Forest RCW Assessment

Cluster 62.12

Total Cavity Tree Count 8

RCWTree (Status)		RCWCluster (Status)		Unsuitable RCW habitat	
● Active	◇ Unsuitable	▭ Active	■ Non Pine		
○ Inactive	○ NA	- - - Inactive	▨ YOUNG_PINE		
■ Recruitment	+ Unknown	- - - Recruitment	■ Private Land		
	× Non Extant				

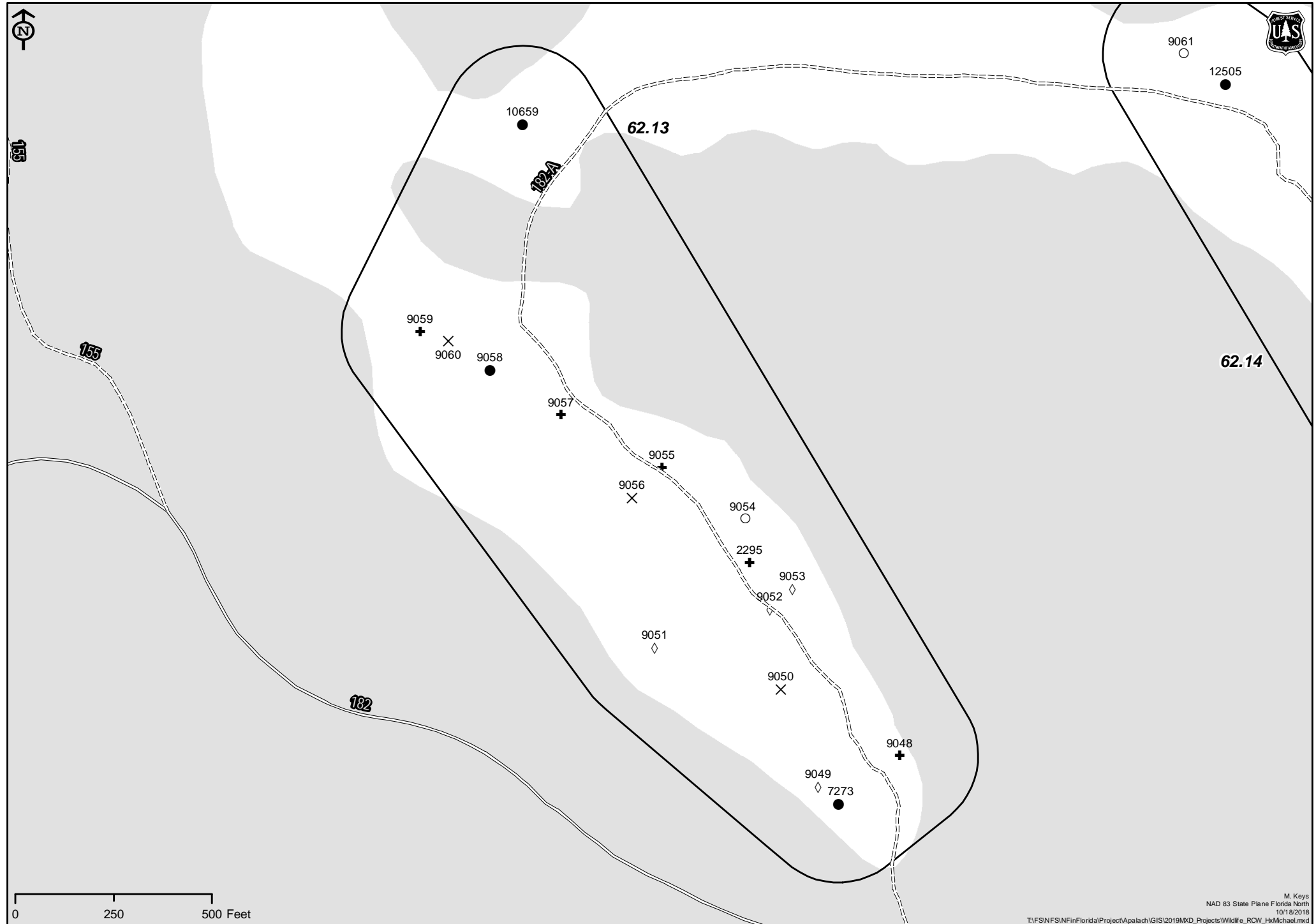
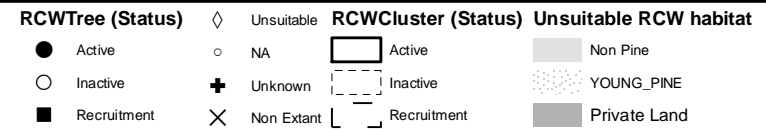


0 250 500 Feet

Apalachicola National Forest RCW Assessment

Cluster 62.13

Total Cavity Tree Count 16




Apalachicola National Forest RCW Assessment

Cluster 62.14

Total Cavity Tree Count 4


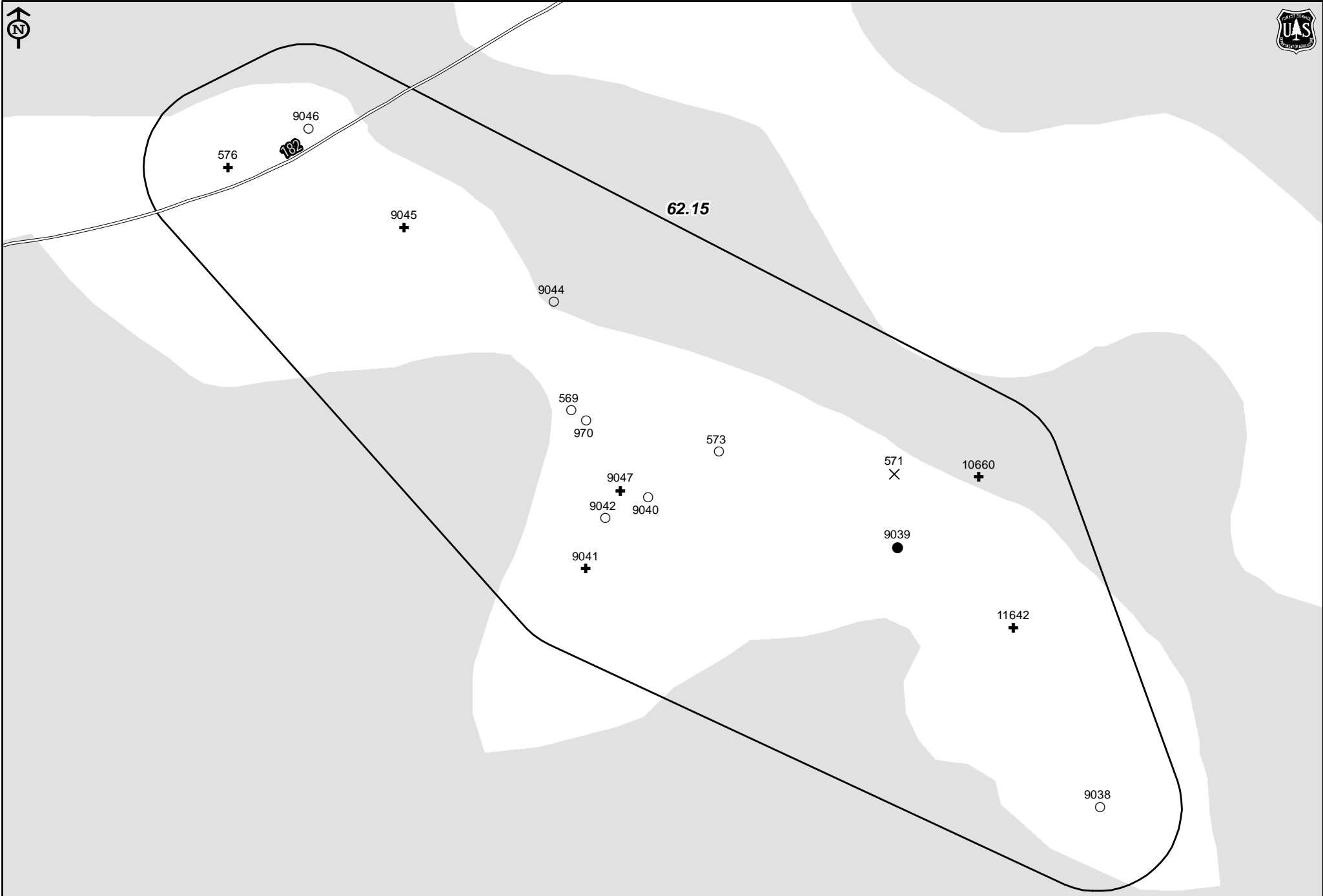
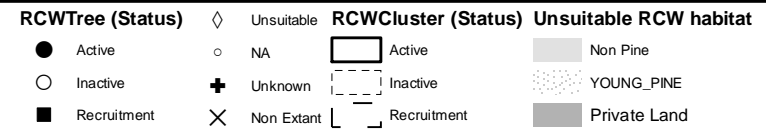
RCWTree (Status)		RCWCluster (Status)		Unsuitable RCW habitat	
● Active	◇ Unsuitable	▭ Active	▭ Non Pine	▭ YOUNG_PINE	▭ Private Land
○ Inactive	○ NA	- - - Inactive			
■ Recruitment	+ Unknown	- - - Recruitment			
	× Non Extant				



Apalachicola National Forest RCW Assessment

Cluster 62.15

Total Cavity Tree Count 16

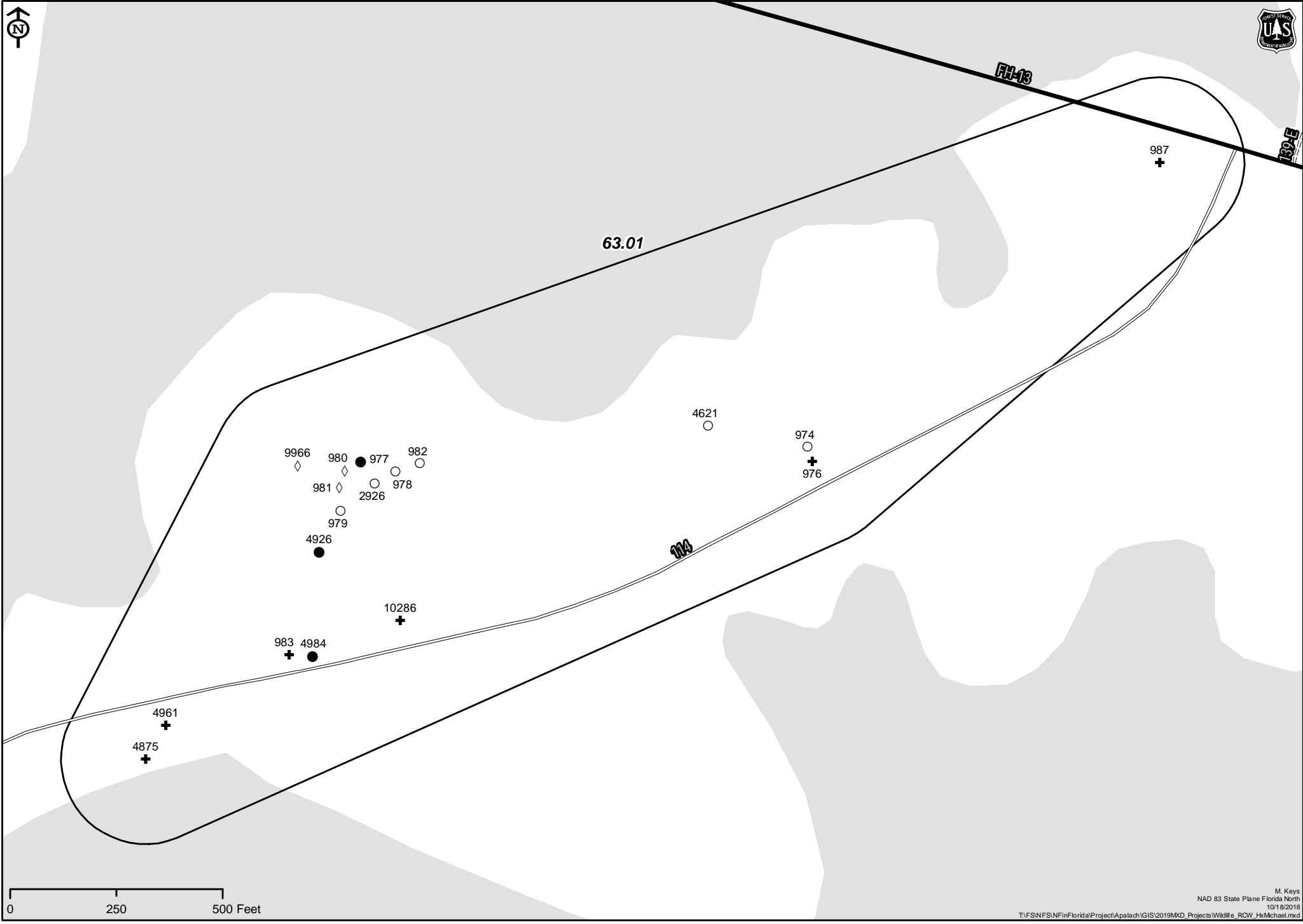


Apalachicola National Forest RCW Assessment

Cluster 63.01

Total Cavity Tree Count 18

RCWTree (Status)	◇ Unsuitable	RCWCluster (Status)	□ Unsuitable RCW habitat
● Active	○ NA	□ Active	□ Non Pine
○ Inactive	⊕ Unknown	□ Inactive	□ YOUNG_PINE
■ Recruitment	⊗ Non Extant	□ Recruitment	■ Private Land



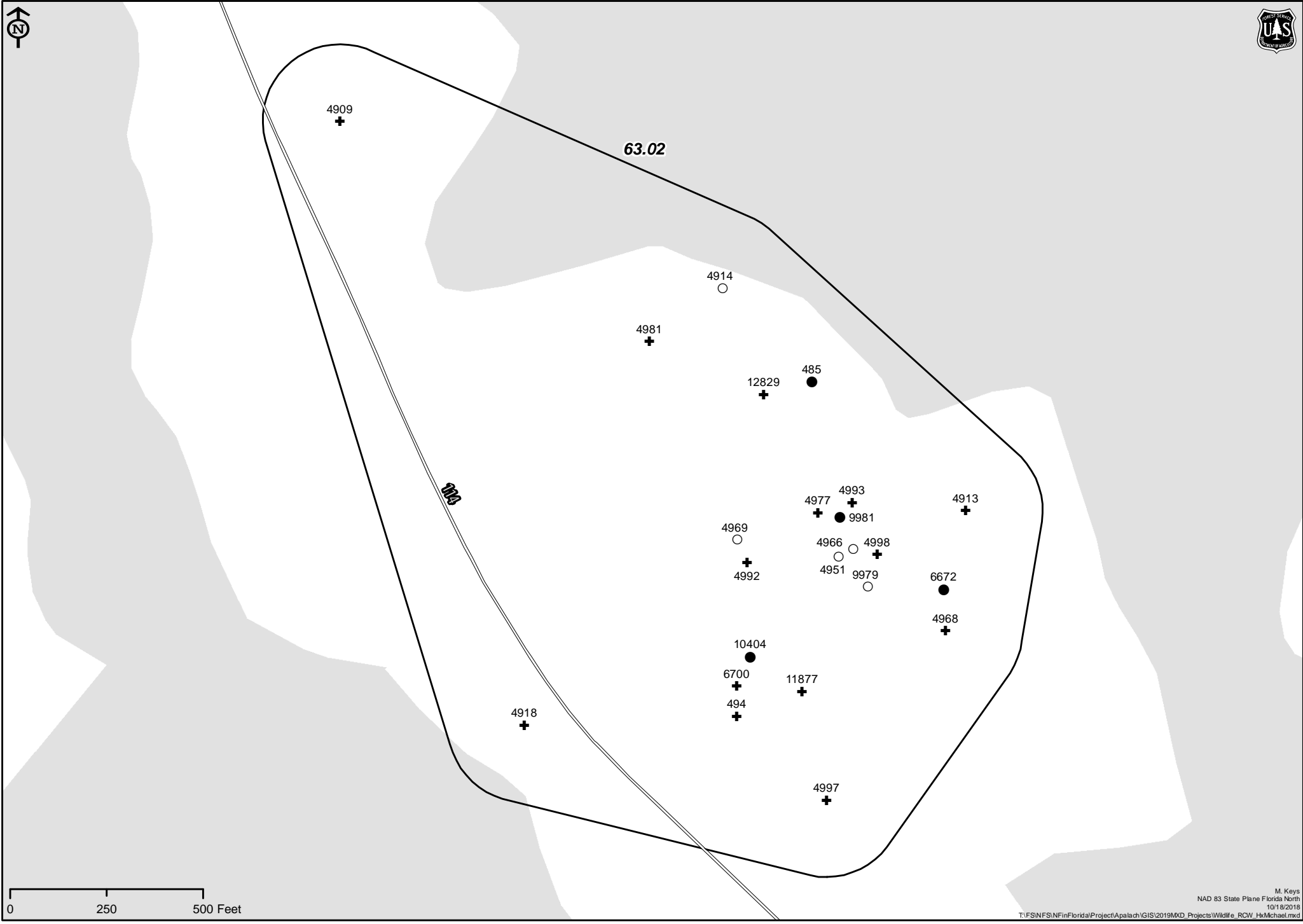
0 250 500 Feet

Apalachicola National Forest RCW Assessment

Cluster 63.02

Total Cavity Tree Count 23

RCWTree (Status)		RCWCluster (Status)		Unsuitable RCW habitat	
● Active	◇ Unsuitable	▭ Active	■ Non Pine	○ Inactive	○ NA
○ Inactive	⊕ Unknown	- - - Inactive	▨ YOUNG_PINE	⊗ Non Extant	⊗ Recruitment
■ Recruitment					


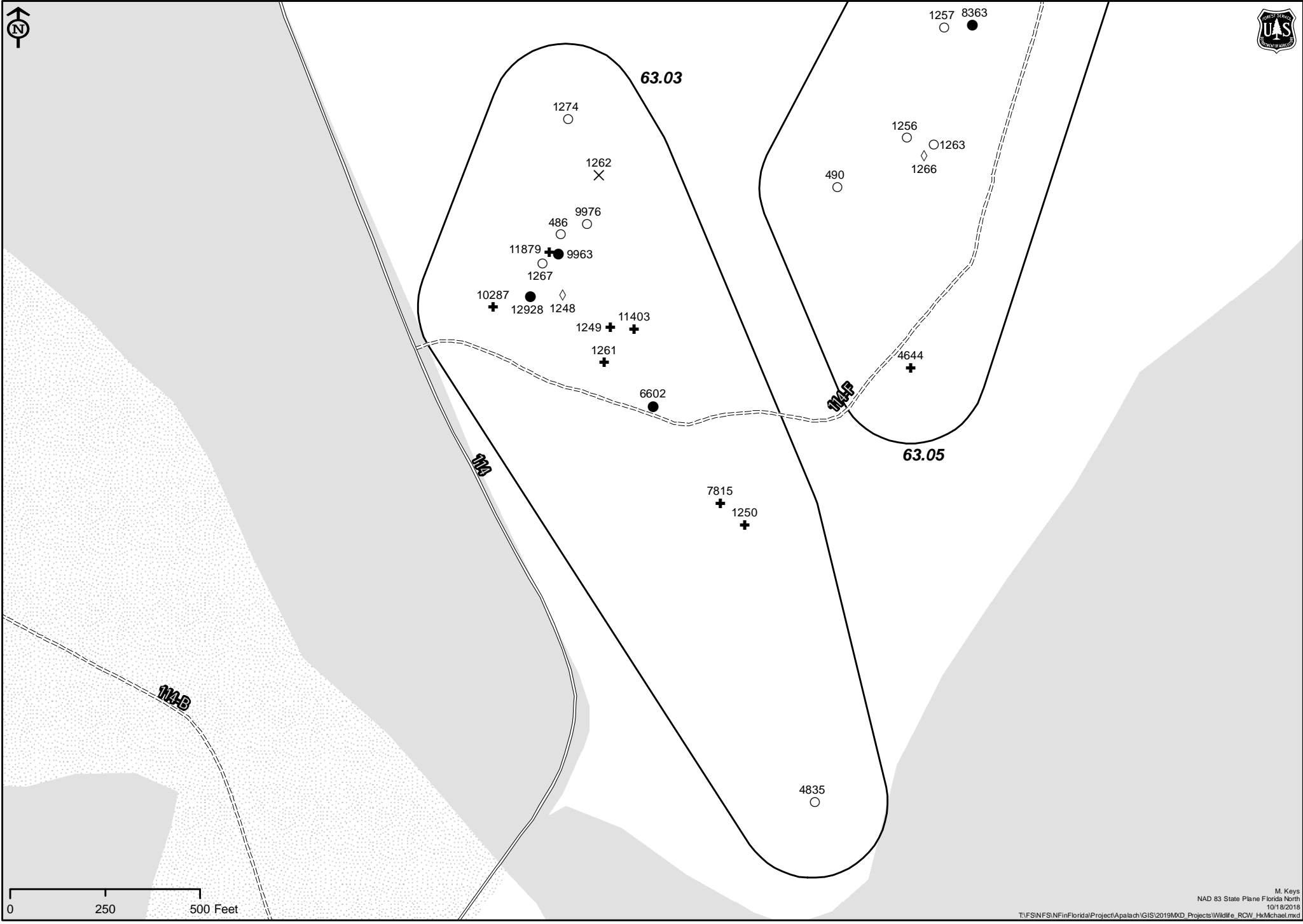
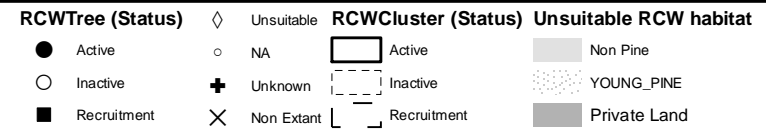


0 250 500 Feet

Apalachicola National Forest RCW Assessment

Cluster 63.03

Total Cavity Tree Count 17



Apalachicola National Forest RCW Assessment

Cluster 63.04

Total Cavity Tree Count

6

RCWTree (Status)

- Active
- Inactive
- Recruitment

Unsuitable


- ◇ Unsuitable
- NA
- +
- ×

RCWCluster (Status)

- ▭ Active
- - - Inactive
- - - Recruitment

Unsuitable RCW habitat

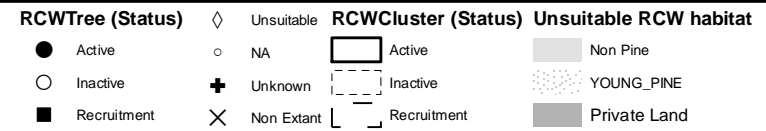
- Non Pine
- ░ YOUNG_PINE
- Private Land



Apalachicola National Forest RCW Assessment

Cluster 63.05

Total Cavity Tree Count 10



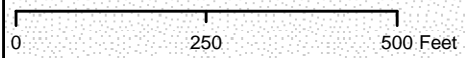
0 250 500 Feet

Apalachicola National Forest RCW Assessment

Cluster 64.01

Total Cavity Tree Count 10

RCWTree (Status)	◇ Unsuitable	RCWCluster (Status)	Unsuitable RCW habitat
● Active	○ NA	▭ Active	■ Non Pine
○ Inactive	⊕ Unknown	- - - Inactive	▨ YOUNG_PINE
■ Recruitment	× Non Extant	┌ ┐ Recruitment	■ Private Land



Apalachicola National Forest RCW Assessment

Cluster 64.02

Total Cavity Tree Count 19

RCWTree (Status)

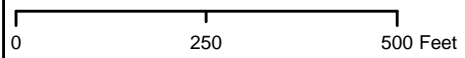
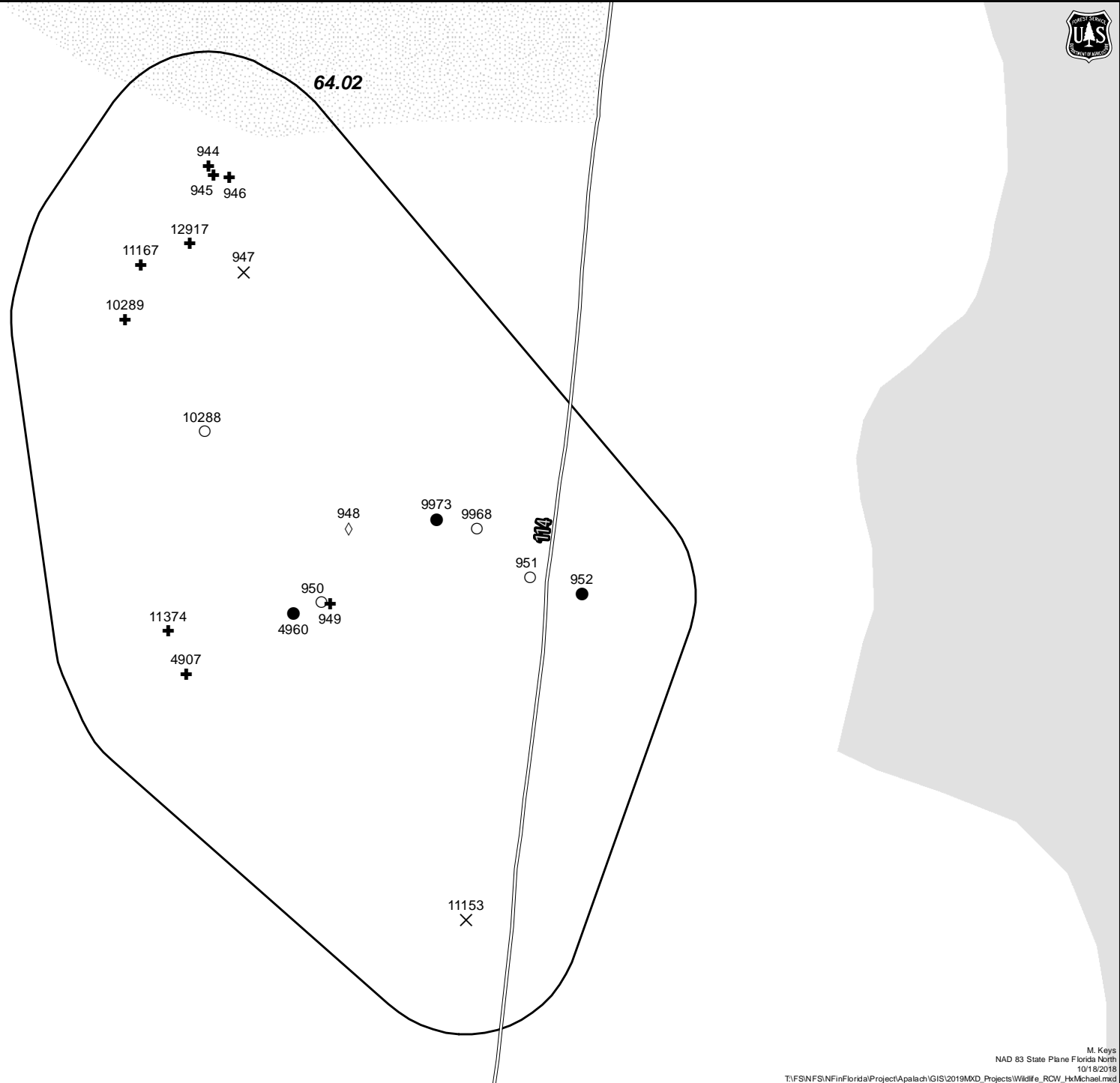
- Active
- Inactive
- Recruitment

RCWCluster (Status)

- ◇ Unsuitable
- NA
- +
- ×

Unsuitable RCW habitat

- Active
- Inactive
- Recruitment
- Non Pine
- ▨ YOUNG_PINE
- Private Land

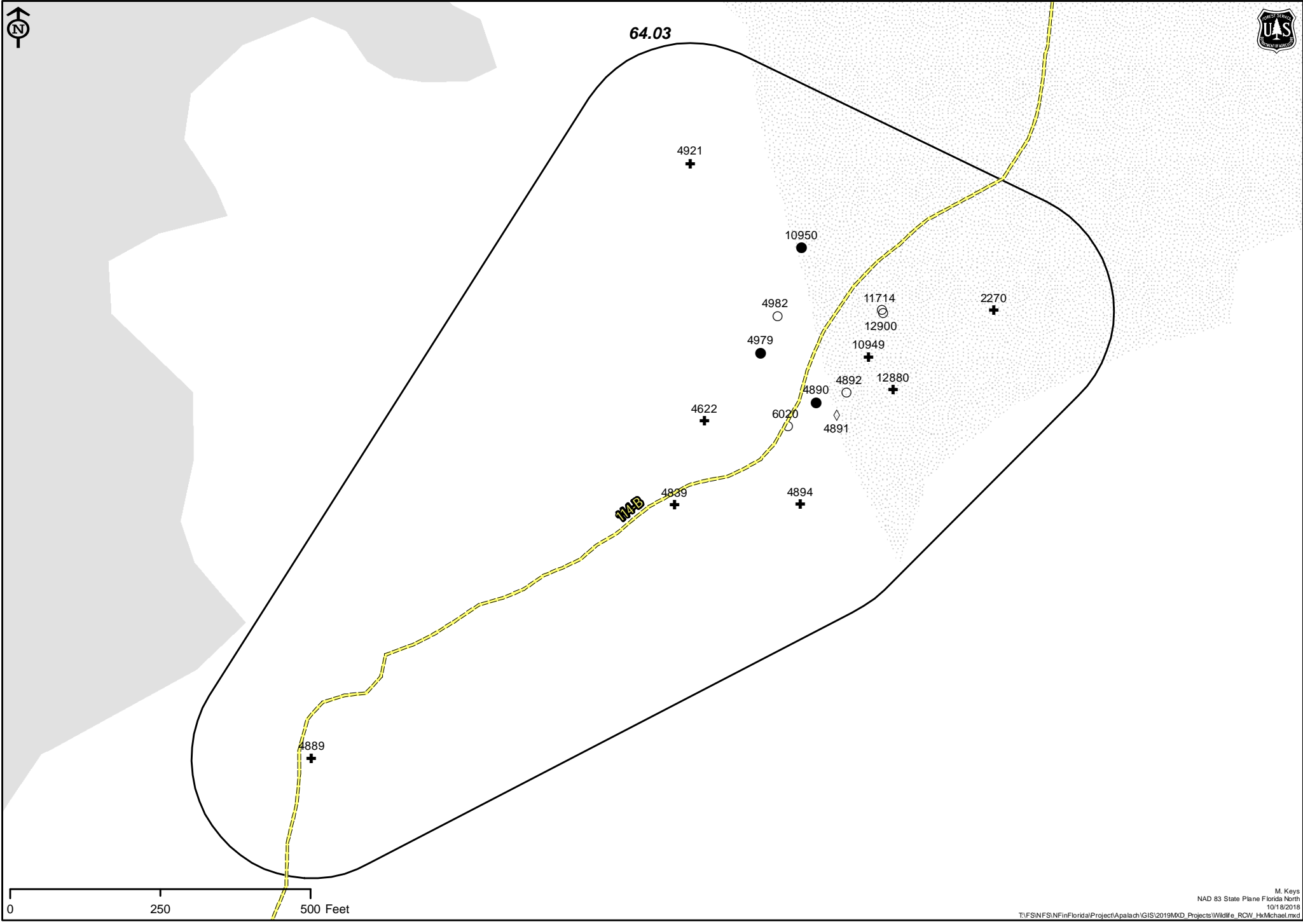


Apalachicola National Forest RCW Assessment

Cluster 64.03

Total Cavity Tree Count 17

RCWTree (Status)	◇ Unsuitable	RCWCluster (Status)	□ Unsuitable RCW habitat
● Active	○ NA	□ Active	□ Non Pine
○ Inactive	⊕ Unknown	□ Inactive	□ YOUNG_PINE
■ Recruitment	⊗ Non Extant	□ Recruitment	■ Private Land



0 250 500 Feet

Apalachicola National Forest RCW Assessment

Cluster 64.04

Total Cavity Tree Count 12

RCWTree (Status)


- Active
- Inactive
- Recruitment

RCWCluster (Status)

- ◇ Unsuitable
- NA
- +
- ×

Unsuitable RCW habitat

- Active
- Inactive
- Recruitment
- Non Pine
- YOUNG_PINE
- Private Land



Apalachicola National Forest RCW Assessment

Cluster 64.10

Total Cavity Tree Count 7

RCWTree (Status)

- Active
- Inactive
- Recruitment

RCWCluster (Status)

- ◇ Unsuitable
- NA
- +
- ×

Unsuitable RCW habitat

- Active
- Inactive
- Recruitment
- Non Pine
- YOUNG_PINE
- Private Land



64.04

64.10

10948

961

114C

9345

9346

963
962

114B

10951

0 250 500 Feet

M. Keys
NAD 83 State Plane Florida North
10/18/2018

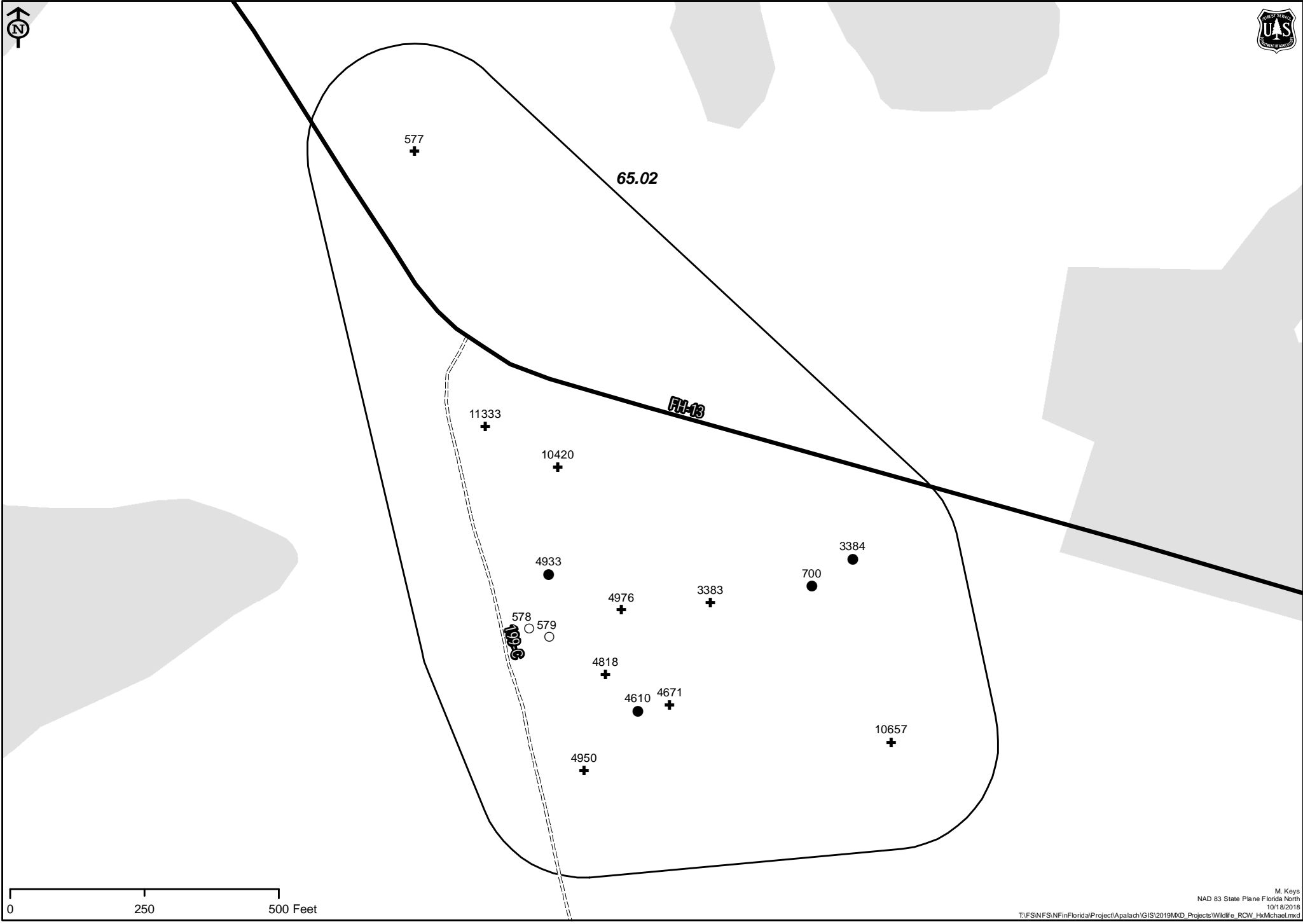
T:\F\SNFS\NF\Florida\Project\Apalach\GIS\2019\MXD_Projects\Wildlife_RCW_H\Michael.mxd

Apalachicola National Forest RCW Assessment

Cluster 65.02

Total Cavity Tree Count 15

RCWTree (Status)		RCWCluster (Status)		Unsuitable RCW habitat	
●	Active	◇	Unsuitable	▭	Active
○	Inactive	○	NA	- - -	Inactive
■	Recruitment	+	Unknown	┌ ┐	Recruitment
		×	Non Extant	▭	Non Pine
				▭	YOUNG_PINE
				▭	Private Land



0 250 500 Feet

Apalachicola National Forest RCW Assessment

Cluster 65.03

Total Cavity Tree Count 14

RCWTree (Status)		RCWCluster (Status)		Unsuitable RCW habitat	
● Active	◇ Unsuitable	▭ Active	■ Non Pine	○ Inactive	○ NA
○ Inactive	⊕ Unknown	- - - Inactive	▨ YOUNG_PINE	⊗ Non Extant	⊗ Recruitment
■ Recruitment					




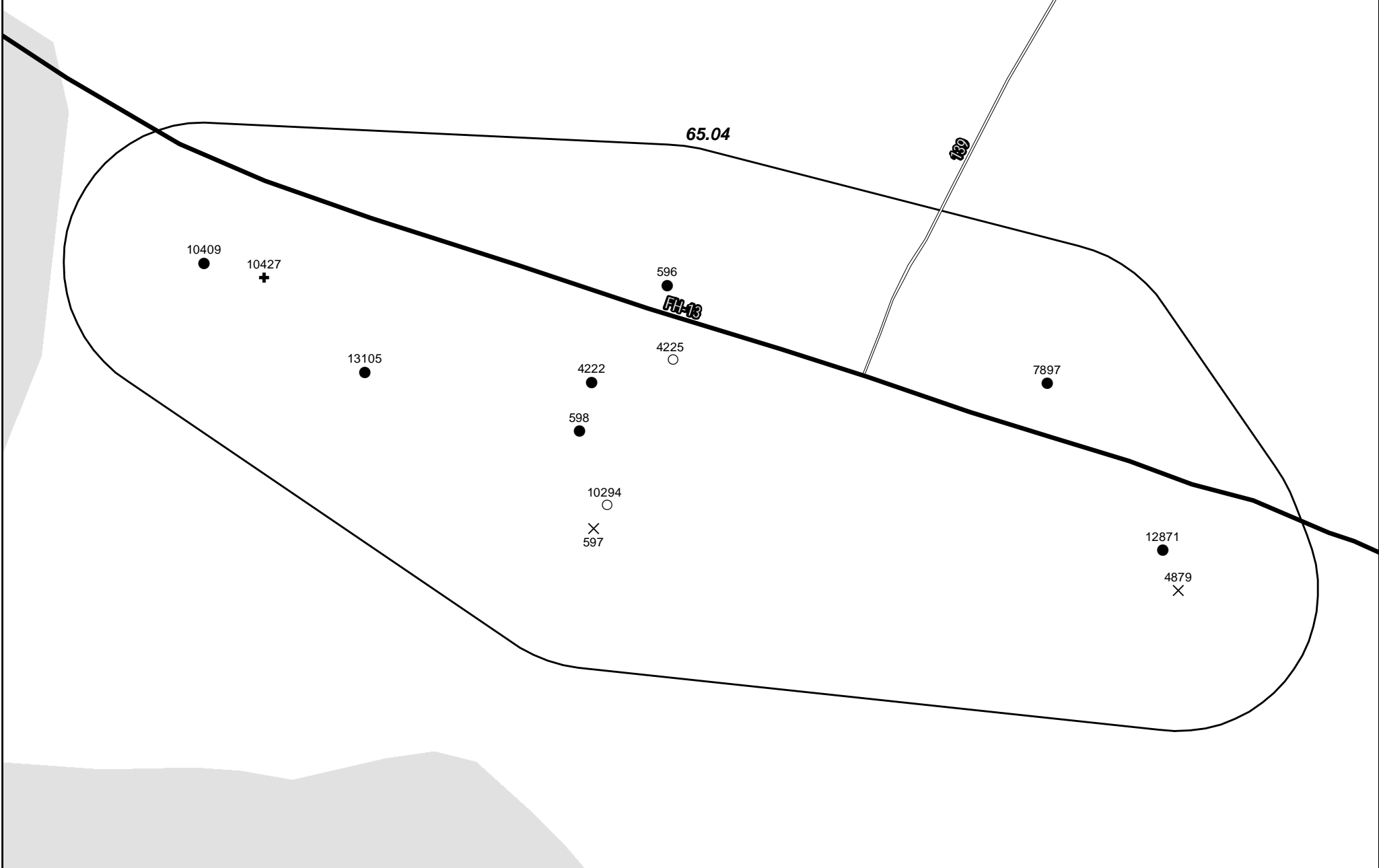
0 250 500 Feet

Apalachicola National Forest RCW Assessment

Cluster 65.04

Total Cavity Tree Count 12

RCWTree (Status)		RCWCluster (Status)		Unsuitable RCW habitat	
● Active	◇ Unsuitable	▭ Active	■ Non Pine	○ Inactive	⊕ Unknown
○ Inactive	⊕ Unknown	- - - Inactive	▨ YOUNG_PINE	⊗ Non Extant	⊗ Non Extant
■ Recruitment	⊗ Non Extant	- - - Recruitment	■ Private Land		




Apalachicola National Forest RCW Assessment

Cluster 65.06

Total Cavity Tree Count 16

RCWTree (Status)	◇ Unsuitable	RCWCluster (Status)	□ Unsuitable RCW habitat
● Active	○ NA	▭ Active	■ Non Pine
○ Inactive	⊕ Unknown	- - - Inactive	▨ YOUNG_PINE
■ Recruitment	⊗ Non Extant	┌ ┐ Recruitment	■ Private Land



Apalachicola National Forest RCW Assessment

Cluster 65.07

Total Cavity Tree Count

8

RCWTree (Status)

- Active
- Inactive
- Recruitment

Unsuitable

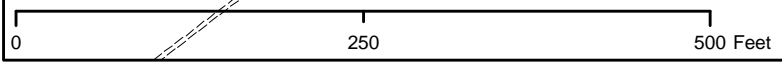
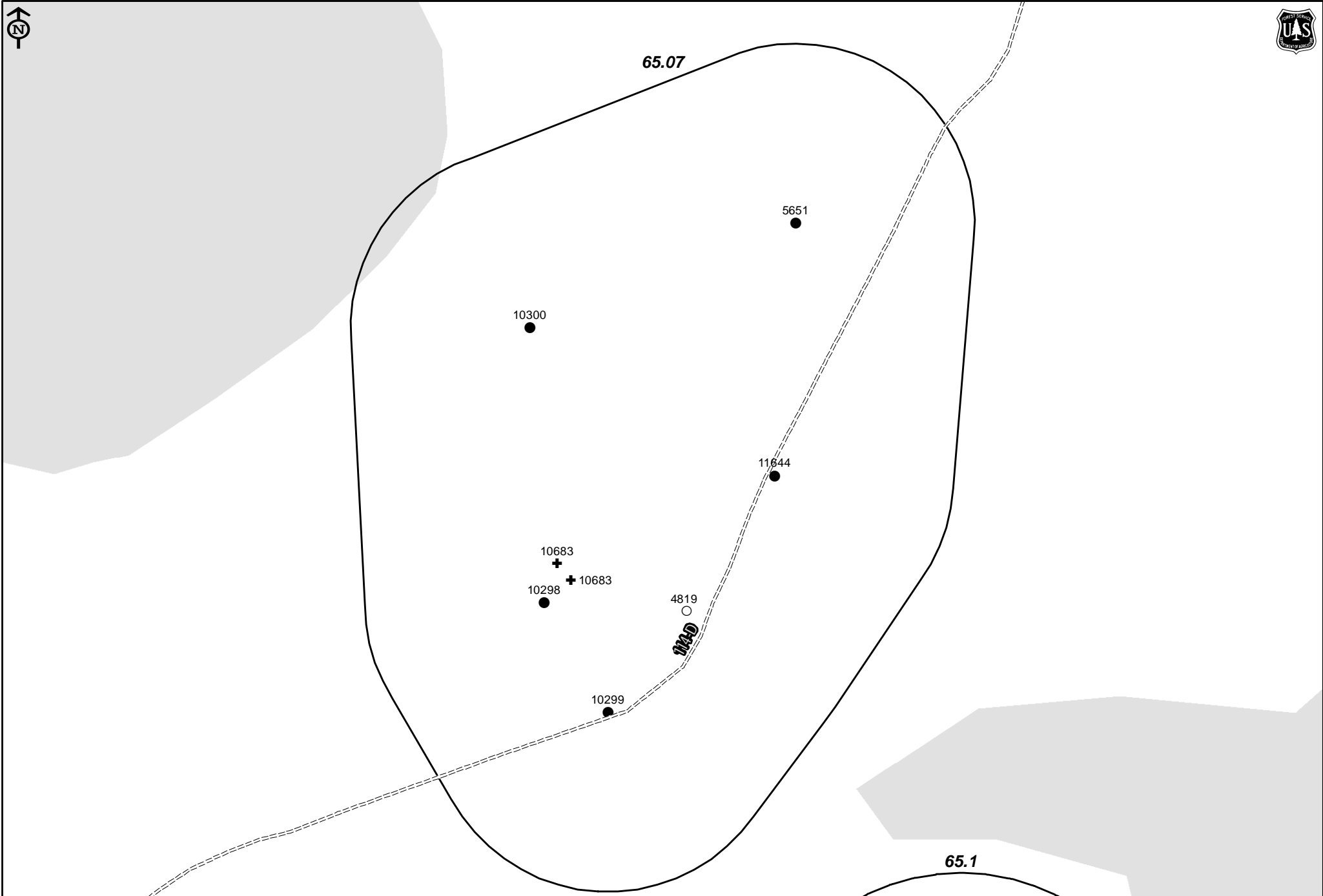
- ◇ Unsuitable
- NA
- +
- ×

RCWCluster (Status)

- ▭ Active
- - - Inactive
- - - Recruitment

Unsuitable RCW habitat

- Non Pine
- ░ YOUNG_PINE
- Private Land



Apalachicola National Forest RCW Assessment

Cluster 65.09

Total Cavity Tree Count 4

RCWTree (Status)

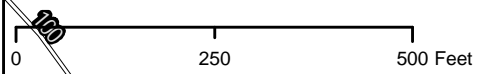
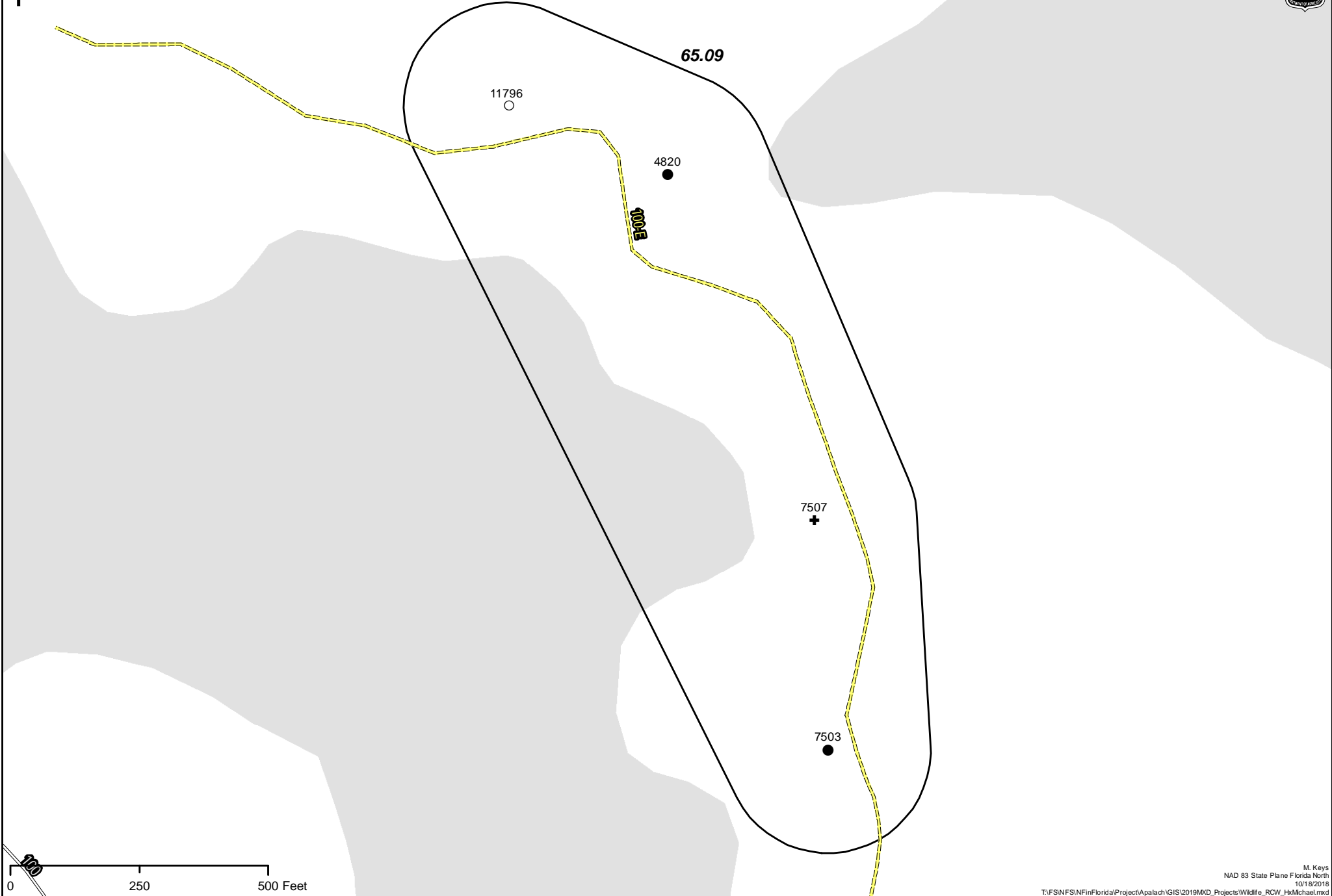
- Active
- Inactive
- Recruitment

RCWCluster (Status)

- ◇ Unsuitable
- NA
- +
- ×

Unsuitable RCW habitat

- Active
- Inactive
- Recruitment
- Non Pine
- YOUNG_PINE
- Private Land



Apalachicola National Forest RCW Assessment

Cluster 65.1

Total Cavity Tree Count

6

RCWTree (Status)

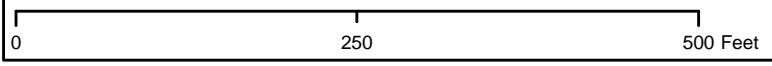
- Active
- Inactive
- Recruitment

RCWCluster (Status)

- ◇ Unsuitable
- NA
- +
- Unknown
- +
- Non Extant
- Active
- - - Inactive
- Recruitment

Unsuitable RCW habitat

- Non Pine
- YOUNG_PINE
- Private Land

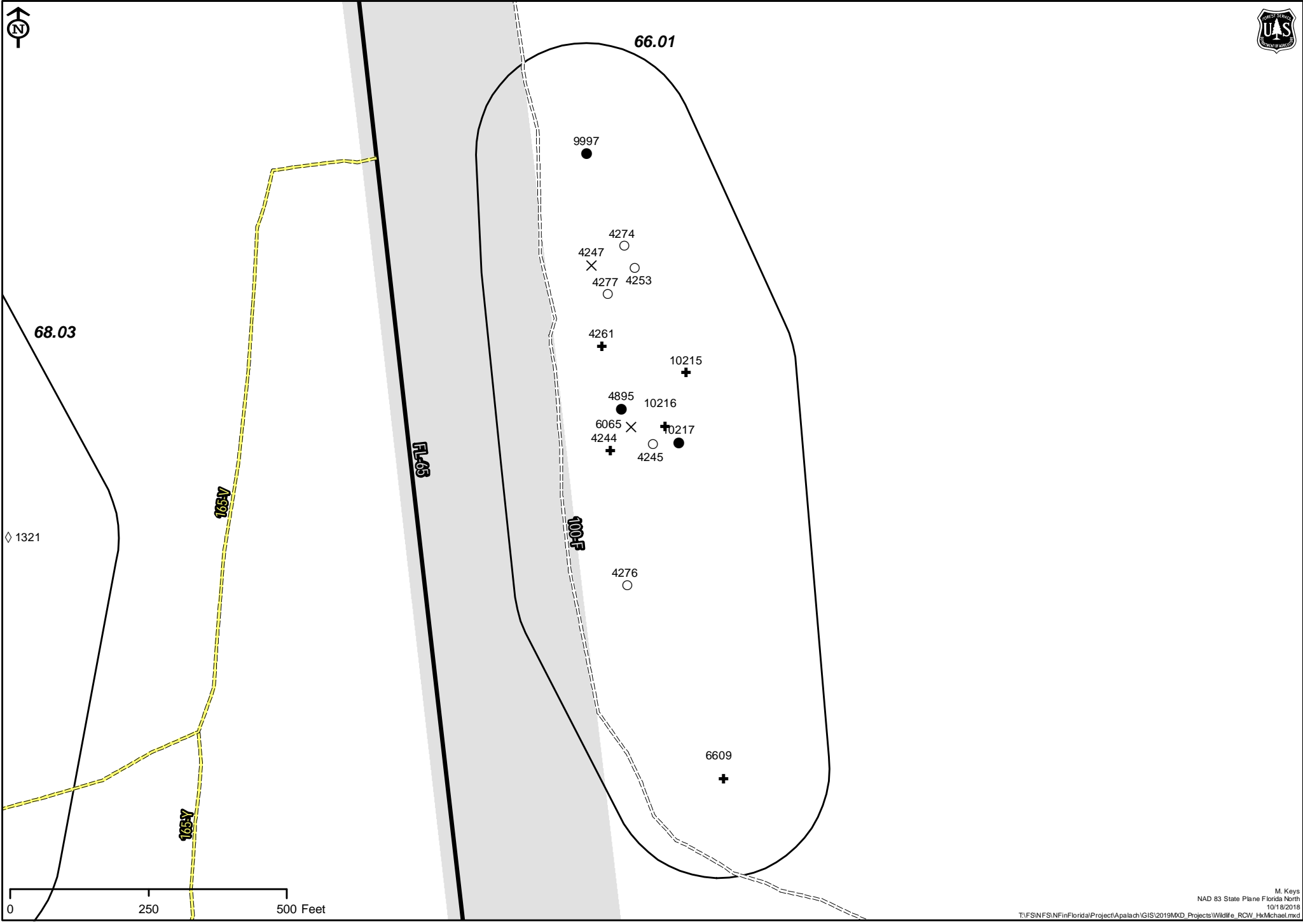


Apalachicola National Forest RCW Assessment

Cluster 66.01

Total Cavity Tree Count 15

RCWTree (Status)	◇ Unsuitable	RCWCluster (Status)	Unsuitable RCW habitat
● Active	○ NA	▭ Active	■ Non Pine
○ Inactive	⊕ Unknown	- - - Inactive	▨ YOUNG_PINE
■ Recruitment	× Non Extant	┌ ┐ Recruitment	■ Private Land



◇ 1321

68.03

66.01

9997

4274
4247
4277
4253

4261

10215

4895

10216

6065
4244

10217
4245

4276

6609

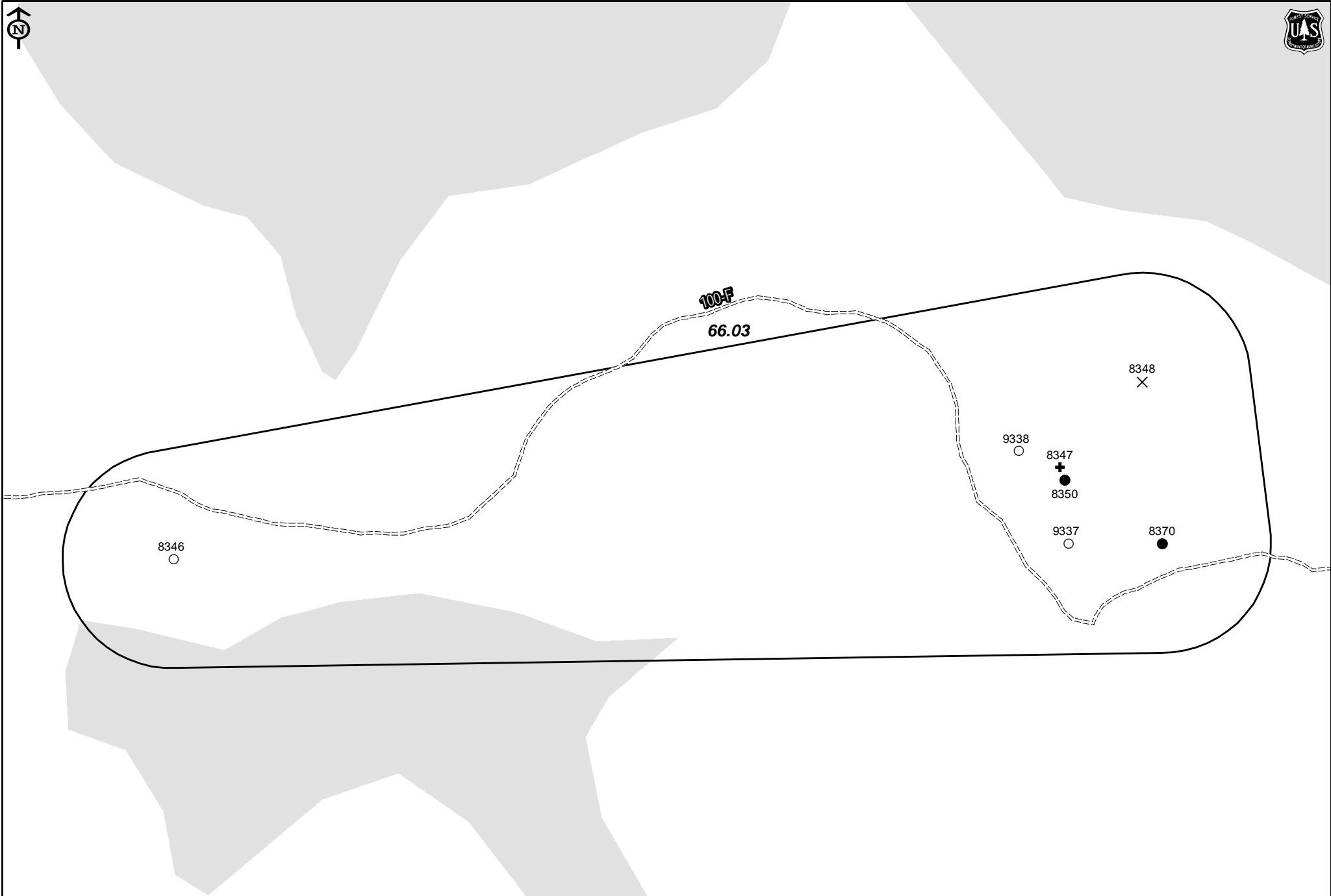
0 250 500 Feet

Apalachicola National Forest RCW Assessment

Cluster 66.03

Total Cavity Tree Count 7

RCWTree (Status)	◇ Unsuitable	RCWCluster (Status)	□ Unsuitable RCW habitat
● Active	○ NA	▭ Active	■ Non Pine
○ Inactive	⊕ Unknown	- - - Inactive	▨ YOUNG_PINE
■ Recruitment	× Non Extant	┌ ┐ Recruitment	■ Private Land



0 250 500 Feet

Apalachicola National Forest RCW Assessment

Cluster 66.05

Total Cavity Tree Count 13

RCWTree (Status)

- Active
- Inactive
- Recruitment


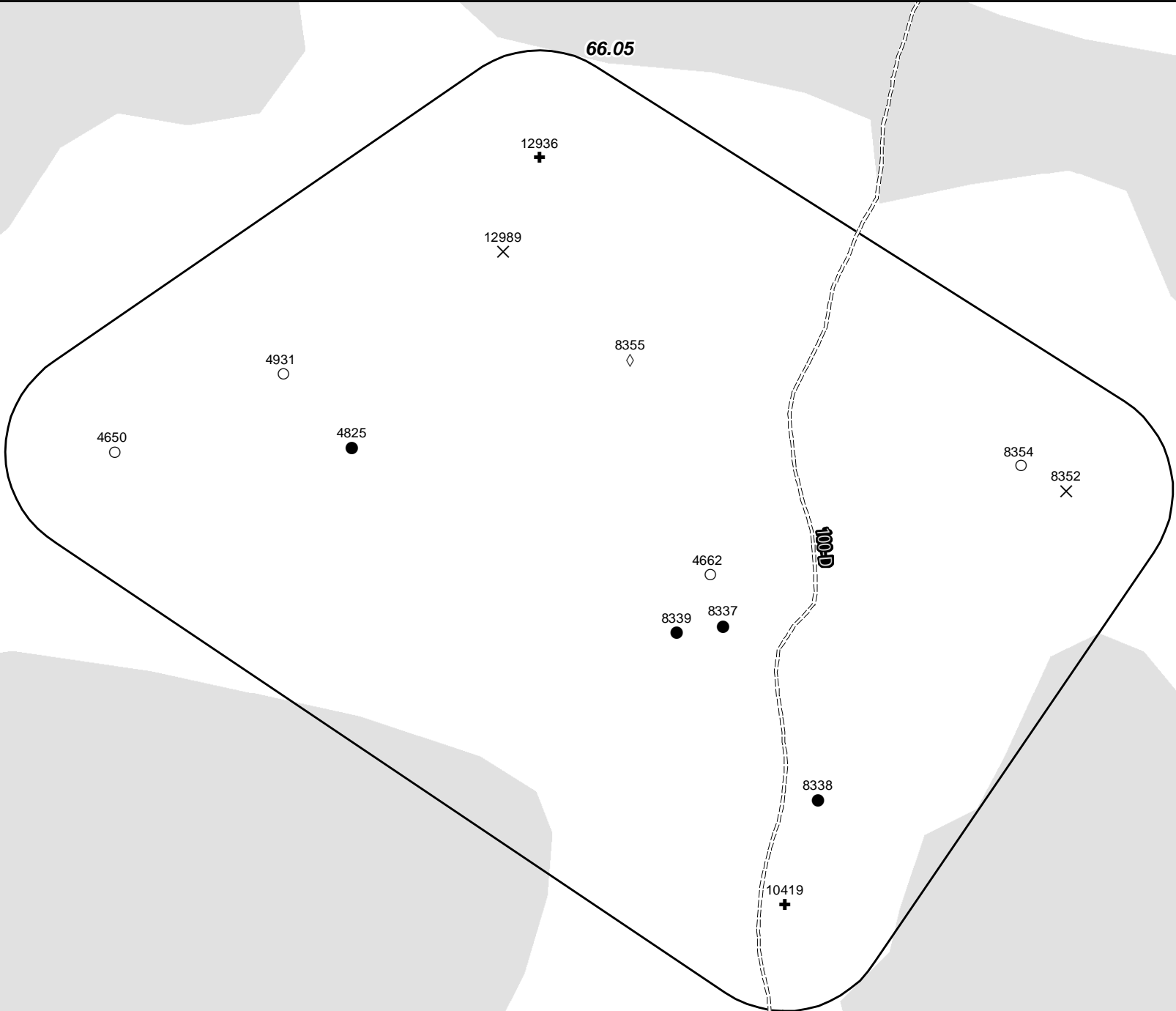
RCWCluster (Status)

- ◇ Unsuitable
- NA
- +
- ×

- Active
- Inactive
- Recruitment

Unsuitable RCW habitat

- Non Pine
- YOUNG_PINE
- Private Land



Apalachicola National Forest RCW Assessment

Cluster 66.06

Total Cavity Tree Count

5

RCWTree (Status)

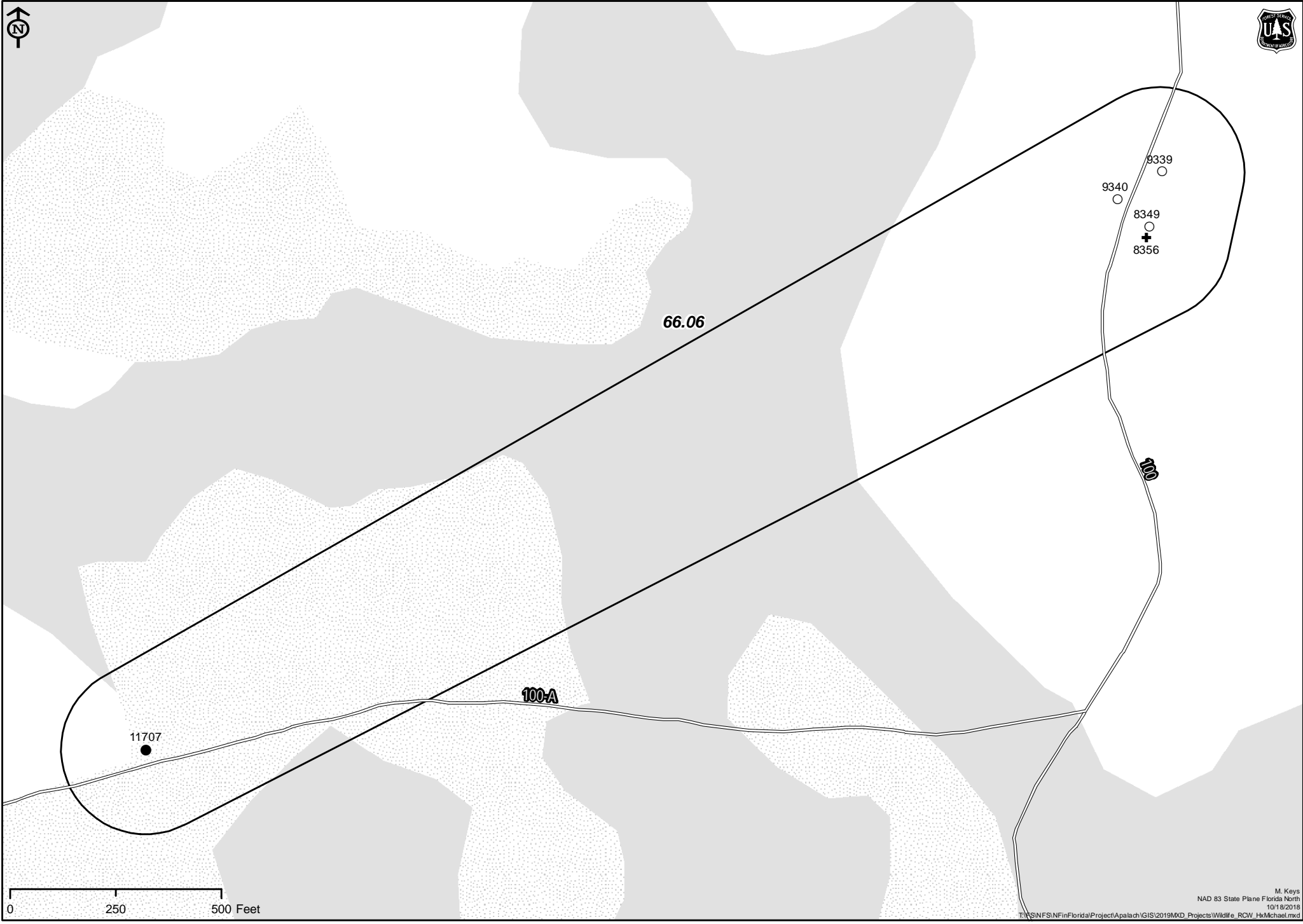
- Active
- Inactive
- Recruitment

RCWCluster (Status)

- ◇ Unsuitable
- NA
- +
- ×

Unsuitable RCW habitat

- Active
- Inactive
- Recruitment
- Non Pine
- YOUNG_PINE
- Private Land




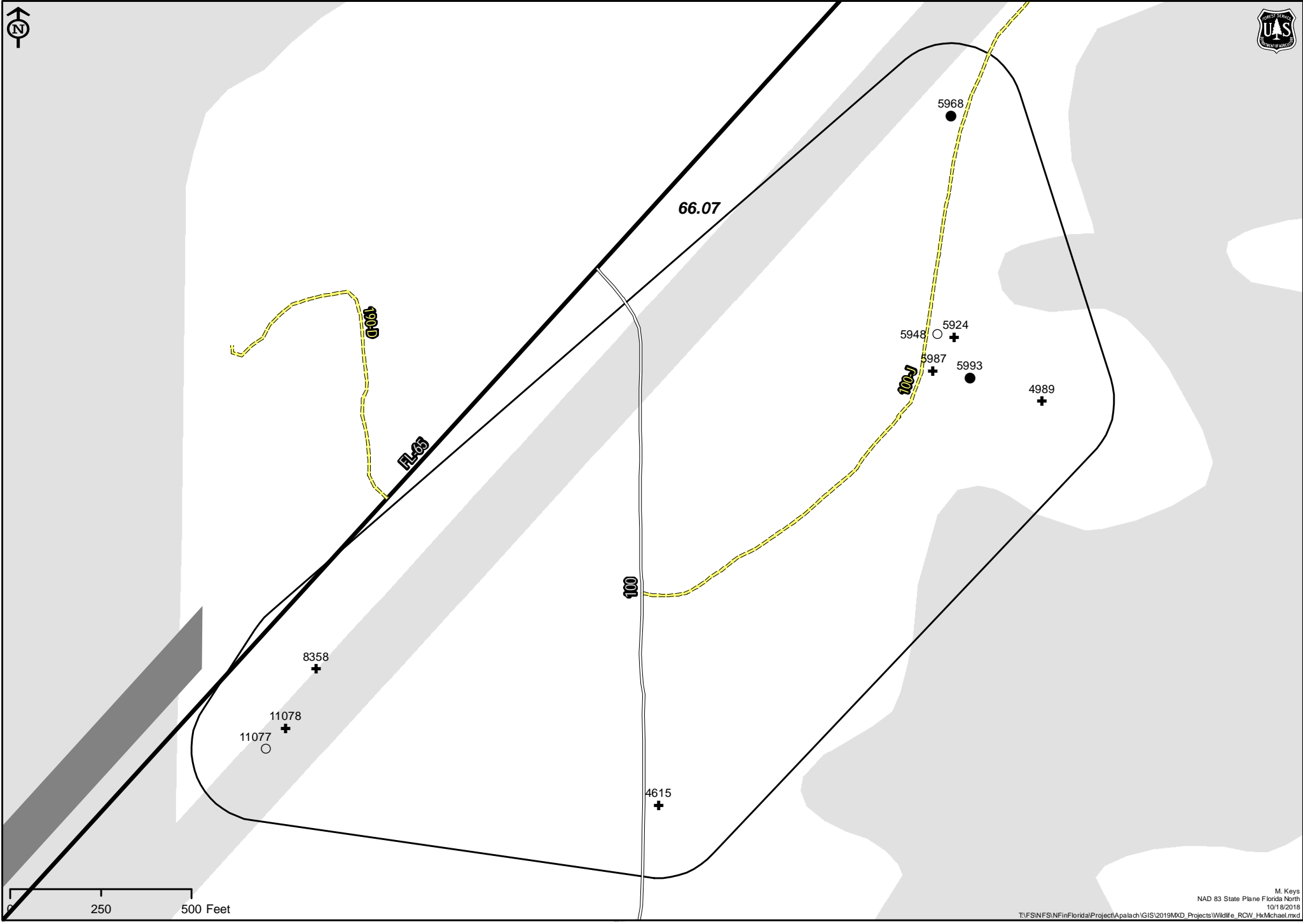
0 250 500 Feet

Apalachicola National Forest RCW Assessment

Cluster 66.07

Total Cavity Tree Count 10


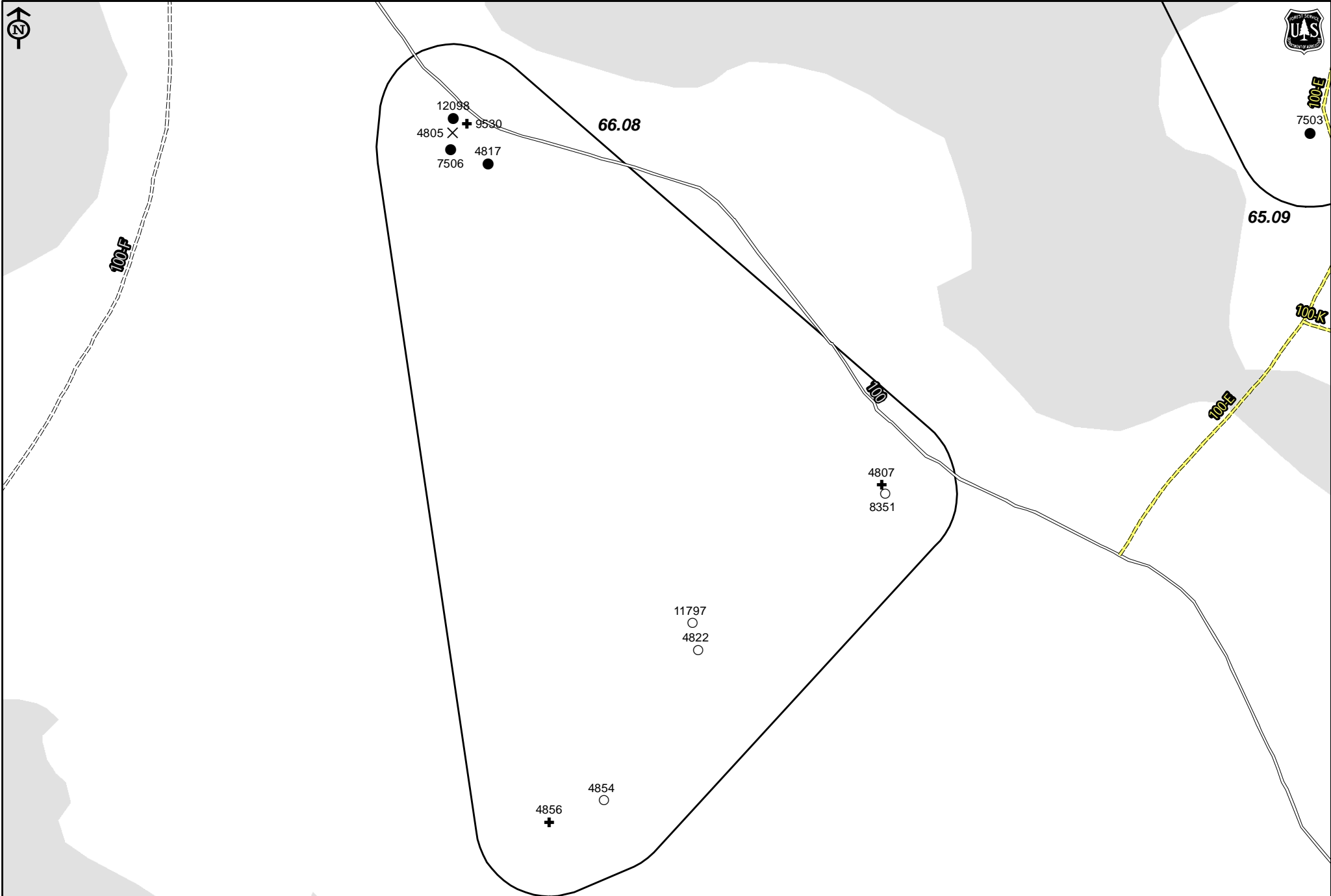
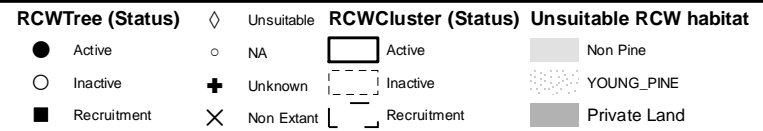
RCWTree (Status)	◇ Unsuitable	RCWCluster (Status)	□ Unsuitable RCW habitat
● Active	○ NA	▭ Active	■ Non Pine
○ Inactive	⊕ Unknown	- - - Inactive	▨ YOUNG_PINE
■ Recruitment	⊗ Non Extant	- - - Recruitment	■ Private Land



Apalachicola National Forest RCW Assessment

Cluster 66.08

Total Cavity Tree Count 11



Apalachicola National Forest RCW Assessment

Cluster 67.01

Total Cavity Tree Count

9

RCWTree (Status)

- Active
- Inactive
- Recruitment

RCWCluster (Status)

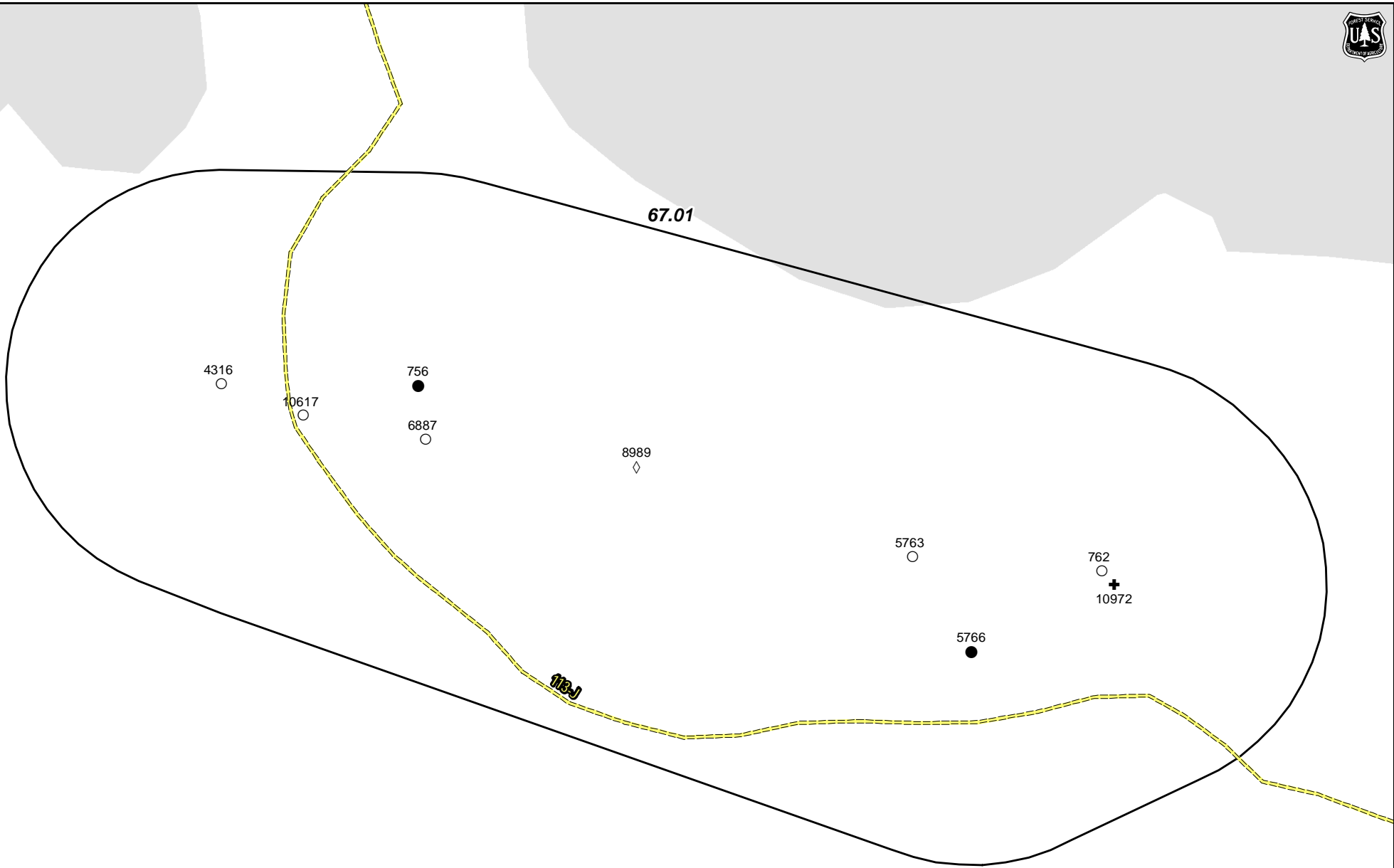
- ◇ Unsuitable
- NA
- ⊕ Unknown
- × Non Extant

Unsuitable RCW habitat

- ▭ Active
- - - Inactive
- - - Recruitment

Unsuitable RCW habitat

- Non Pine
- ▨ YOUNG_PINE
- Private Land



0 250 500 Feet

Apalachicola National Forest RCW Assessment

Cluster 67.02

Total Cavity Tree Count 11

RCWTree (Status)

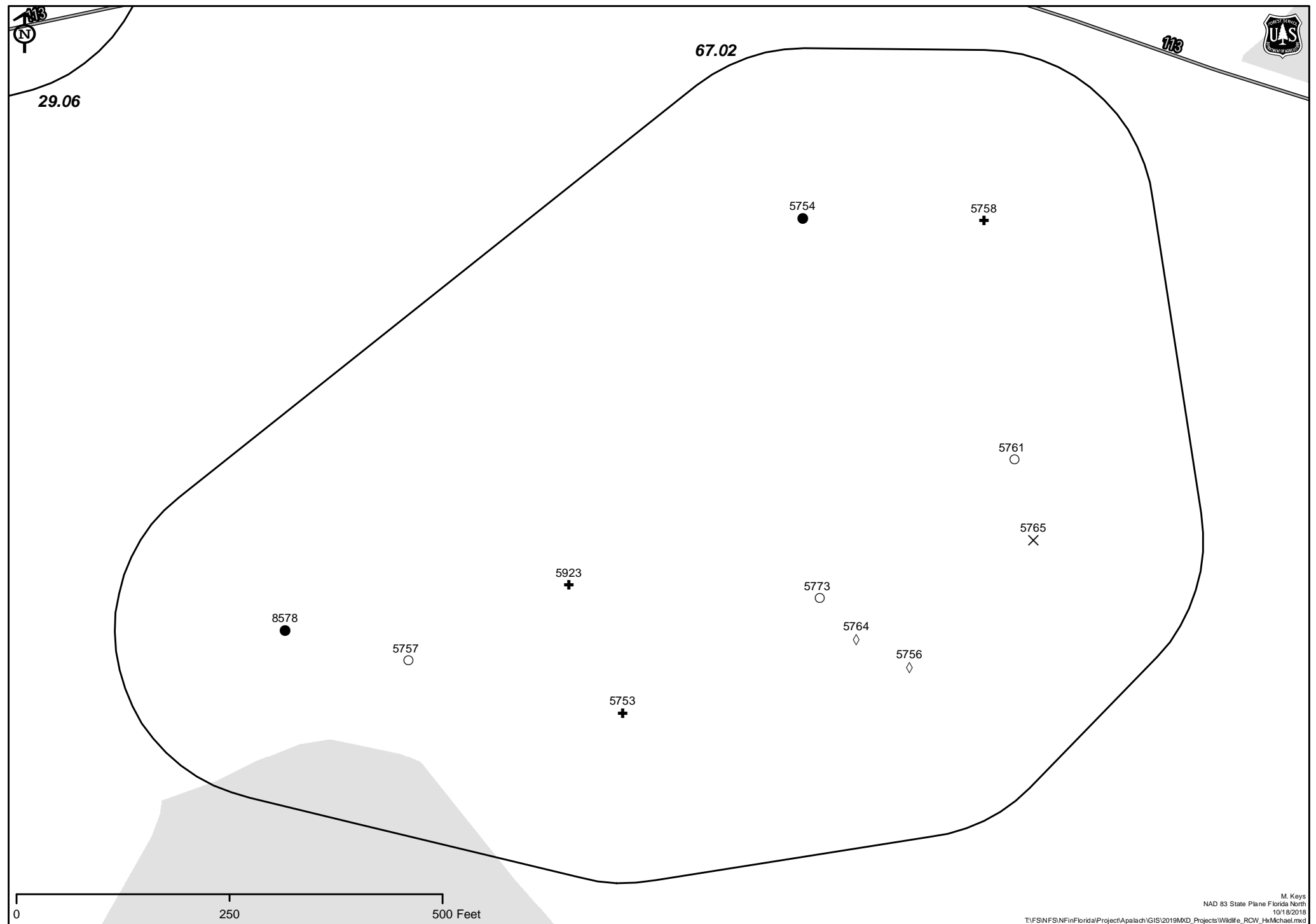
- Active
- Inactive
- Recruitment

RCWCluster (Status)

- ◇ Unsuitable
- NA
- +
- Unknown
- +
- Non Extant

Unsuitable RCW habitat

- Active
- Inactive
- Recruitment
- Non Pine
- YOUNG_PINE
- Private Land



Apalachicola National Forest RCW Assessment

Cluster 67.04

Total Cavity Tree Count 17

RCWTree (Status)

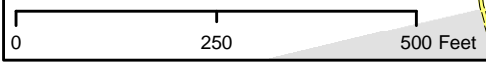
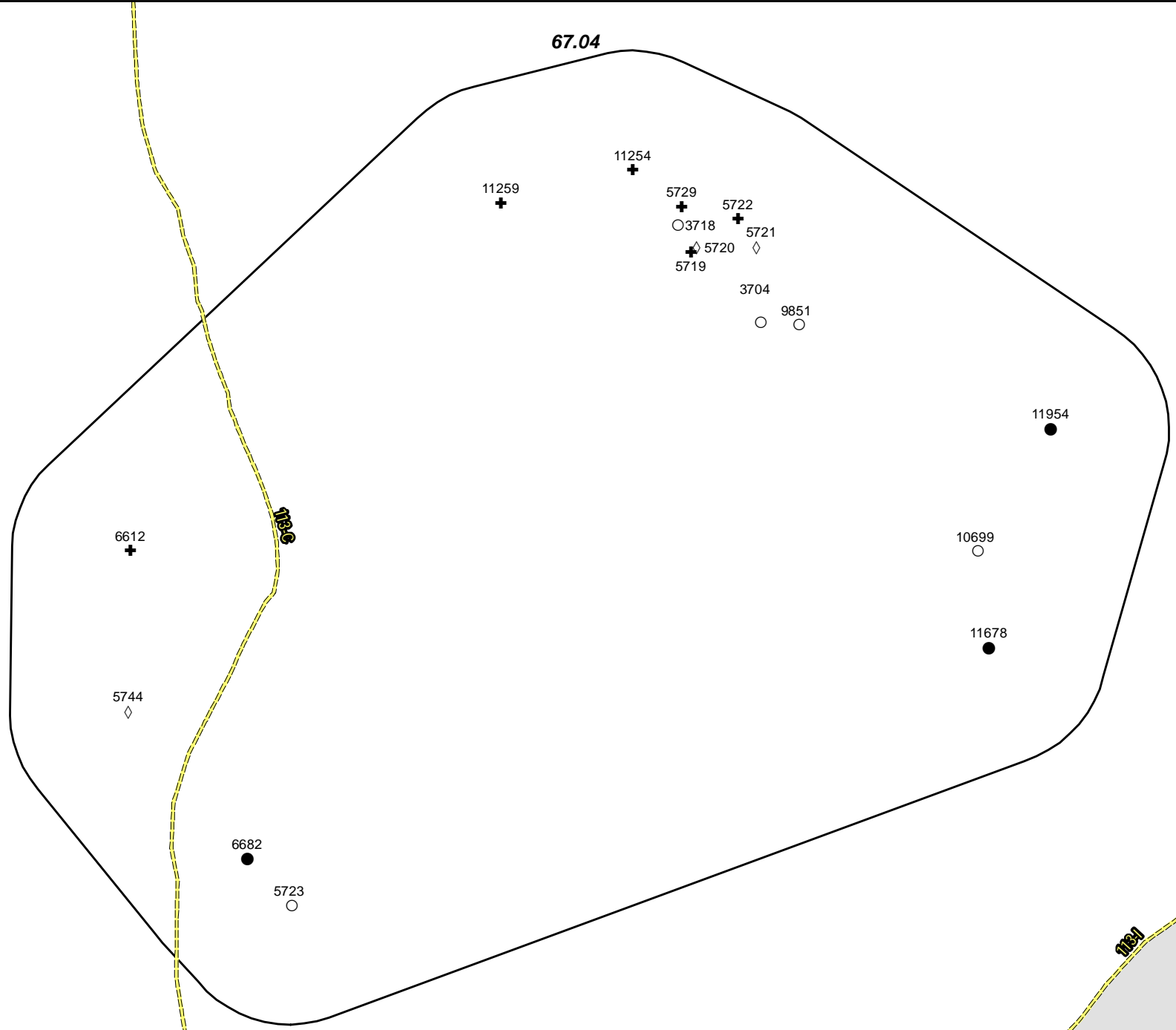
- Active
- Inactive
- Recruitment

RCWCluster (Status)

- ◇ Unsuitable
- NA
- +
- Unknown
- ×
- Non Extant

Unsuitable RCW habitat

- Active
- Inactive
- Recruitment
- Non Pine
- YOUNG_PINE
- Private Land



Apalachicola National Forest RCW Assessment

Cluster 67.05

Total Cavity Tree Count 18

RCWTree (Status)		RCWCluster (Status)		Unsuitable RCW habitat	
●	Active	◇	Unsuitable	▭	Active
○	Inactive	○	NA	▭	Inactive
■	Recruitment	+	Unknown	▭	Recruitment
		×	Non Extant	▭	Non Pine
				▭	YOUNG_PINE
				▭	Private Land

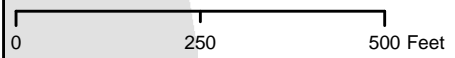
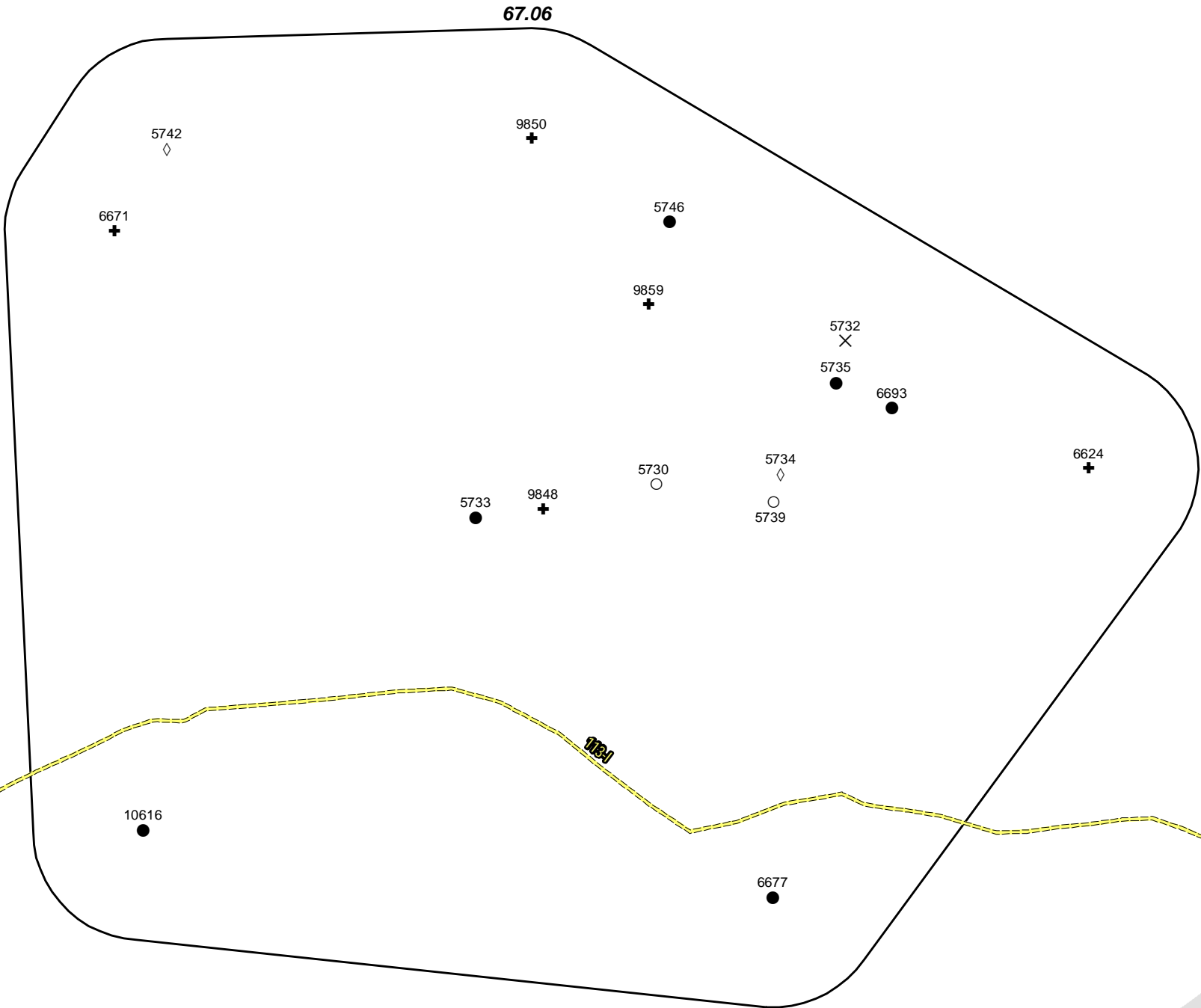


Apalachicola National Forest RCW Assessment

Cluster 67.06

Total Cavity Tree Count 16


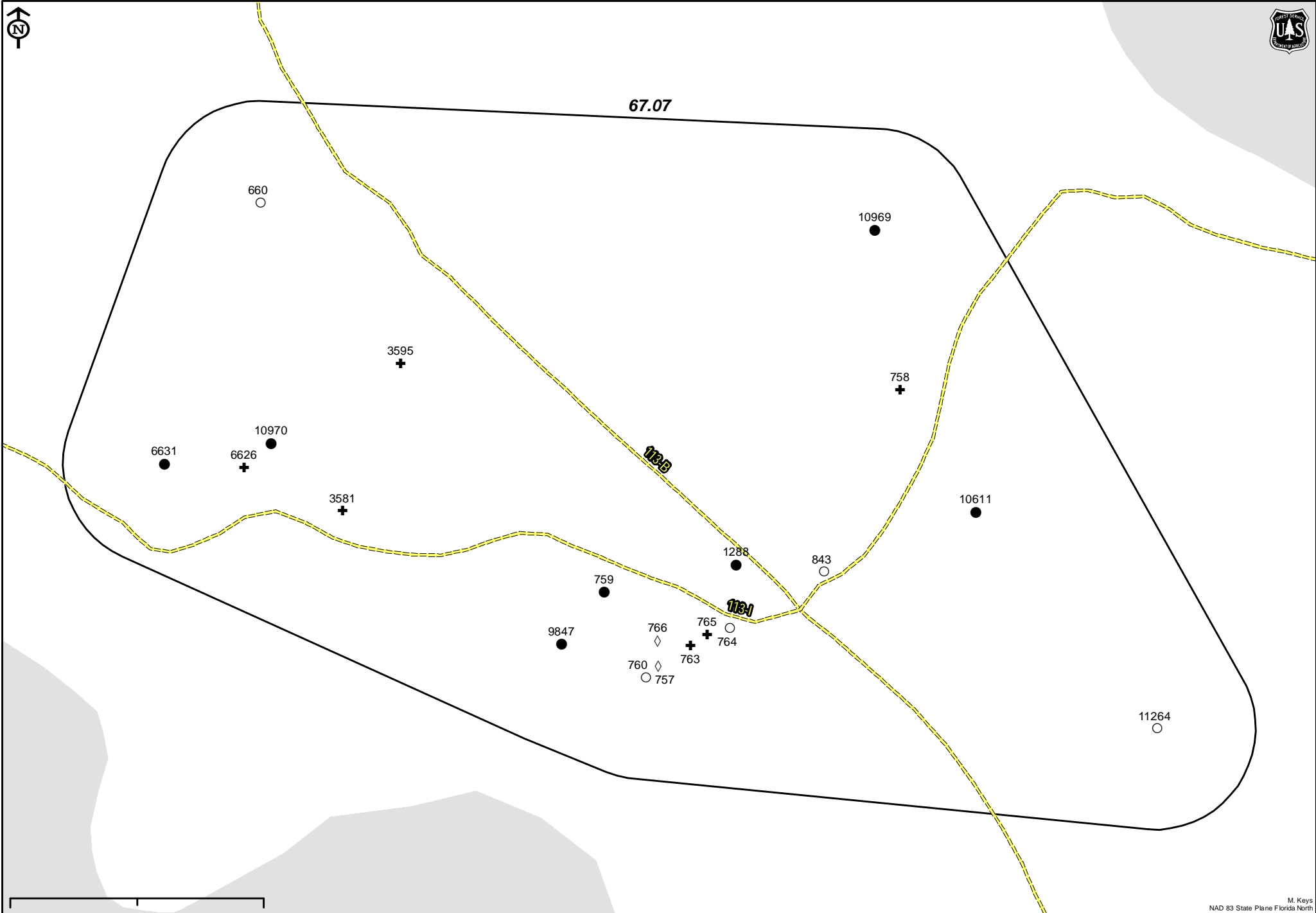
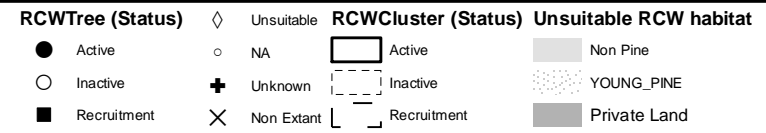
RCWTree (Status)		RCWCluster (Status)		Unsuitable RCW habitat	
●	Active	◇	Unsuitable	▭	Active
○	Inactive	○	NA	▭	Inactive
+	Recruitment	+	Unknown	▭	Recruitment
		×	Non Extant	▭	Non Pine
				▭	YOUNG_PINE
				▭	Private Land



Apalachicola National Forest RCW Assessment

Cluster 67.07

Total Cavity Tree Count 20



Apalachicola National Forest RCW Assessment

Cluster 67.08

Total Cavity Tree Count

9

RCWTree (Status)

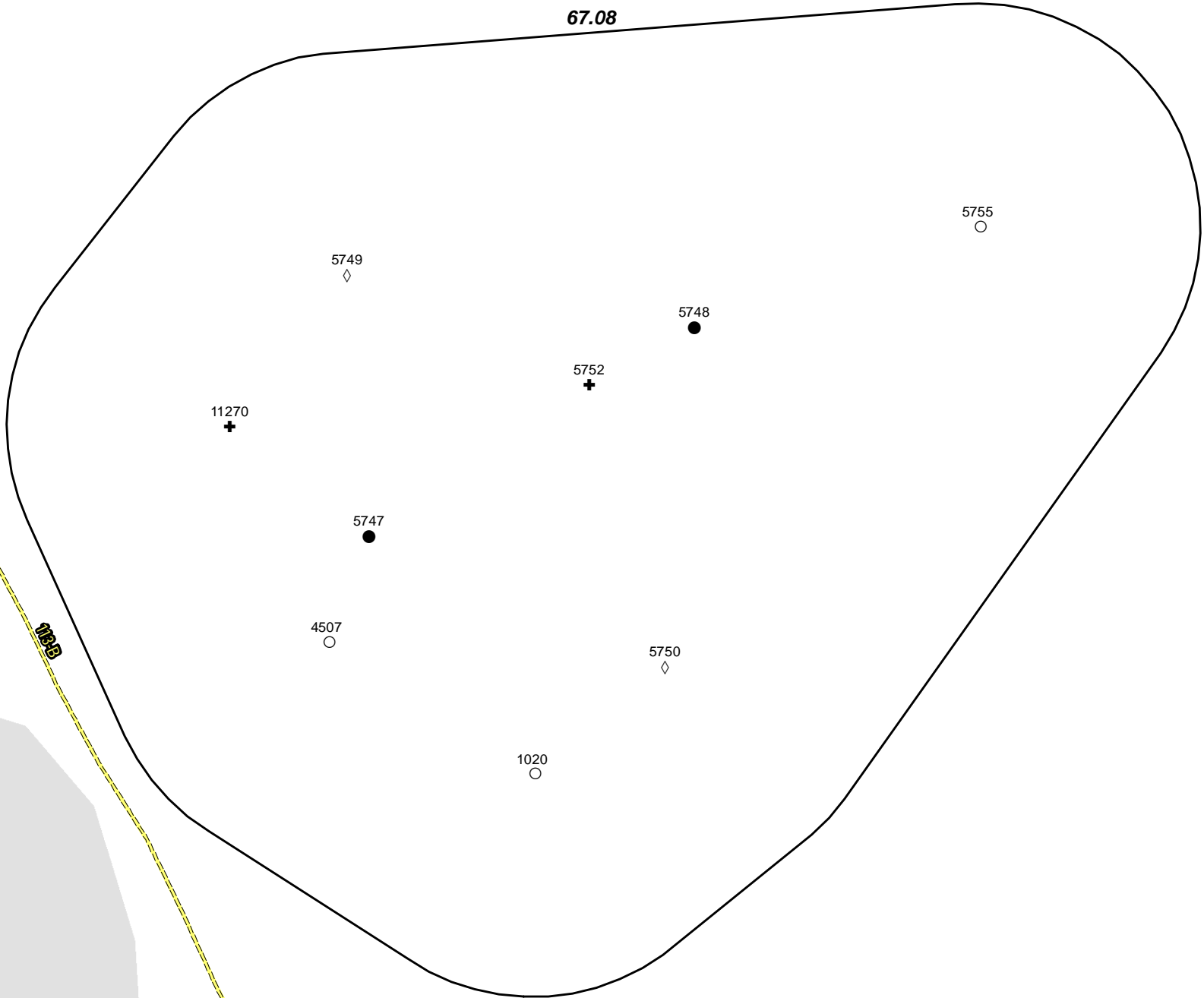
- Active
- Inactive
- Recruitment

RCWCluster (Status)

- ◇ Unsuitable
- NA
- +
- Unknown
- +
- Non Extant
- Active
- - - Inactive
- - - Recruitment

Unsuitable RCW habitat

- Non Pine
- YOUNG_PINE
- Private Land



0 250 500 Feet

Apalachicola National Forest RCW Assessment

Cluster 67.09

Total Cavity Tree Count

8

RCWTree (Status)

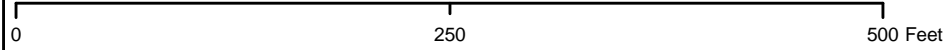
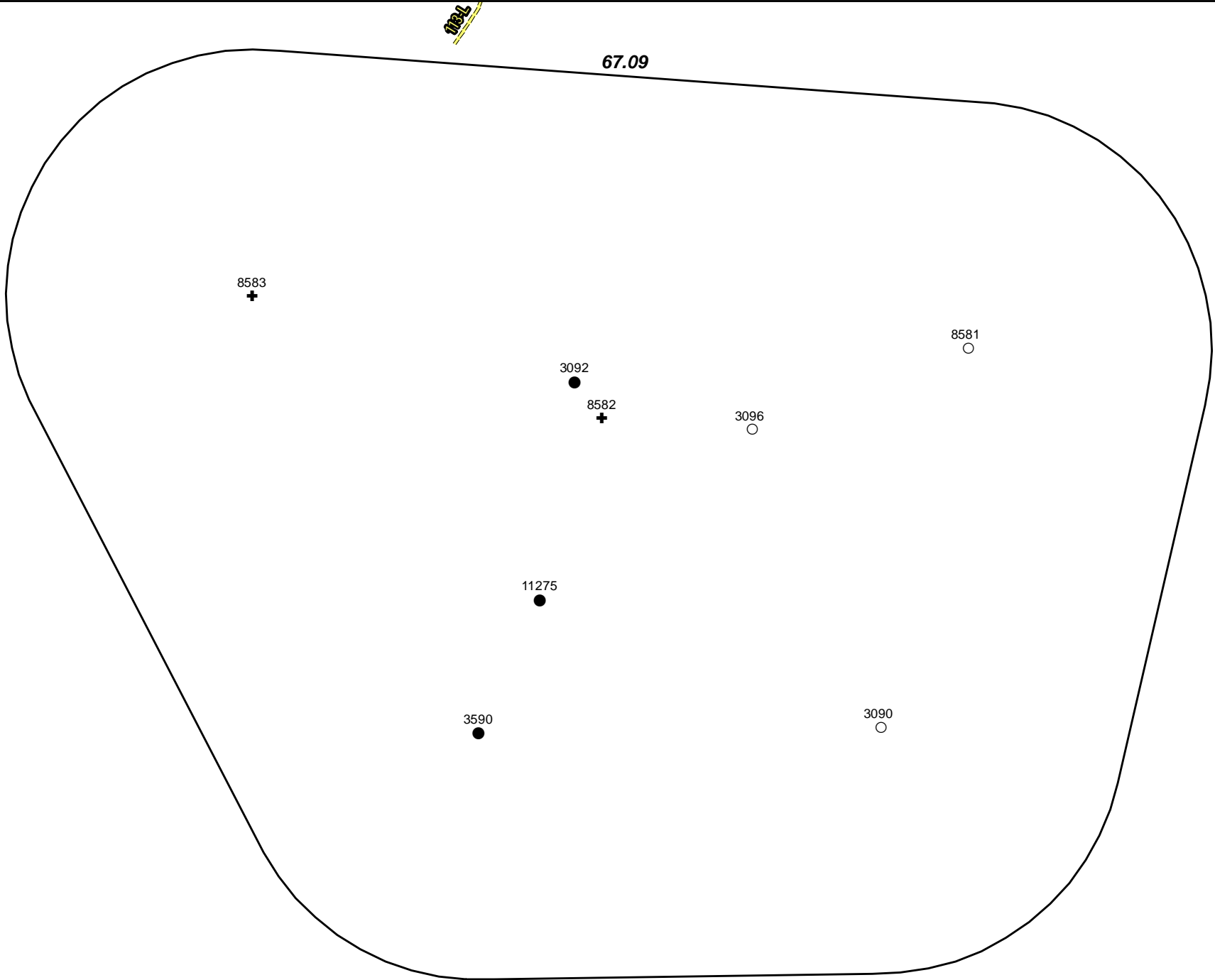
- Active
- Inactive
- Recruitment

RCWCluster (Status)

- ◇ Unsuitable
- NA
- +
- Unknown
- ×
- Non Extant

Unsuitable RCW habitat

- Active
- Inactive
- Recruitment
- Non Pine
- YOUNG_PINE
- Private Land



Apalachicola National Forest RCW Assessment

Cluster 67.10

Total Cavity Tree Count

5

RCWTree (Status)

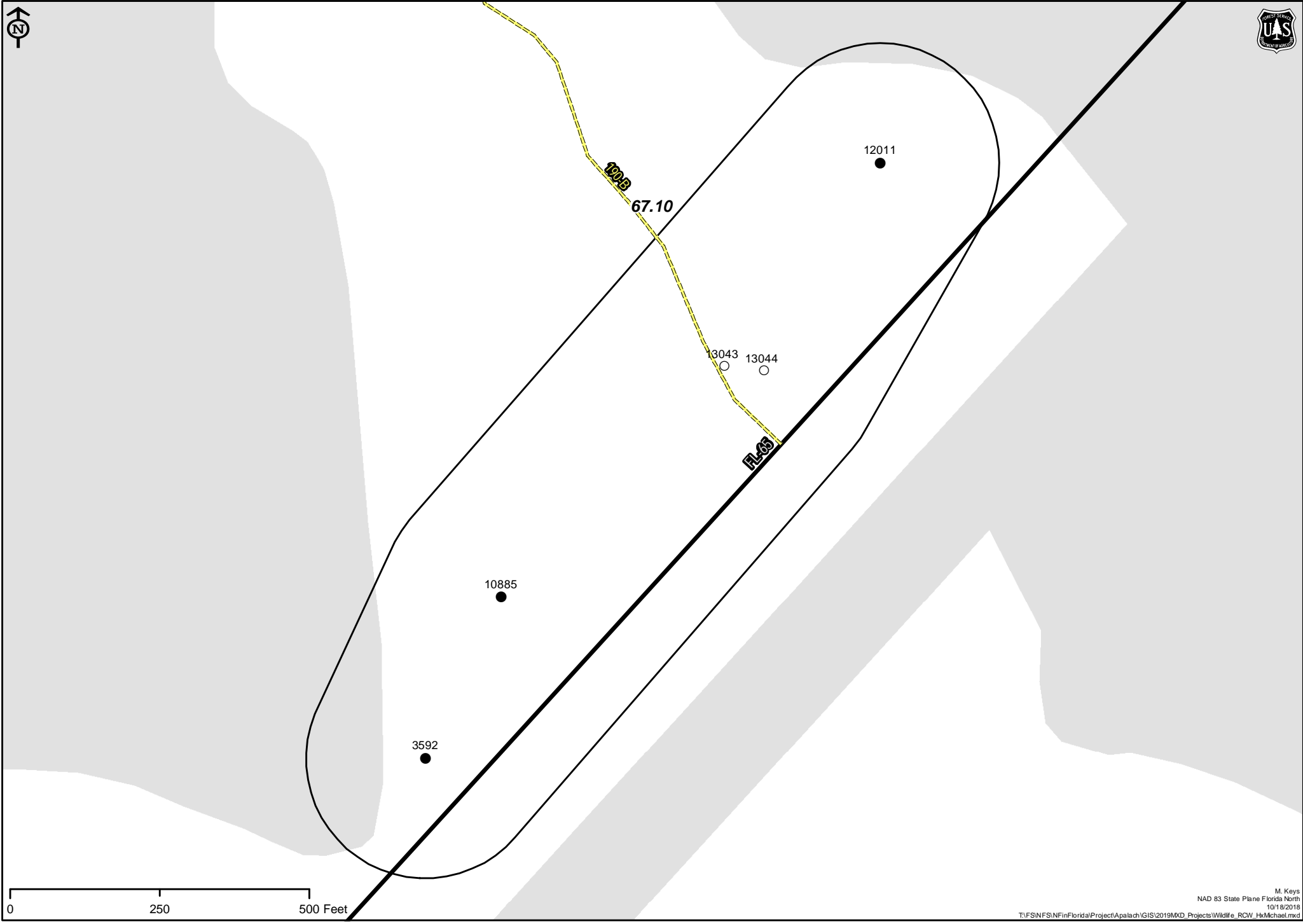
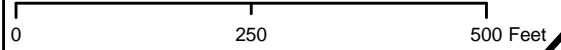
- Active
- Inactive
- Recruitment

RCWCluster (Status)

- ◇ Unsuitable
- NA
- +
- ×

Unsuitable RCW habitat

- Active
- Inactive
- Recruitment
- Non Pine
- YOUNG_PINE
- Private Land

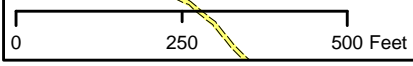
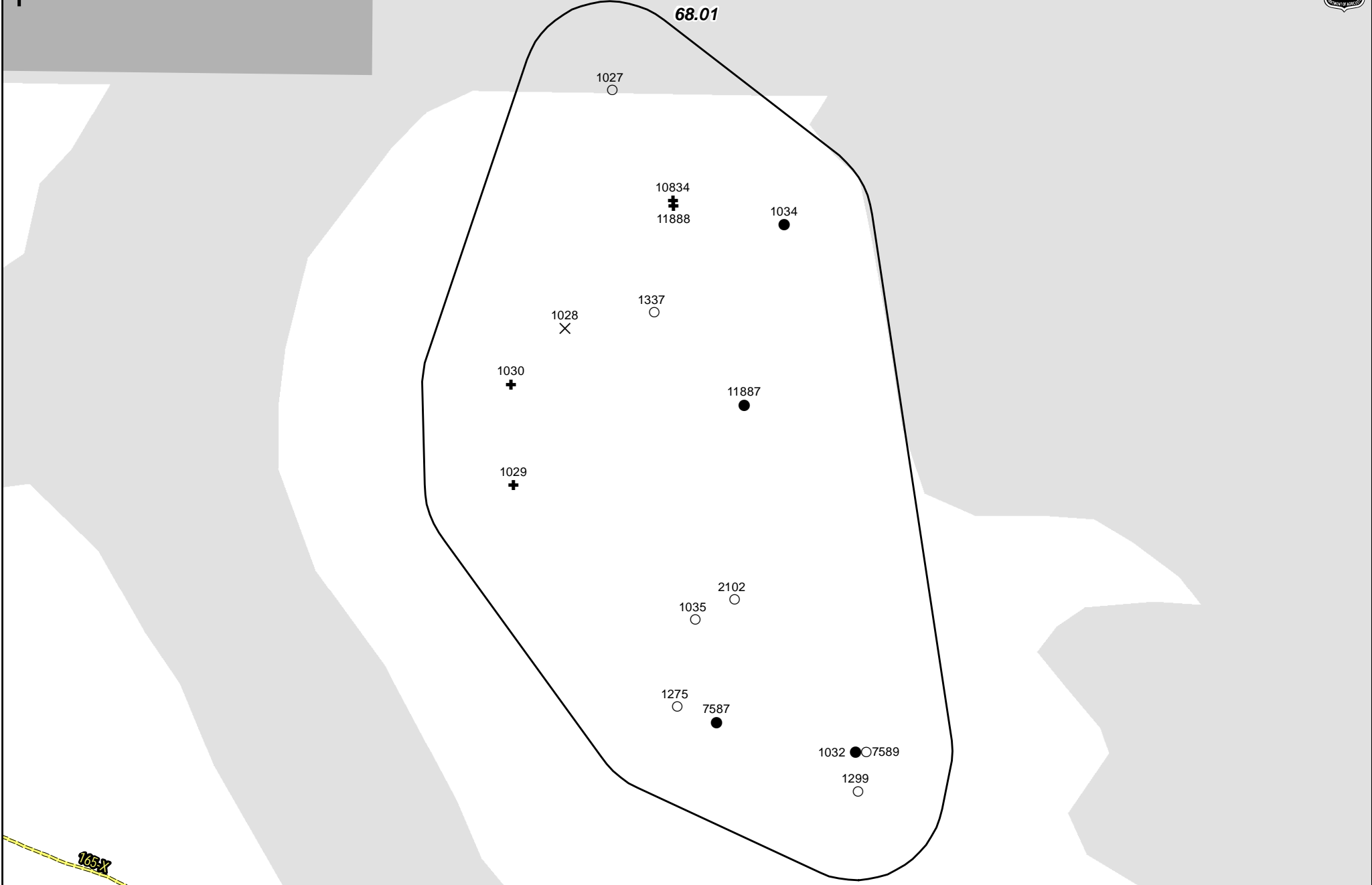


Apalachicola National Forest RCW Assessment

Cluster 68.01

Total Cavity Tree Count 16

RCWTree (Status)		RCWCluster (Status)		Unsuitable RCW habitat	
●	Active	◇	Unsuitable	▭	Active
○	Inactive	○	NA	▭	Inactive
■	Recruitment	+	Unknown	▭	Recruitment
		×	Non Extant	▭	Non Pine
				▭	YOUNG_PINE
				▭	Private Land

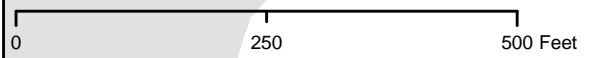
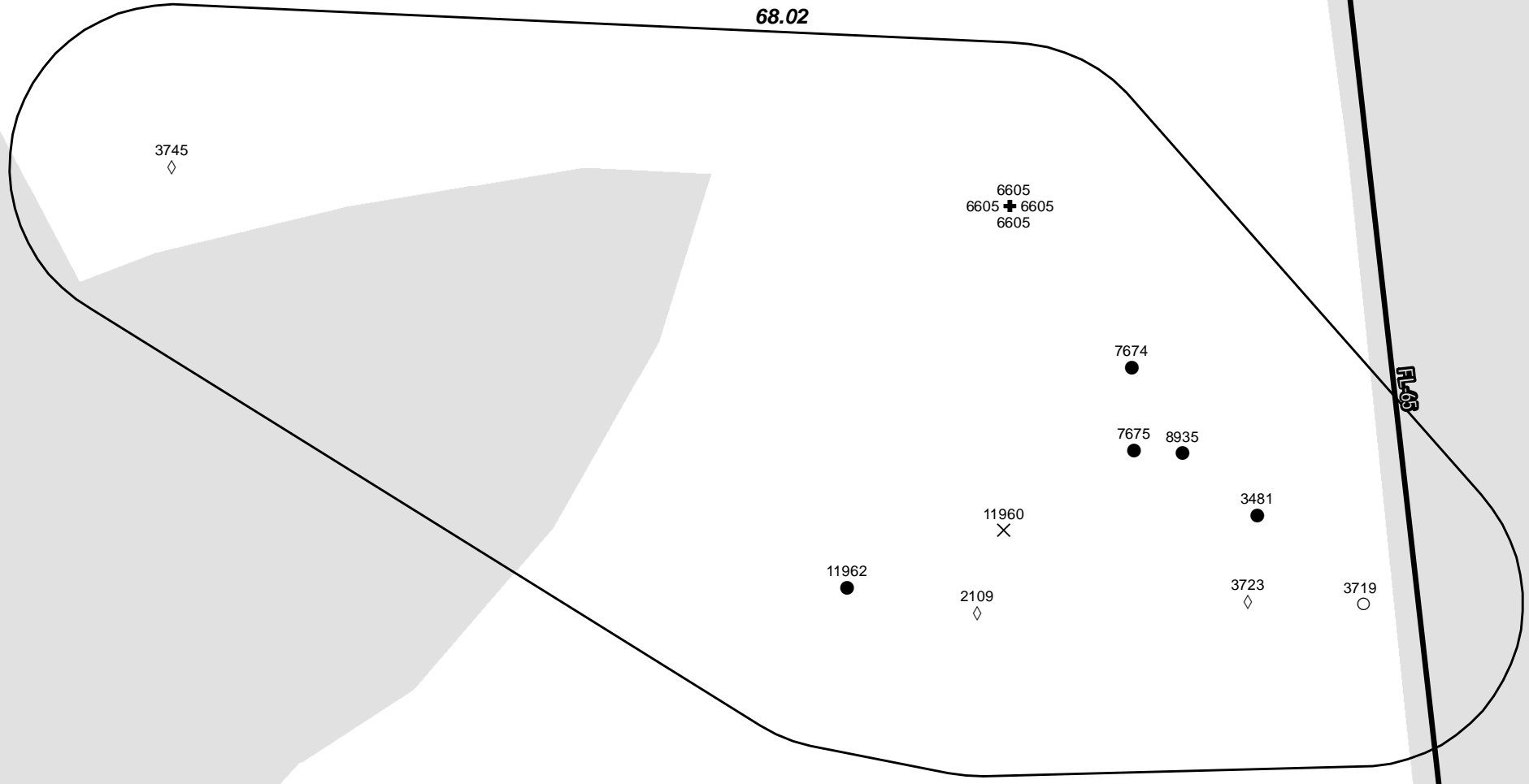


Apalachicola National Forest RCW Assessment

Cluster 68.02

Total Cavity Tree Count 14

RCWTree (Status)	◇ Unsuitable	RCWCluster (Status)	□ Unsuitable RCW habitat
● Active	○ NA	□ Active	□ Non Pine
○ Inactive	⊕ Unknown	□ Inactive	□ YOUNG_PINE
■ Recruitment	× Non Extant	□ Recruitment	■ Private Land


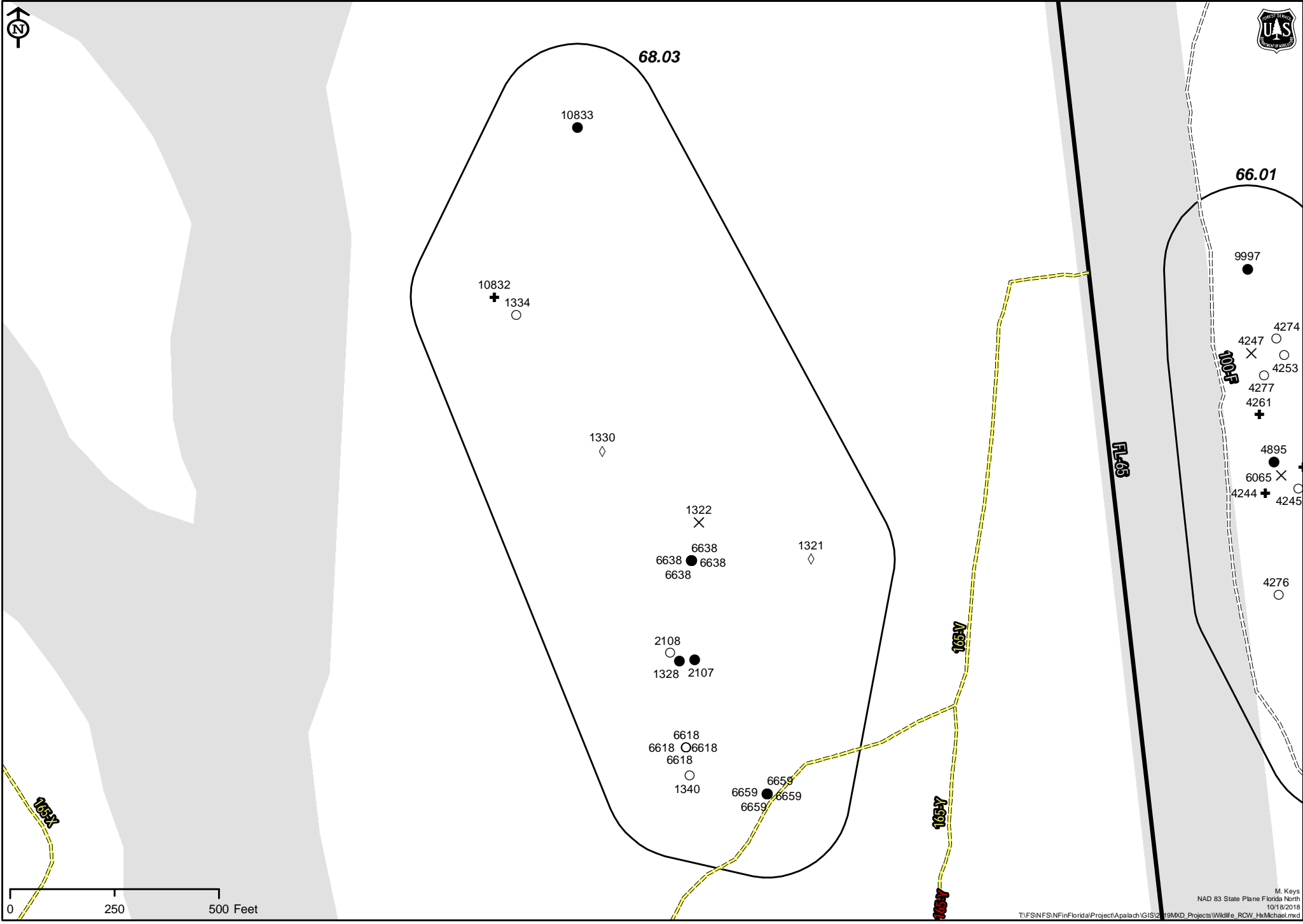


Apalachicola National Forest RCW Assessment

Cluster 68.03

Total Cavity Tree Count 22

RCWTree (Status)	◇ Unsuitable	RCWCluster (Status)	□ Active	Unsuitable RCW habitat
● Active	○ NA	□ Inactive	□ Non Pine	□ YOUNG_PINE
○ Inactive	⊕ Unknown	□ Recruitment	□ Private Land	
■ Recruitment	⊗ Non Extant			

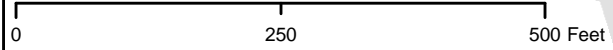
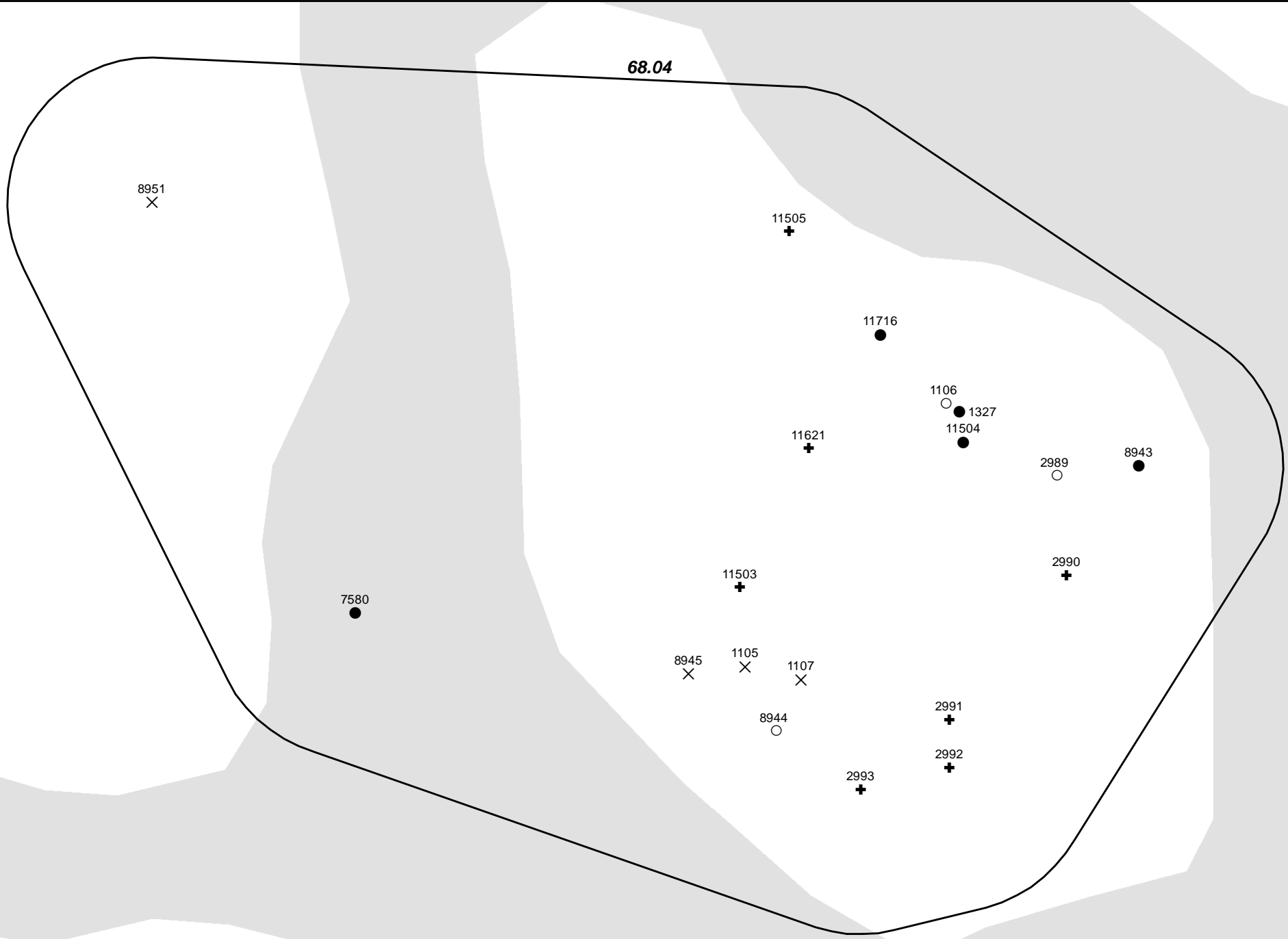


Apalachicola National Forest RCW Assessment

Cluster 68.04

Total Cavity Tree Count 19

RCWTree (Status)		RCWCluster (Status)		Unsuitable RCW habitat	
● Active	◇ Unsuitable	▭ Active	■ Non Pine	○ Inactive	○ NA
○ Inactive	⊕ Unknown	- - - Inactive	▨ YOUNG_PINE	⊗ Non Extant	⊗ Recruitment
■ Recruitment					

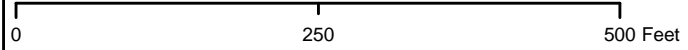
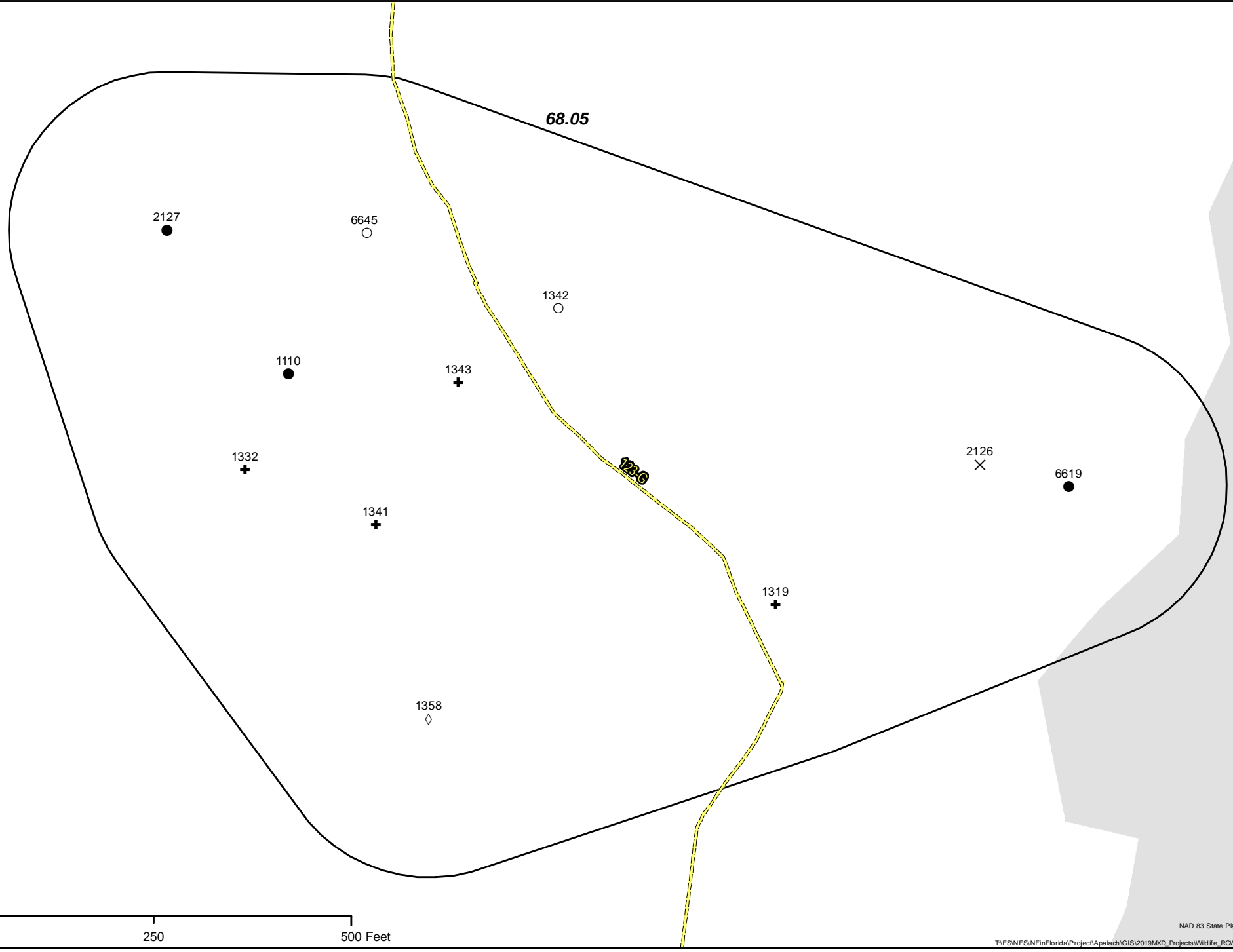


Apalachicola National Forest RCW Assessment

Cluster 68.05

Total Cavity Tree Count 11

RCWTree (Status)		RCWCluster (Status)		Unsuitable RCW habitat	
● Active	◇ Unsuitable	▭ Active	■ Non Pine	● YOUNG_PINE	■ Private Land
○ Inactive	○ NA	- - - Inactive			
■ Recruitment	+ Unknown	- - - Recruitment			
	× Non Extant				

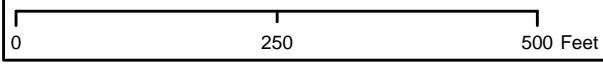
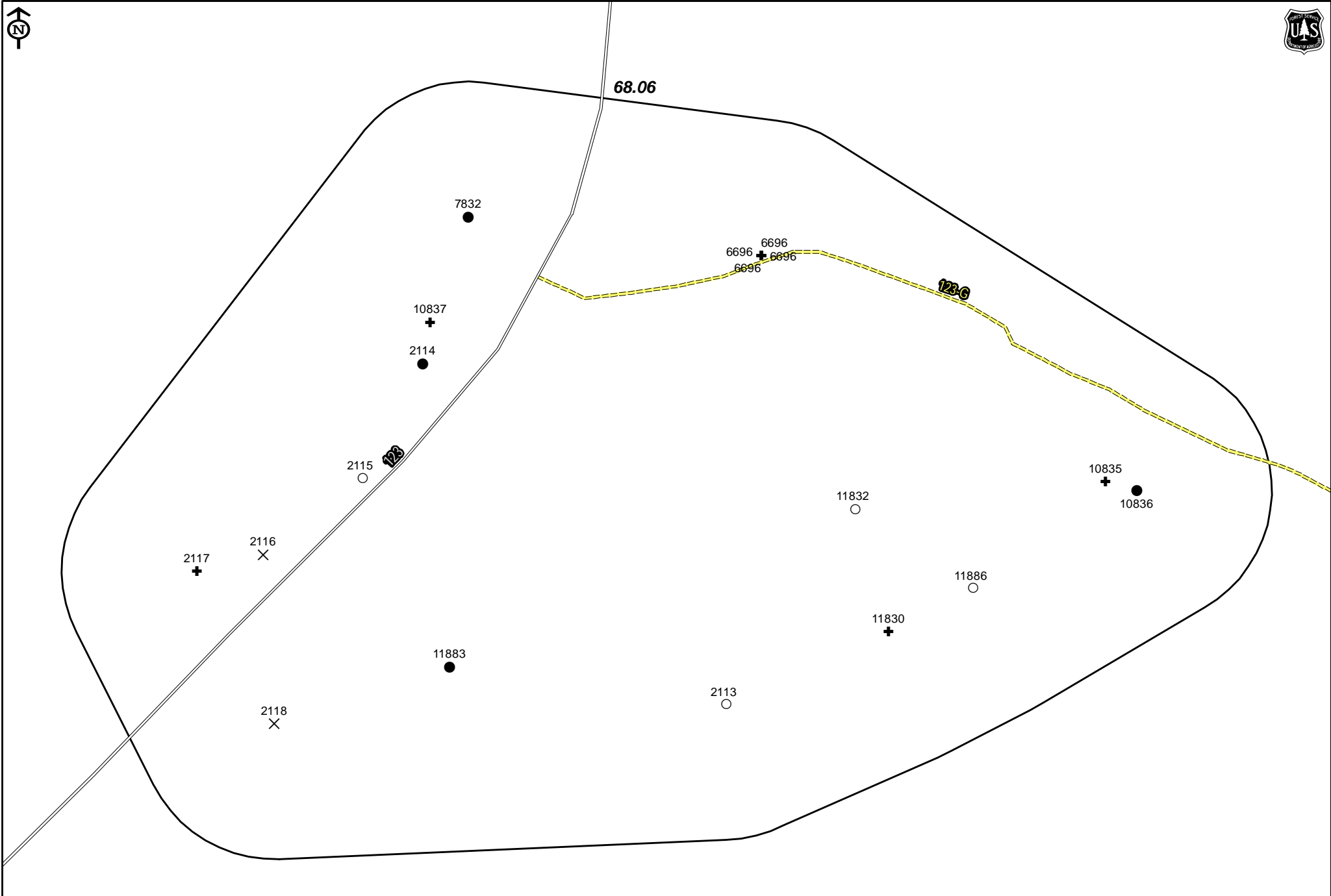


Apalachicola National Forest RCW Assessment

Cluster 68.06

Total Cavity Tree Count 18

RCWTree (Status)	◇ Unsuitable	RCWCluster (Status)	Unsuitable RCW habitat
● Active	○ NA	▭ Active	■ Non Pine
○ Inactive	⊕ Unknown	- - - Inactive	▨ YOUNG_PINE
■ Recruitment	⊗ Non Extant	▭ Recruitment	■ Private Land

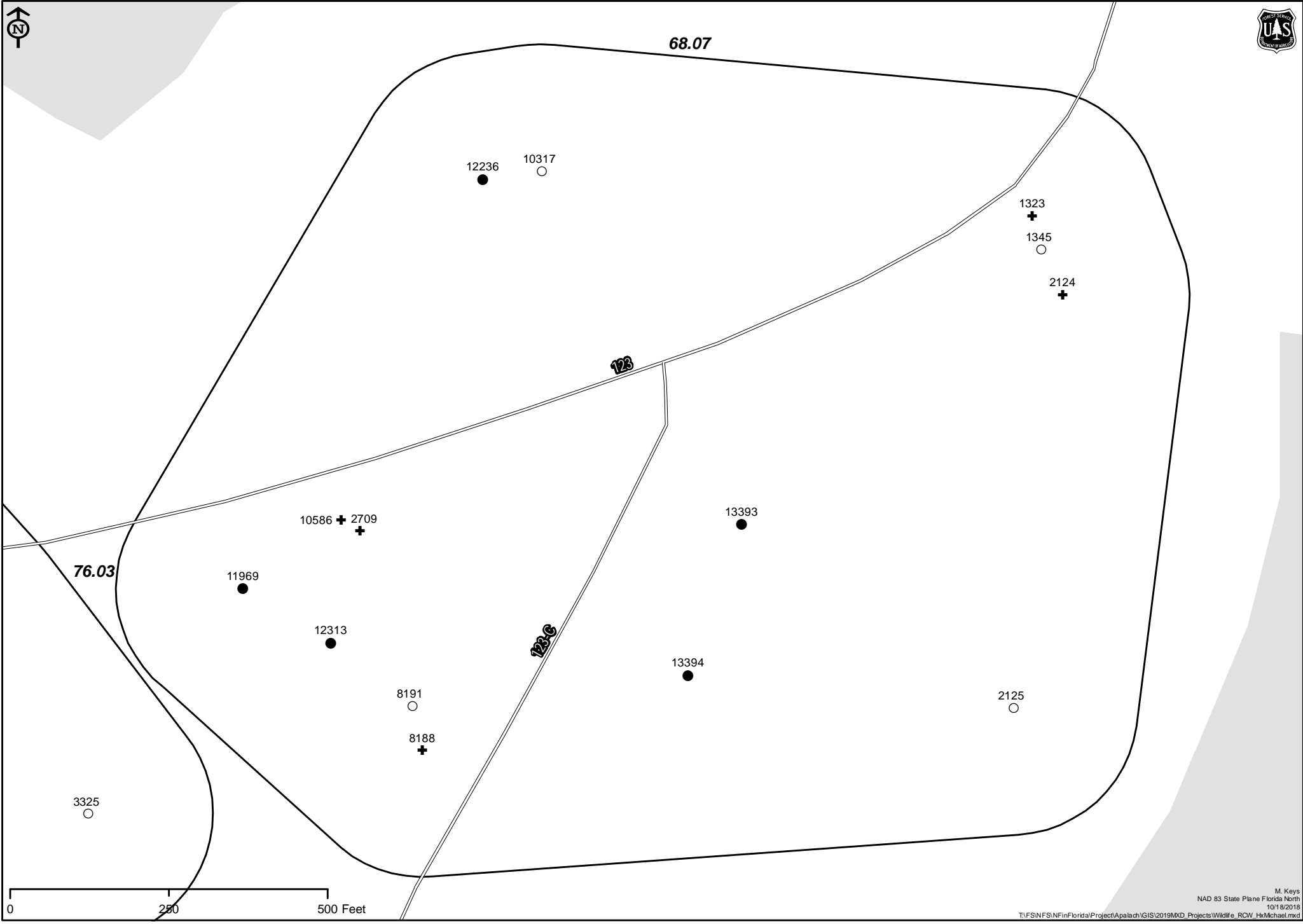


Apalachicola National Forest RCW Assessment

Cluster 68.07

Total Cavity Tree Count 13

RCWTree (Status)		RCWCluster (Status)		Unsuitable RCW habitat	
●	Active	◇	Unsuitable	▭	Active
○	Inactive	○	NA	- - -	Inactive
■	Recruitment	+	Unknown	▭	Recruitment
		×	Non Extant		
				▭	Non Pine
				▭	YOUNG_PINE
				▭	Private Land

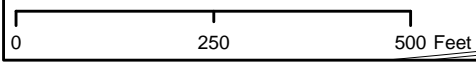


Apalachicola National Forest RCW Assessment

Cluster 68.08

Total Cavity Tree Count 17

RCWTree (Status)	◇ Unsuitable	RCWCluster (Status)	Unsuitable RCW habitat
● Active	○ NA	▭ Active	■ Non Pine
○ Inactive	⊕ Unknown	- - - Inactive	▨ YOUNG_PINE
■ Recruitment	× Non Extant	┌ ┐ Recruitment	■ Private Land



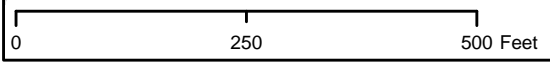
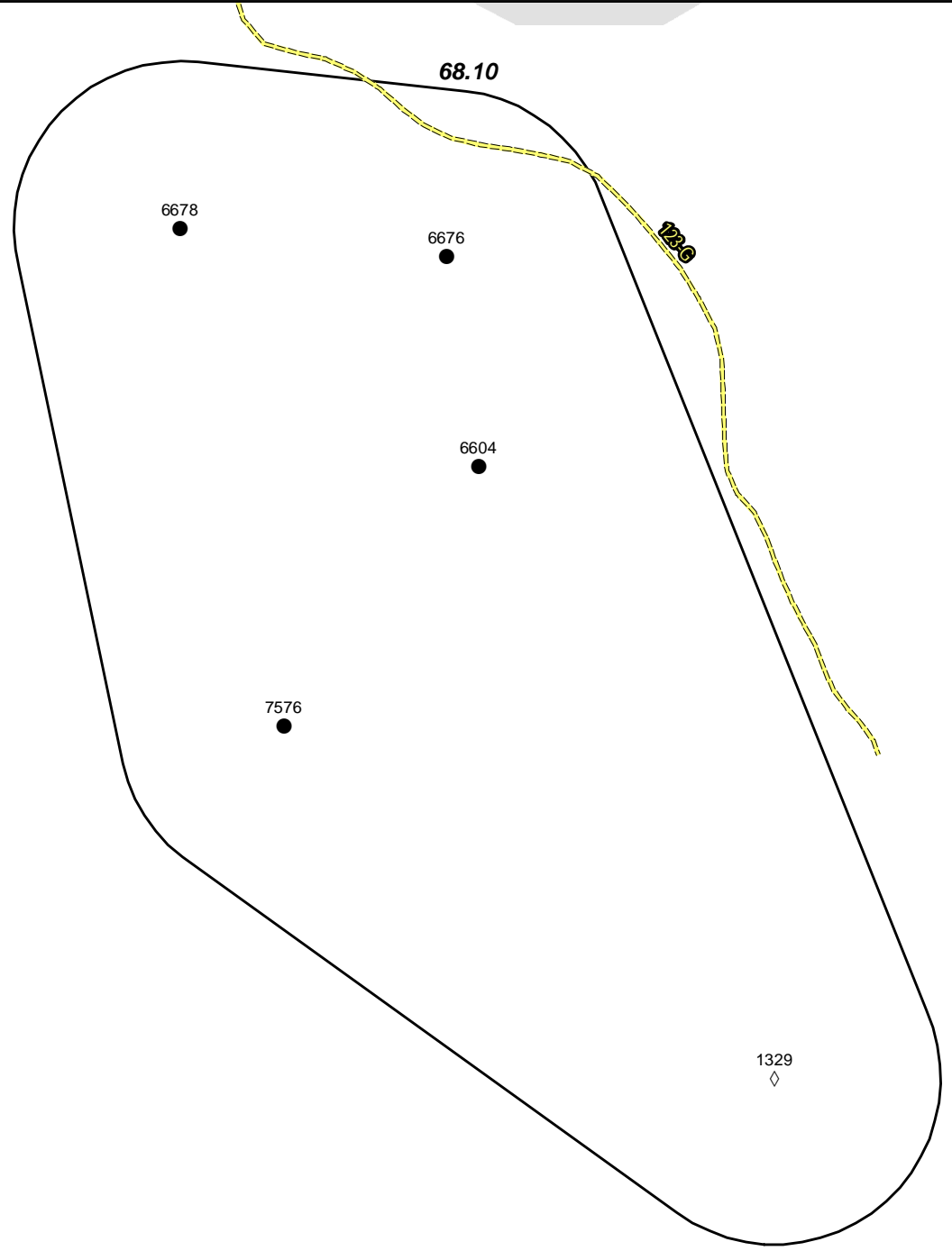
123-C

Apalachicola National Forest RCW Assessment

Cluster 68.10

Total Cavity Tree Count **5**

RCWTree (Status)		RCWCluster (Status)		Unsuitable RCW habitat	
●	Active	◇	Unsuitable	▭	Active
○	Inactive	○	NA	▭	Non Pine
■	Recruitment	+	Unknown	▭	YOUNG_PINE
		×	Non Extant	▭	Private Land
				▭	Recruitment



Apalachicola National Forest RCW Assessment

Cluster 68.12

Total Cavity Tree Count 7

RCWTree (Status)

- Active
- Inactive
- Recruitment

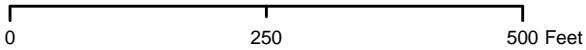
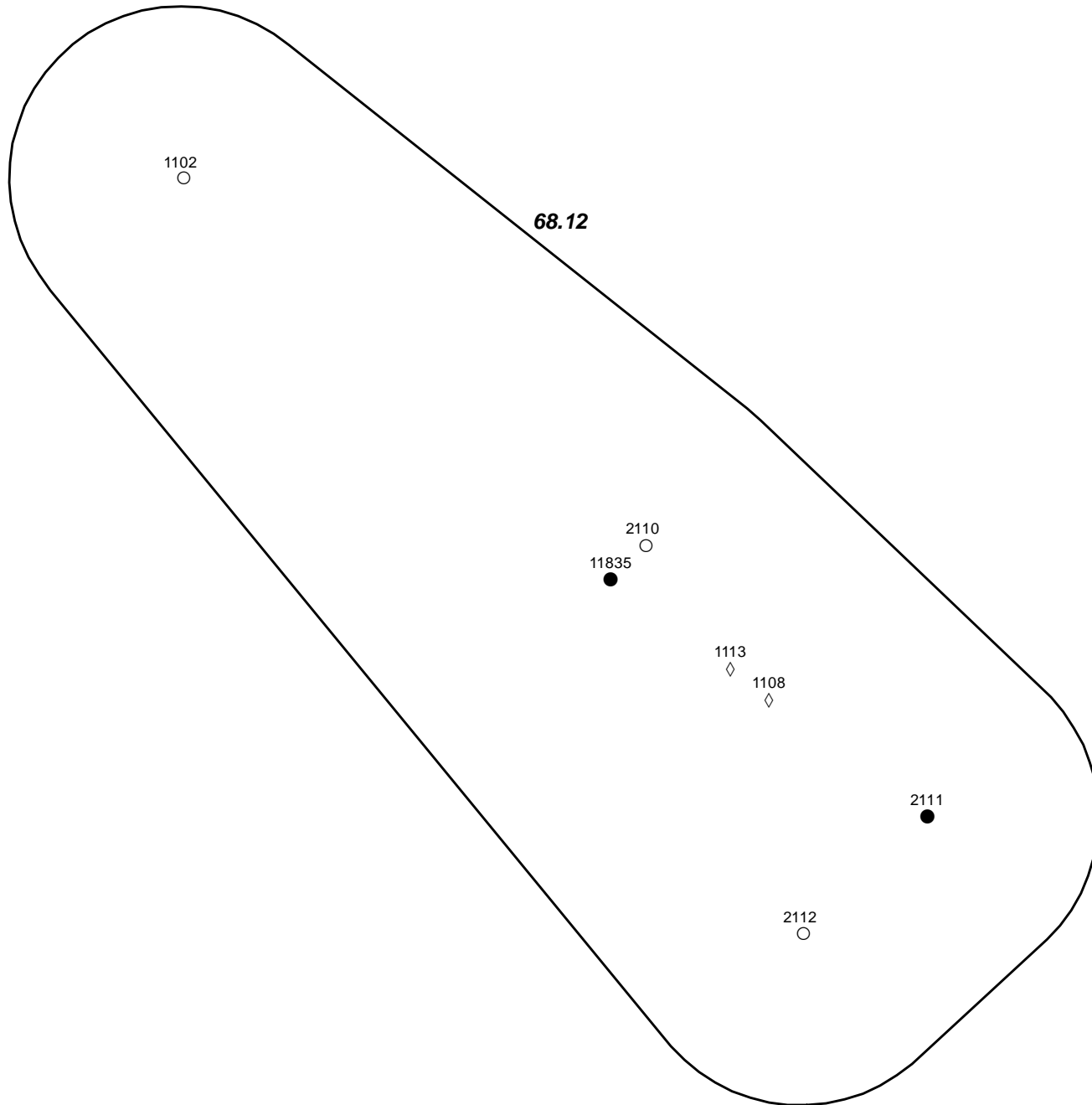
RCWCluster (Status)

- ◇ Unsuitable
- NA
- +
- ×

- ▭ Active
- - - Inactive
- - - Recruitment

Unsuitable RCW habitat

- Non Pine
- YOUNG_PINE
- Private Land



Apalachicola National Forest RCW Assessment

Cluster 68.13

Total Cavity Tree Count 13

RCWTree (Status)

- Active
- Inactive
- Recruitment

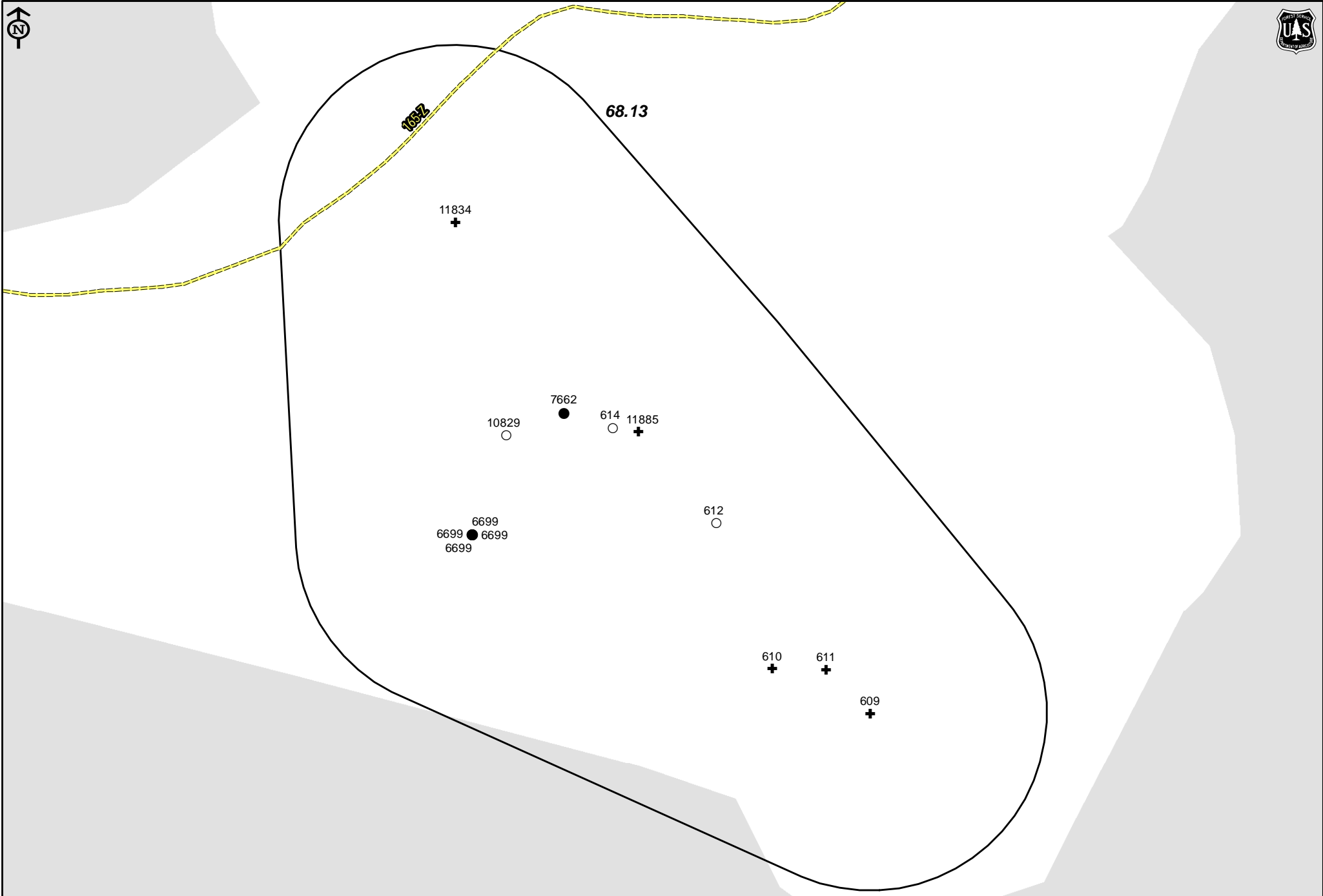
RCWCluster (Status)

- ◇ Unsuitable
- NA
- +
- ×

- ▭ Active
- - - Inactive
- - - Recruitment

Unsuitable RCW habitat

- Non Pine
- ░ YOUNG_PINE
- Private Land



0 250 500 Feet

Apalachicola National Forest RCW Assessment

Cluster 68.14

Total Cavity Tree Count

8

RCWTree (Status)

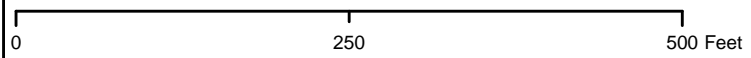
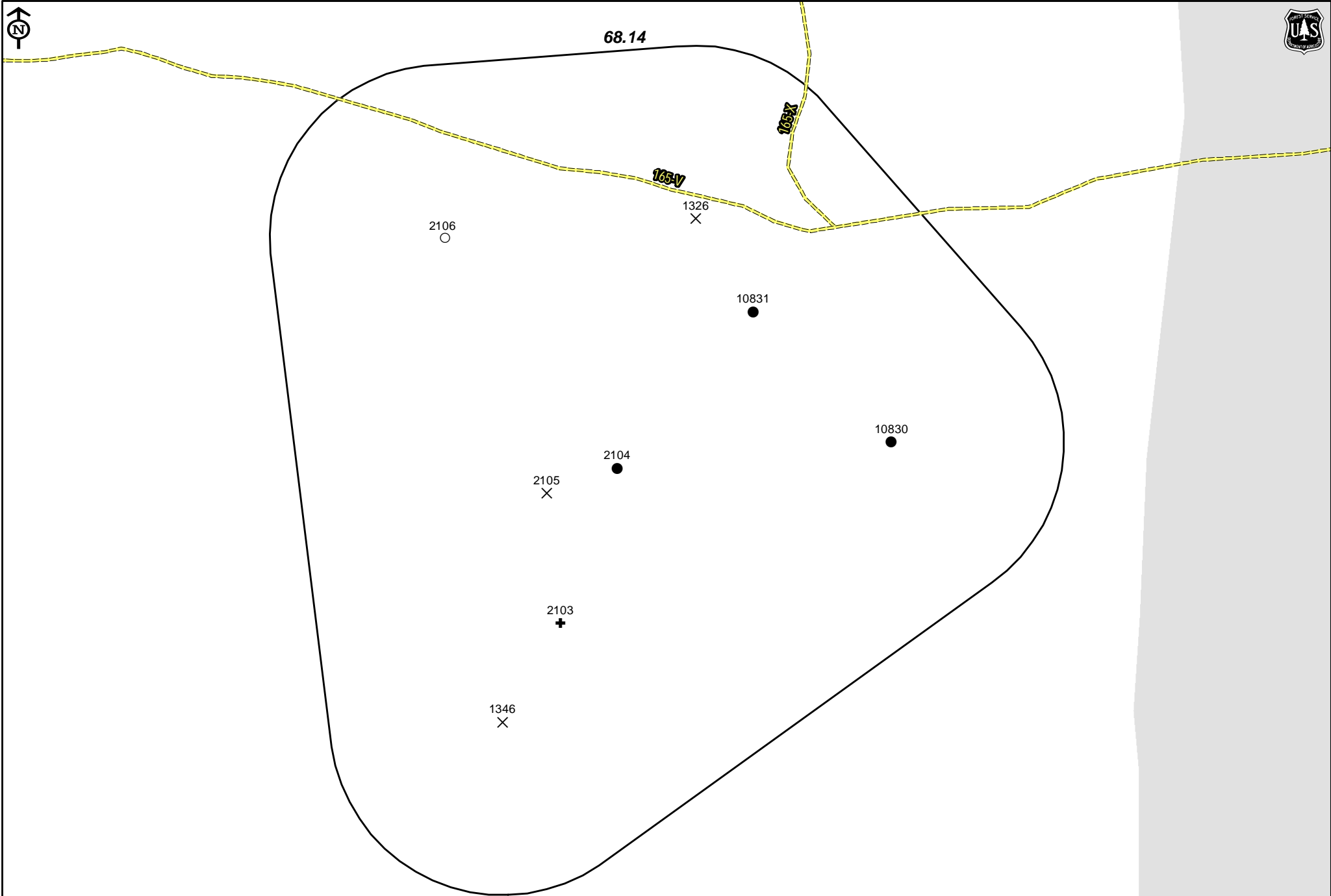
- Active
- Inactive
- Recruitment

RCWCluster (Status)

- ◇ Unsuitable
- NA
- +
- ×

Unsuitable RCW habitat

- Active
- Inactive
- Recruitment
- Non Pine
- YOUNG_PINE
- Private Land



Apalachicola National Forest RCW Assessment

Cluster 69.01

Total Cavity Tree Count 14

RCWTree (Status)


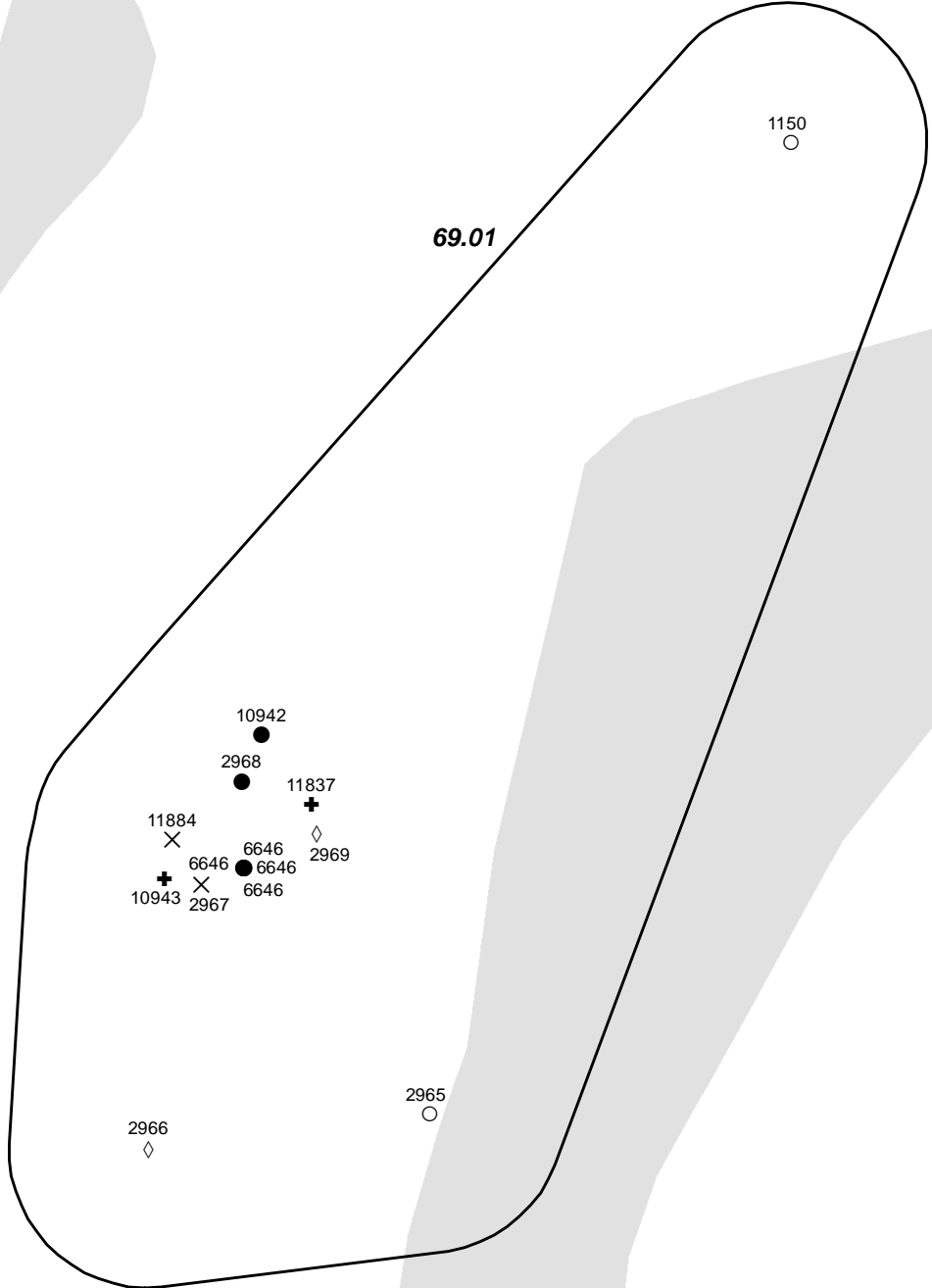
- Active
- Inactive
- Recruitment

RCWCluster (Status)

- ◇ Unsuitable
- NA
- ⊕ Unknown
- × Non Extant

Unsuitable RCW habitat

- Active
- Inactive
- Recruitment
- Non Pine
- YOUNG_PINE
- Private Land

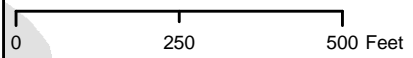
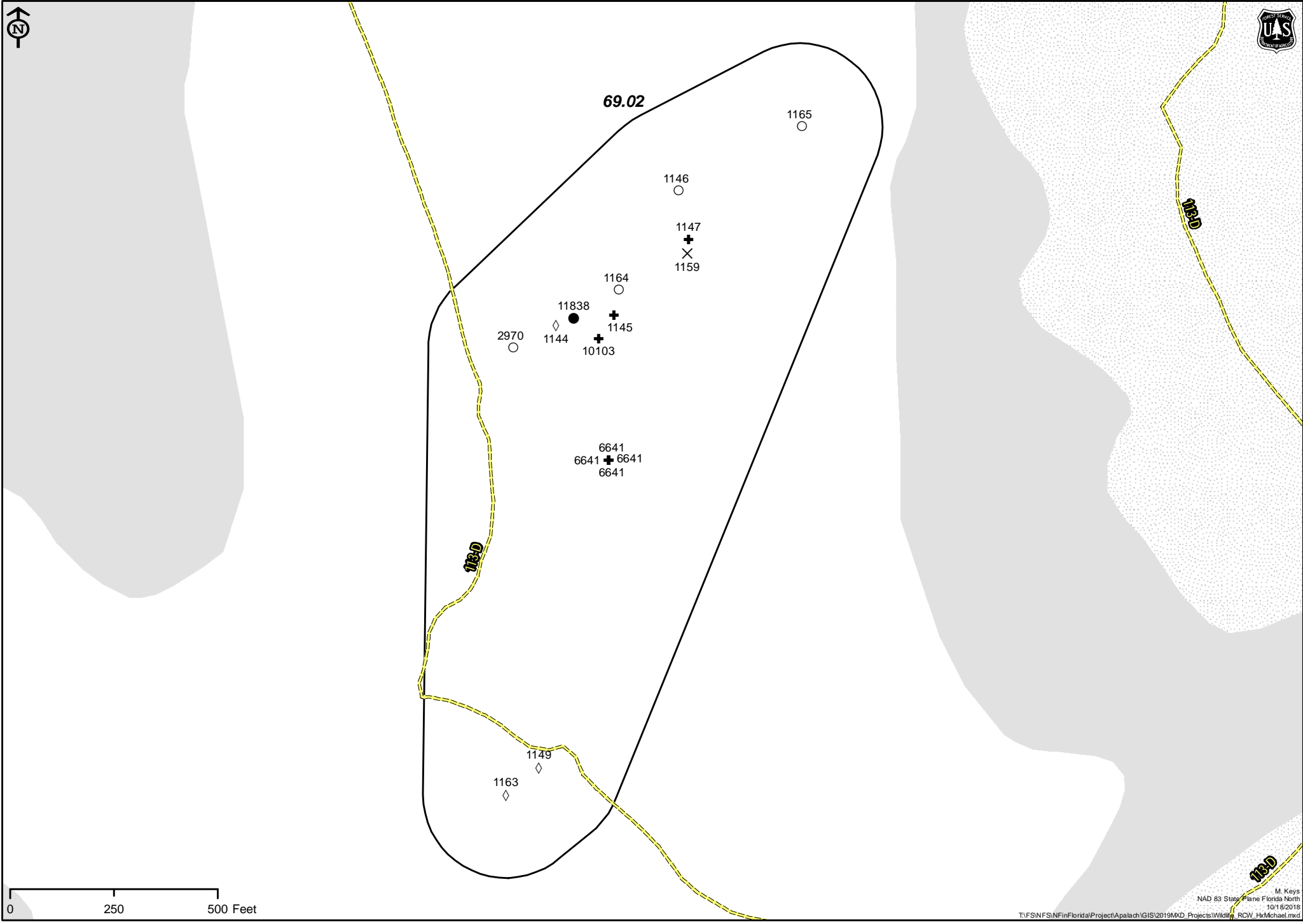


Apalachicola National Forest RCW Assessment

Cluster 69.02

Total Cavity Tree Count 16

RCWTree (Status)		RCWCluster (Status)		Unsuitable RCW habitat	
●	Active	◇	Unsuitable	▭	Active
○	Inactive	○	NA	▭	Inactive
■	Recruitment	+	Unknown	▭	Recruitment
		×	Non Extant	▭	Non Pine
				▭	YOUNG_PINE
				▭	Private Land



Apalachicola National Forest RCW Assessment

Cluster 69.04

Total Cavity Tree Count 12

RCWTree (Status)

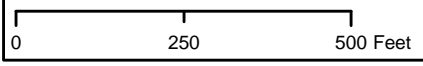
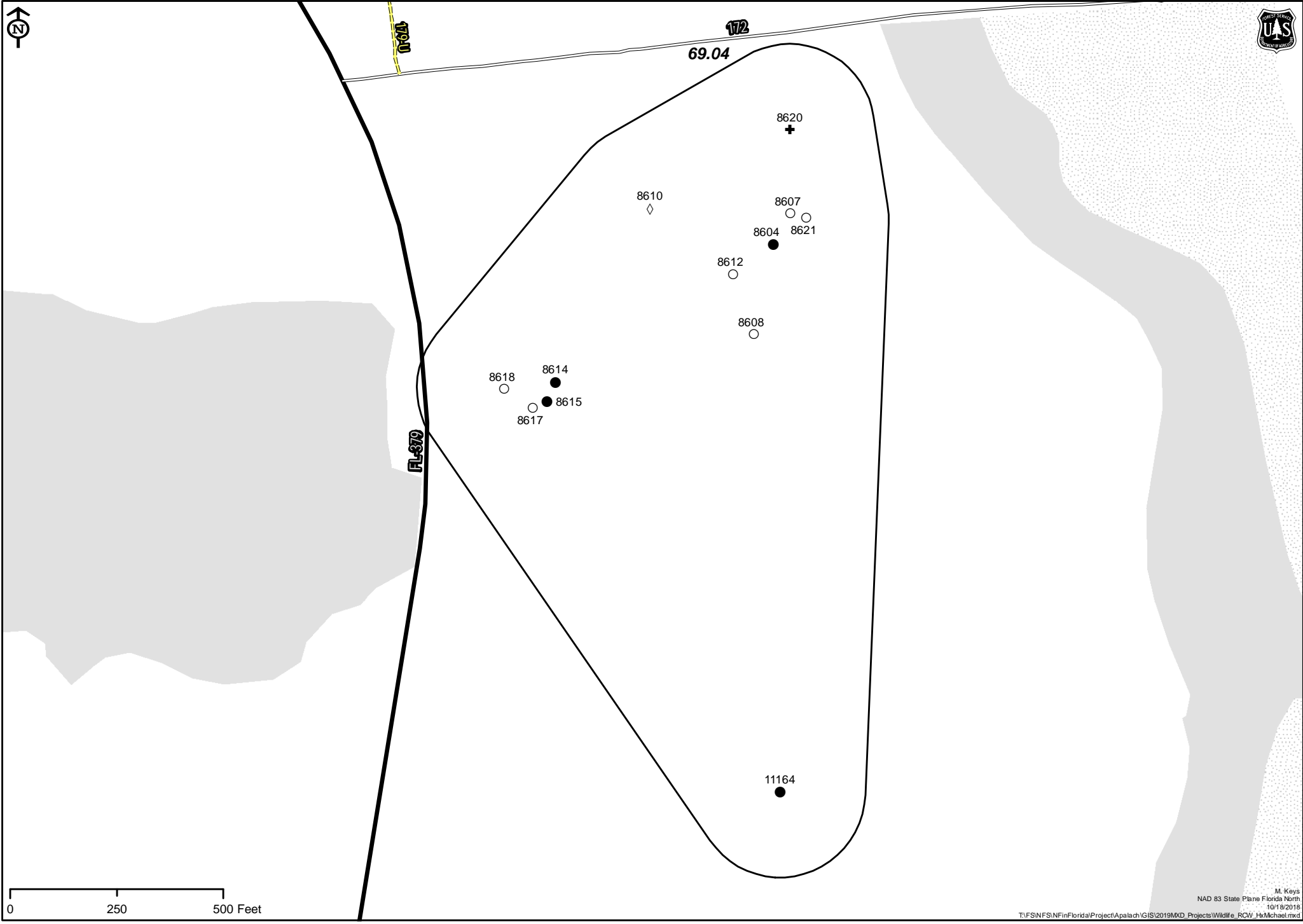
- Active
- Inactive
- Recruitment

RCWCluster (Status)

- ◇ Unsuitable
- NA
- +
- ×
- Active
- - - Inactive
- Recruitment

Unsuitable RCW habitat

- Non Pine
- ▨ YOUNG_PINE
- Private Land

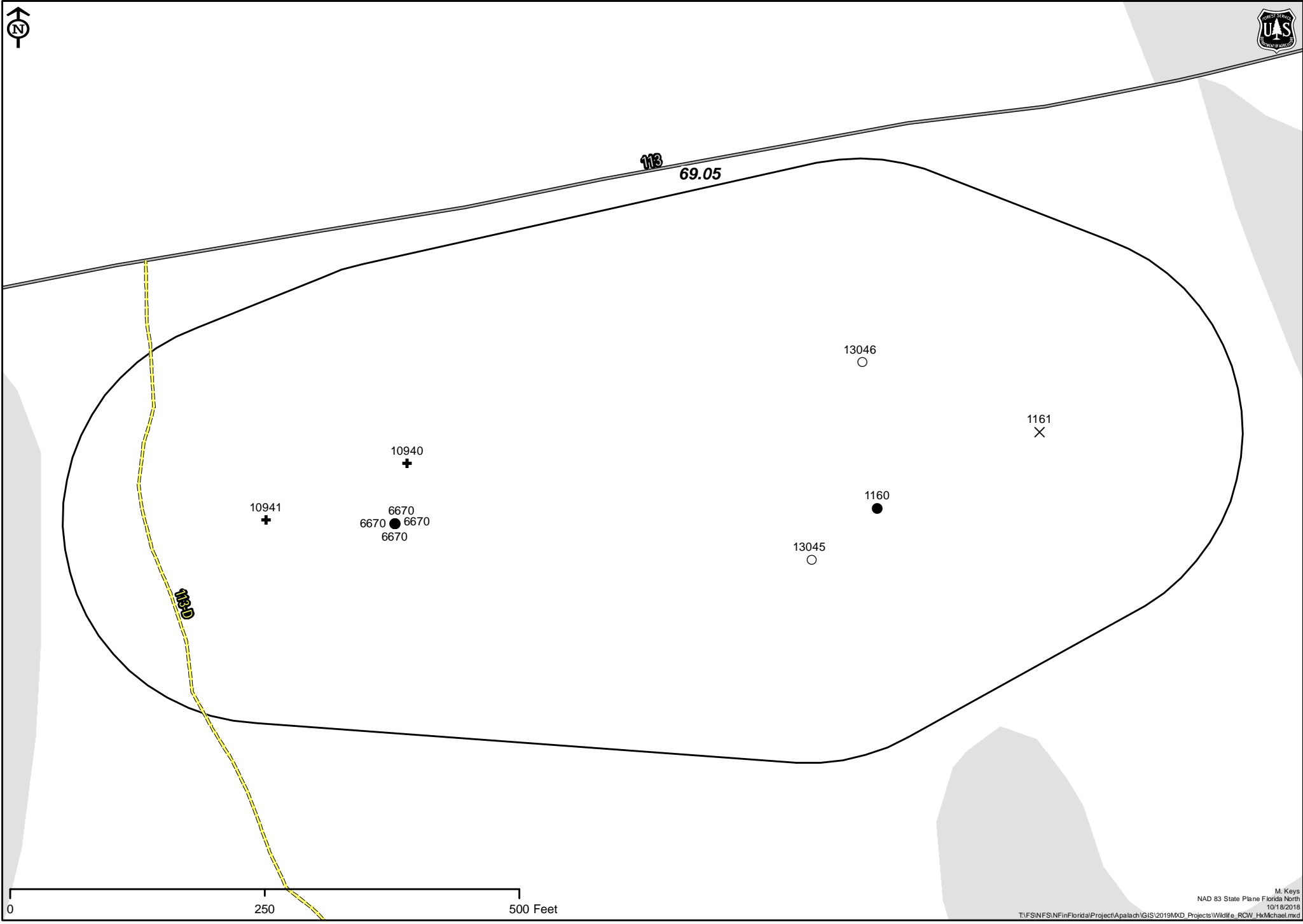


Apalachicola National Forest RCW Assessment

Cluster 69.05

Total Cavity Tree Count 10

RCWTree (Status)	◇ Unsuitable	RCWCluster (Status)	Unsuitable RCW habitat
● Active	○ NA	▭ Active	■ Non Pine
○ Inactive	⊕ Unknown	- - - Inactive	▨ YOUNG_PINE
■ Recruitment	× Non Extant	- - - Recruitment	■ Private Land



0 250 500 Feet

Apalachicola National Forest RCW Assessment

Cluster 69.06

Total Cavity Tree Count 10

RCWTree (Status)

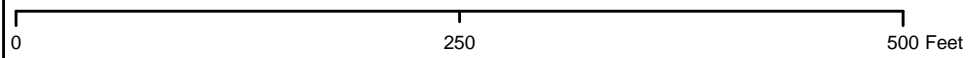
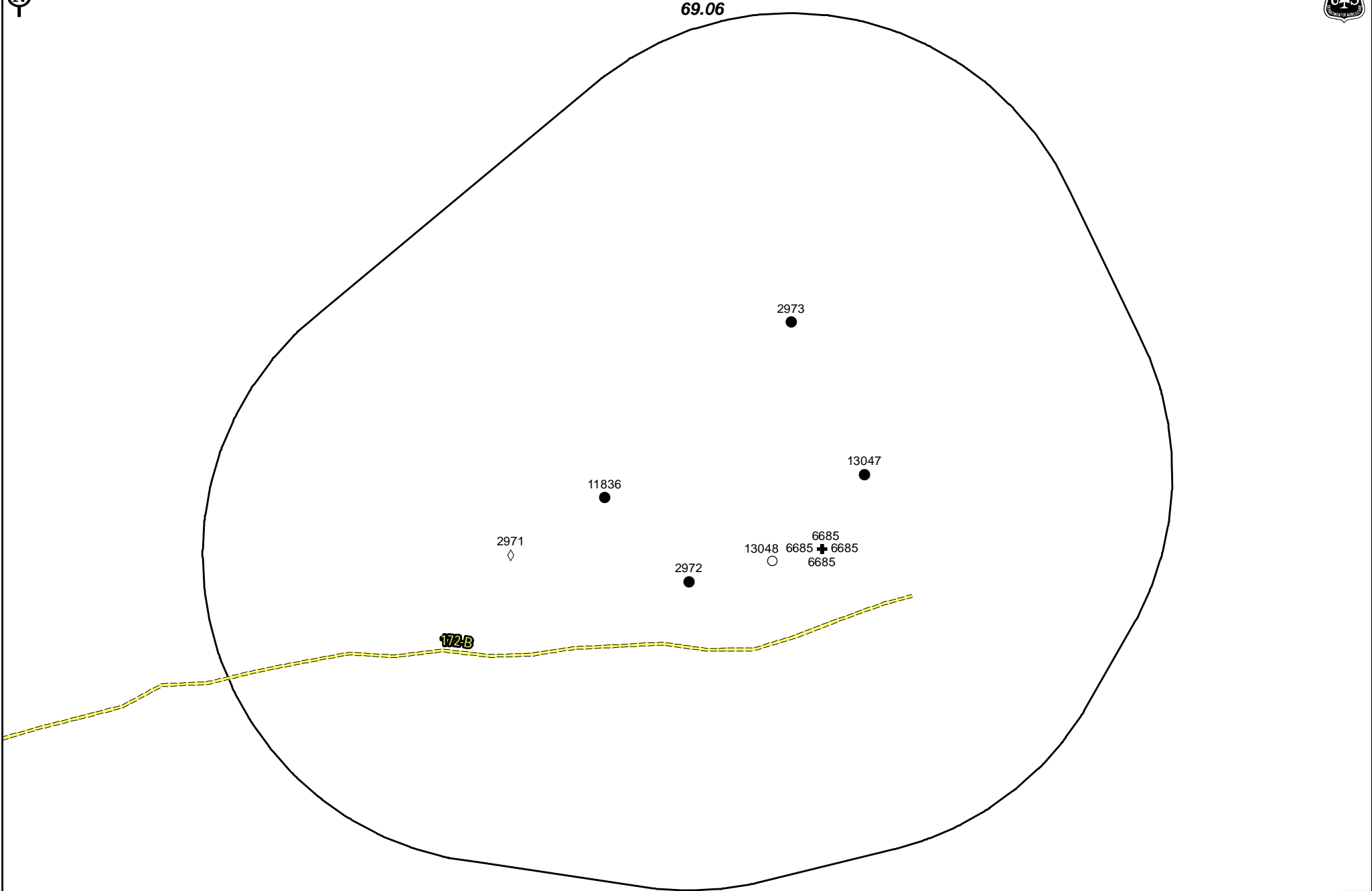
- Active
- Inactive
- Recruitment

RCWCluster (Status)

- ◇ Unsuitable
- NA
- ⊕ Unknown
- × Non Extant

Unsuitable RCW habitat

- Active
- Inactive
- Recruitment
- Non Pine
- YOUNG_PINE
- Private Land



Apalachicola National Forest RCW Assessment

Cluster 7.01

Total Cavity Tree Count

4

RCWTree (Status)

- Active
- Inactive
- Recruitment

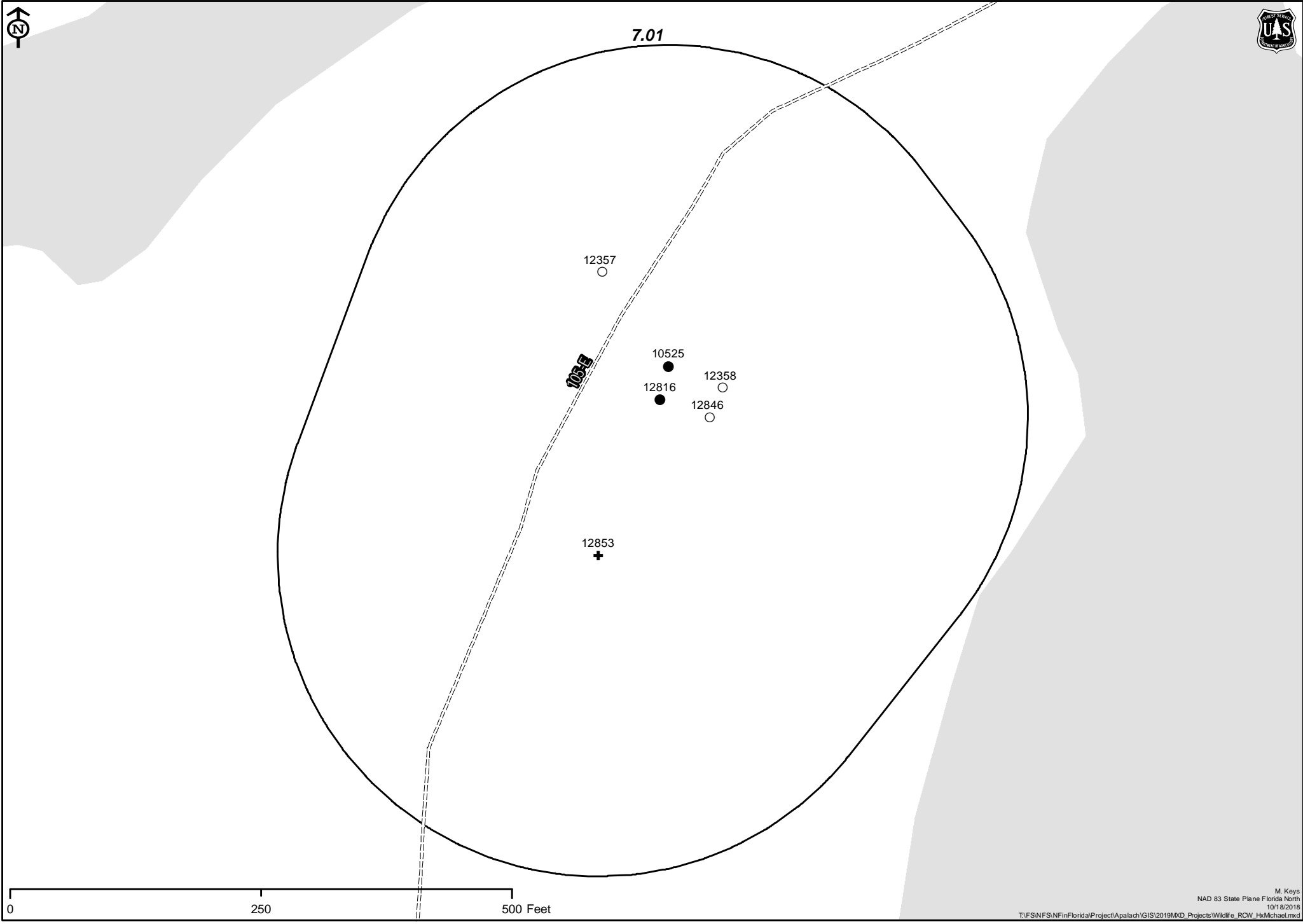
RCWCluster (Status)

- ◇ Unsuitable
- NA
- +
- ×

- ▭ Active
- - - Inactive
- - - Recruitment

Unsuitable RCW habitat

- Non Pine
- ▨ YOUNG_PINE
- Private Land



0 250 500 Feet

Apalachicola National Forest RCW Assessment

Cluster 7.02

Total Cavity Tree Count

3

RCWTree (Status)

- Active
- Inactive
- Recruitment

RCWCluster (Status)

- ◇ Unsuitable
- NA
- +
- ×

- ▭ Active
- - - Inactive
- - - Recruitment

Unsuitable RCW habitat

- Non Pine
- ▨ YOUNG_PINE
- Private Land




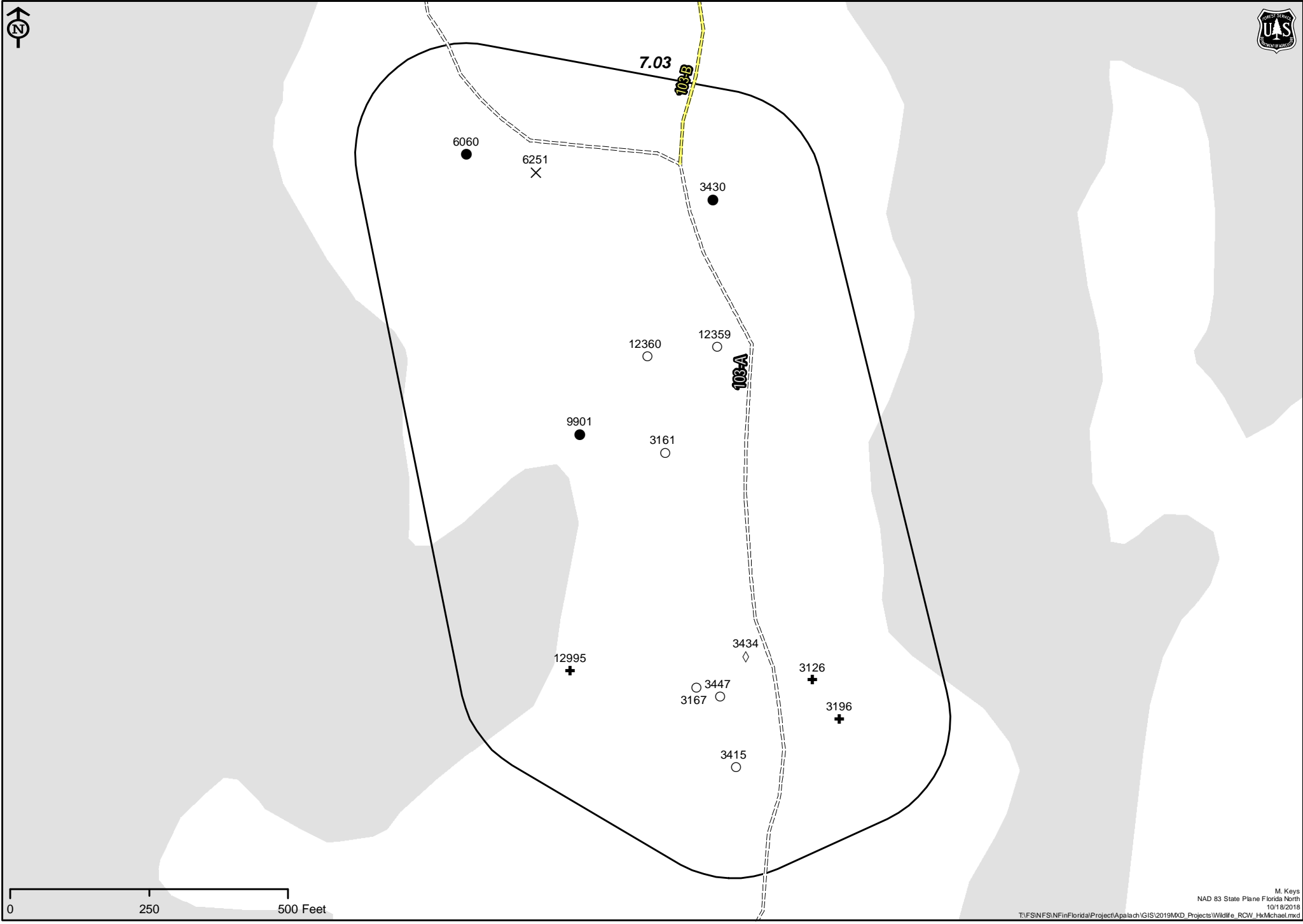
0 250 500 Feet

Apalachicola National Forest RCW Assessment

Cluster 7.03

Total Cavity Tree Count 12


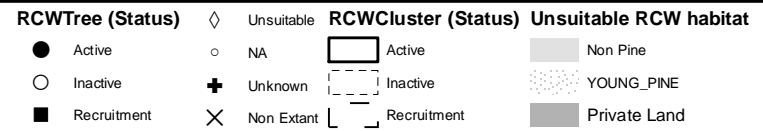
RCWTree (Status)		RCWCluster (Status)		Unsuitable RCW habitat	
● Active	◇ Unsuitable	▭ Active	■ Non Pine	○ Inactive	○ NA
○ Inactive	⊕ Unknown	- - - Inactive	▨ YOUNG_PINE	⊗ Non Extant	⊗ Recruitment
■ Recruitment					



Apalachicola National Forest RCW Assessment

Cluster 70.01

Total Cavity Tree Count 7




Apalachicola National Forest RCW Assessment

Cluster 70.02

Total Cavity Tree Count 12

RCWTree (Status)		RCWCluster (Status)		Unsuitable RCW habitat	
● Active	◇ Unsuitable	▭ Active	▭ Non Pine	▭ YOUNG_PINE	▭ Private Land
○ Inactive	○ NA	- - - Inactive			
■ Recruitment	⊕ Unknown	┌ ┐ Recruitment			
	✕ Non Extant				



Apalachicola National Forest RCW Assessment

Cluster 70.03

Total Cavity Tree Count 13

RCWTree (Status)

- Active
- Inactive
- Recruitment

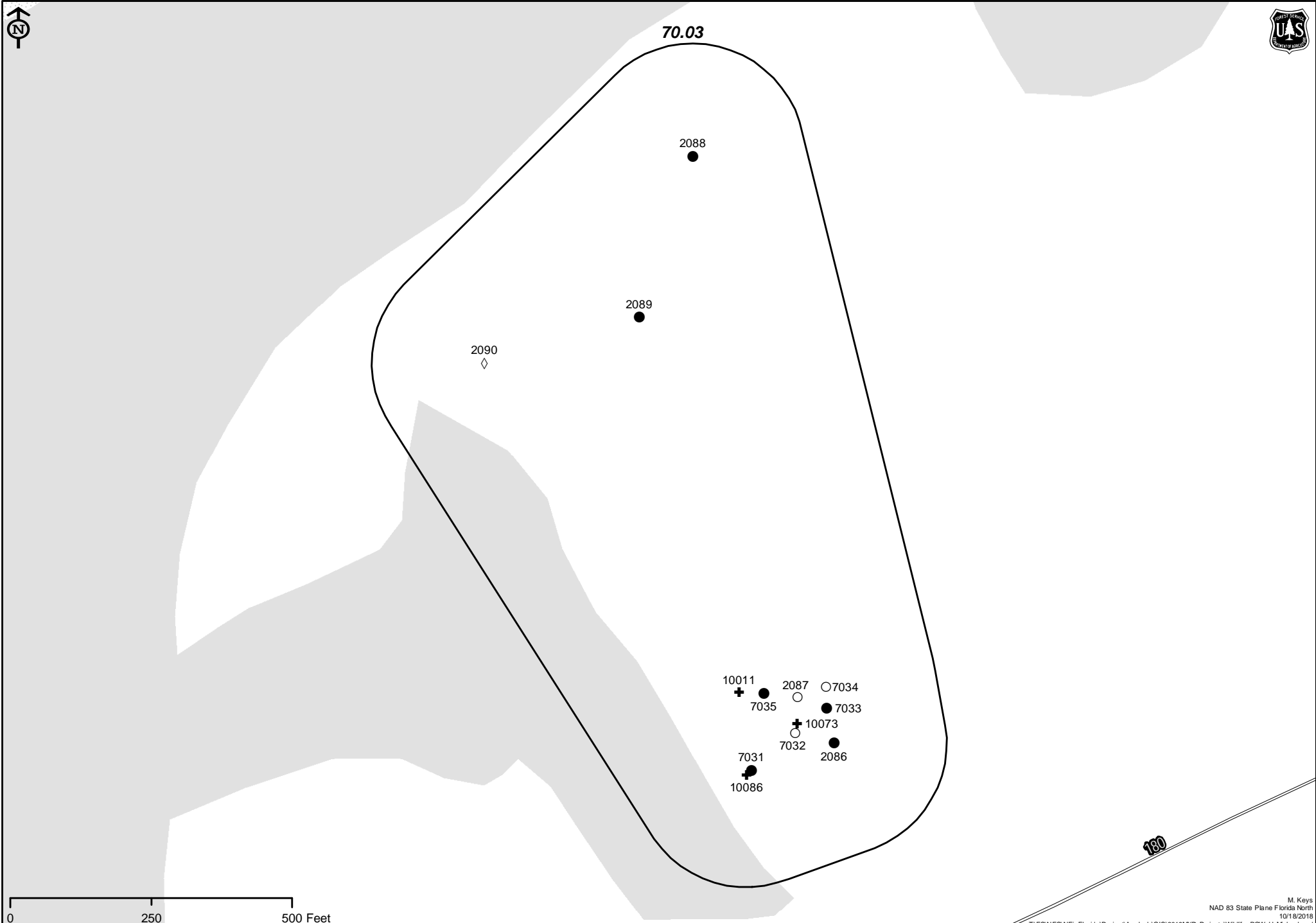
RCWCluster (Status)

- ◇ Unsuitable
- NA
- ⊕ Unknown
- × Non Extant

- ▭ Active
- - - Inactive
- - - Recruitment

Unsuitable RCW habitat

- Non Pine
- ▨ YOUNG_PINE
- Private Land



0 250 500 Feet

Apalachicola National Forest RCW Assessment

Cluster 70.07

Total Cavity Tree Count 8

RCWTree (Status)		RCWCluster (Status)		Unsuitable RCW habitat			
●	Active	◇	Unsuitable	□	Active	■	Non Pine
○	Inactive	○	NA	□	Inactive	▨	YOUNG_PINE
+	Unknown	+	Unknown	□	Recruitment	■	Private Land
■	Recruitment	×	Non Extant				



0 250 500 Feet

Apalachicola National Forest RCW Assessment

Cluster 70.08

Total Cavity Tree Count 11

RCWTree (Status)

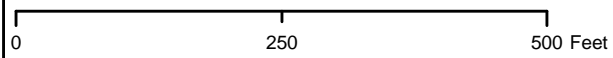
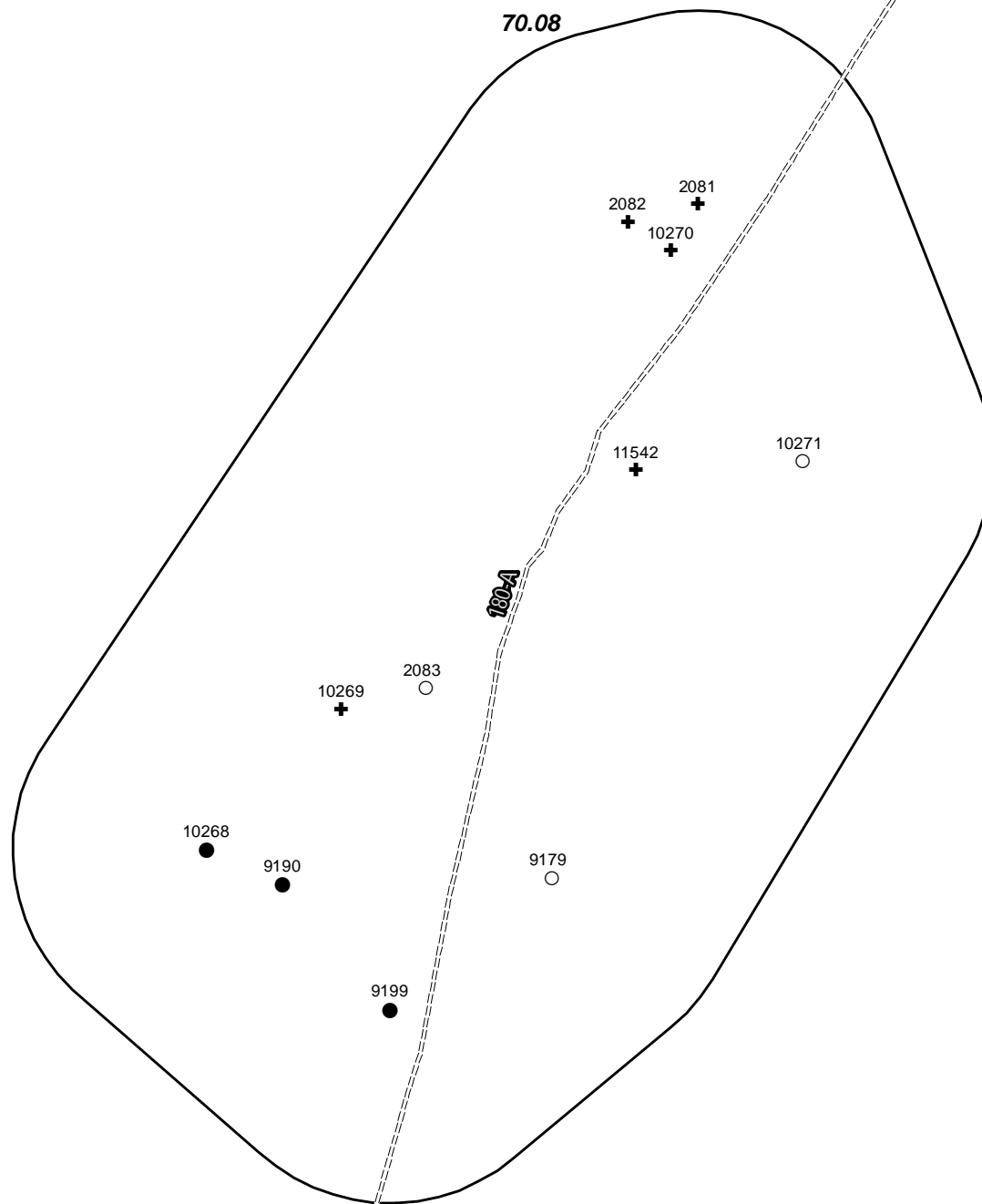
- Active
- Inactive
- Recruitment

RCWCluster (Status)

- ◇ Unsuitable
- NA
- +
- Unknown
- +
- Non Extant
-
- +
- Recruitment

Unsuitable RCW habitat

- Active
- Inactive
- Recruitment
- Non Pine
- YOUNG_PINE
- Private Land



Apalachicola National Forest RCW Assessment

Cluster 71.02

Total Cavity Tree Count 16

RCWTree (Status)

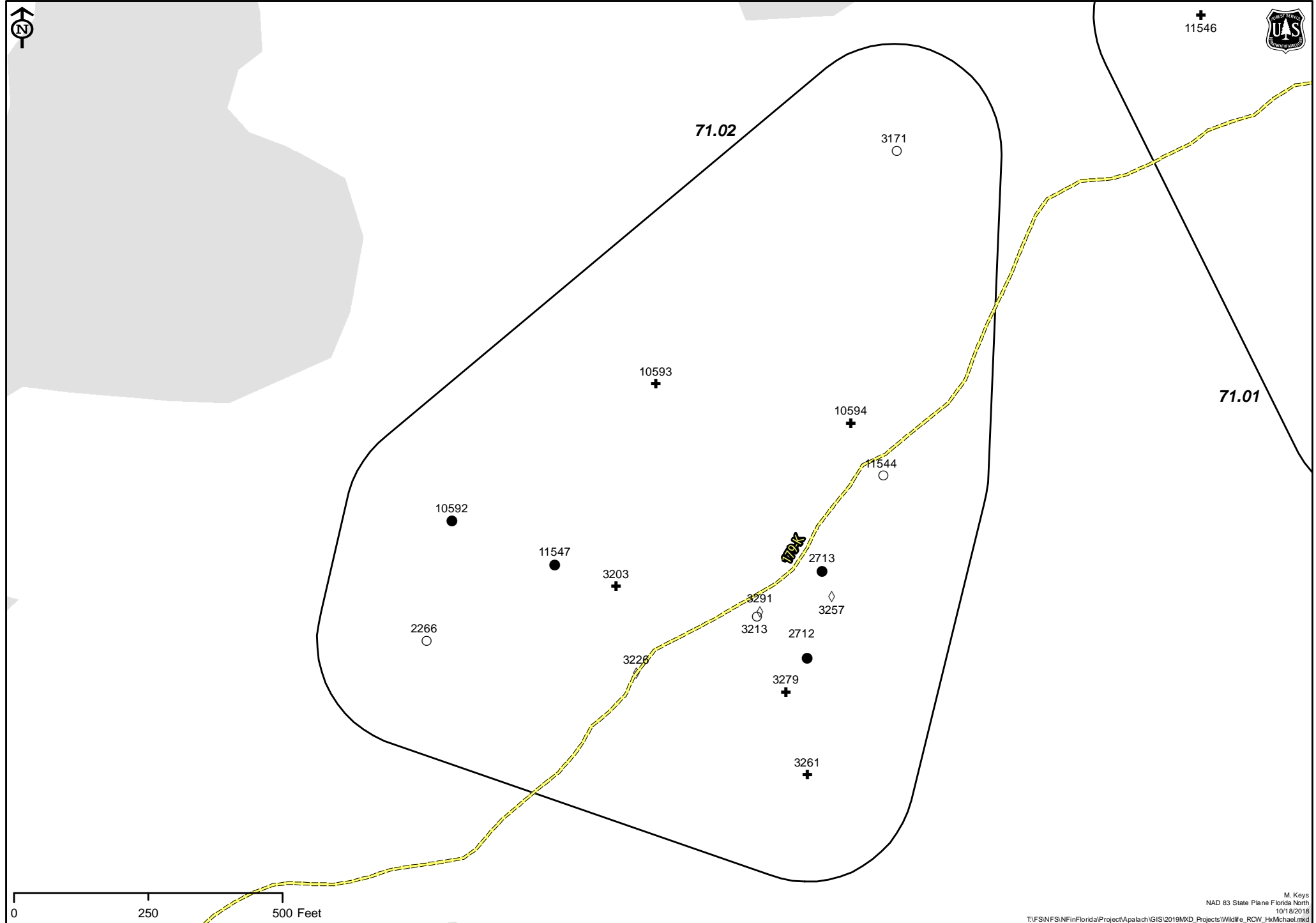
- Active
- Inactive
- Recruitment

RCWCluster (Status)

- ◇ Unsuitable
- NA
- +
- ×

Unsuitable RCW habitat

- Active
- Inactive
- Recruitment
- Non Pine
- YOUNG_PINE
- Private Land



0 250 500 Feet

Apalachicola National Forest RCW Assessment

Cluster 71.03

Total Cavity Tree Count 10

RCWTree (Status)	◇ Unsuitable	RCWCluster (Status)	□ Unsuitable RCW habitat
● Active	○ NA	▭ Active	■ Non Pine
○ Inactive	⊕ Unknown	- - - Inactive	▨ YOUNG_PINE
■ Recruitment	⊗ Non Extant	┌ ─ ─ ─ ┐ Recruitment	■ Private Land

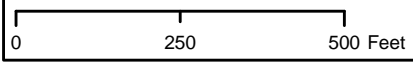
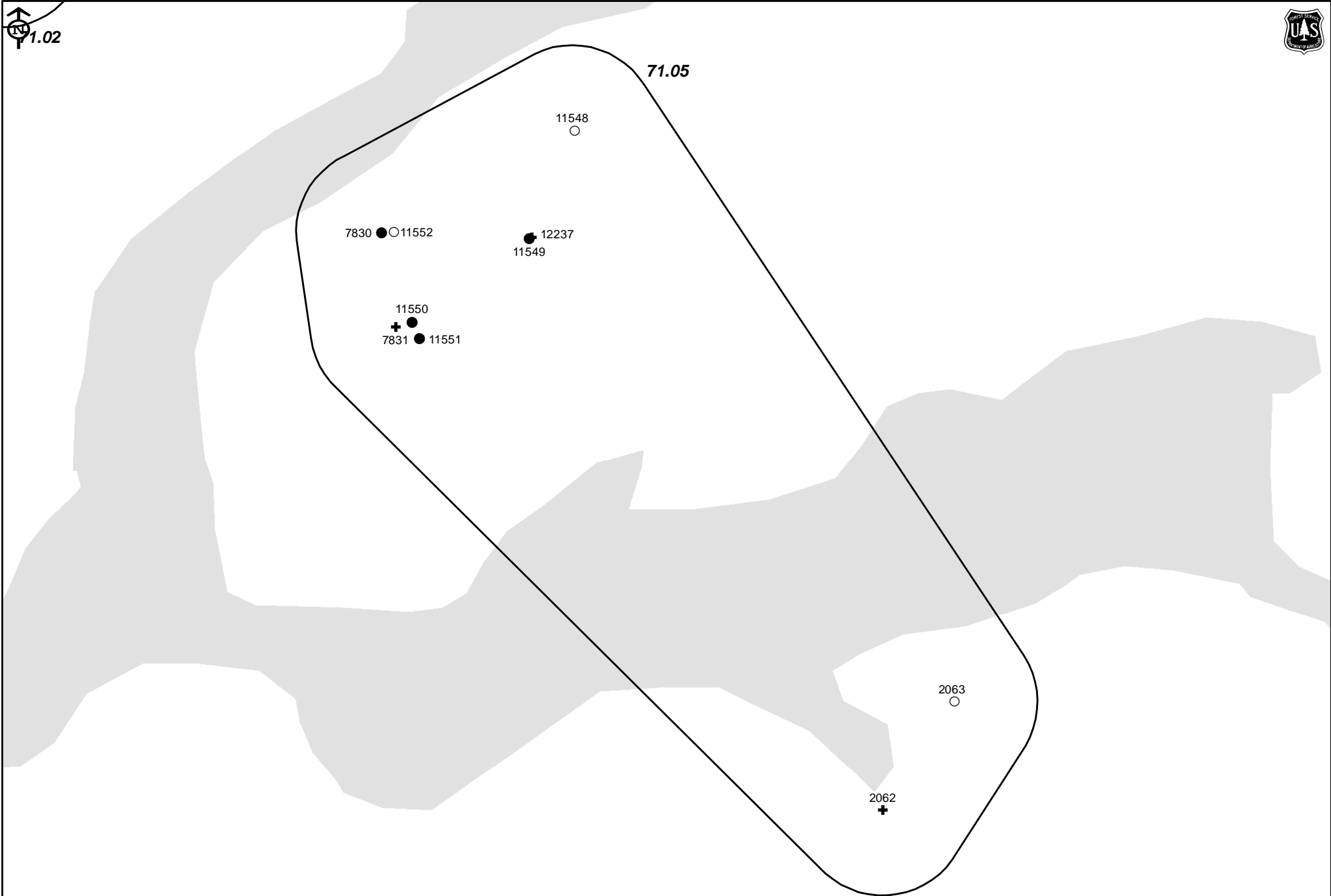
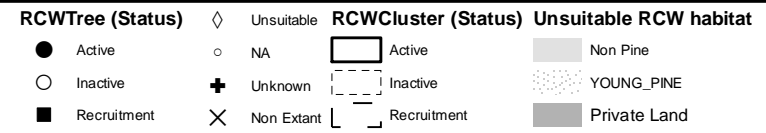


0 250 500 Feet

Apalachicola National Forest RCW Assessment

Cluster 71.05

Total Cavity Tree Count 10




Apalachicola National Forest RCW Assessment

Cluster 71.06

Total Cavity Tree Count 15

RCWTree (Status)		RCWCluster (Status)		Unsuitable RCW habitat	
● Active	◇ Unsuitable	▭ Active	■ Non Pine		
○ Inactive	○ NA	- - - Inactive	▨ YOUNG_PINE		
■ Recruitment	+ Unknown	- - - Recruitment	■ Private Land		
	× Non Extant				

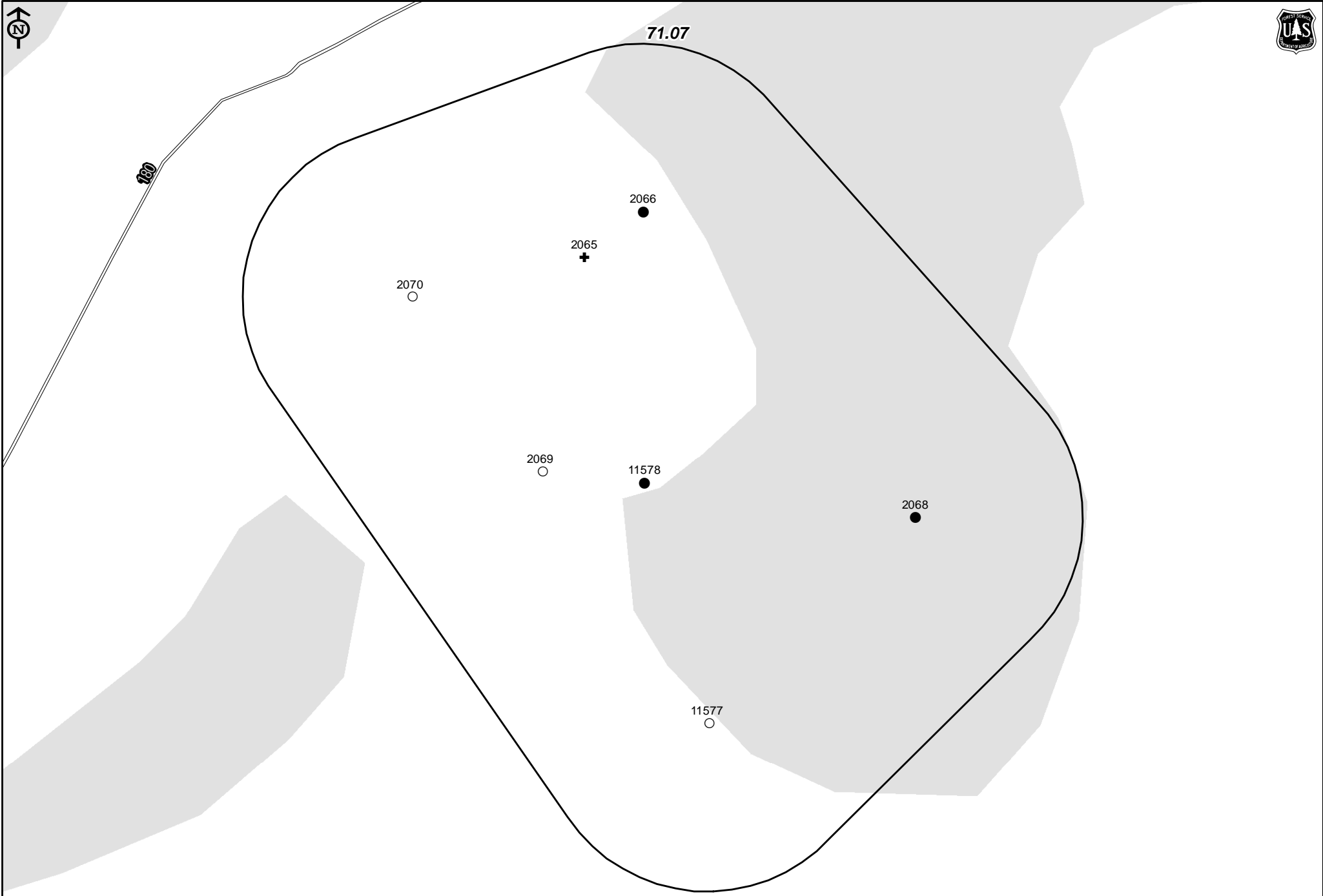


Apalachicola National Forest RCW Assessment

Cluster 71.07

Total Cavity Tree Count 7

RCWTree (Status)		RCWCluster (Status)		Unsuitable RCW habitat			
●	Active	◇	Unsuitable	□	Active	□	Non Pine
○	Inactive	○	NA	□	Inactive	□	YOUNG_PINE
■	Recruitment	+	Unknown	□	Recruitment	□	Private Land
		×	Non Extant				



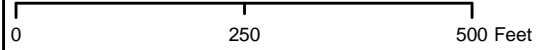
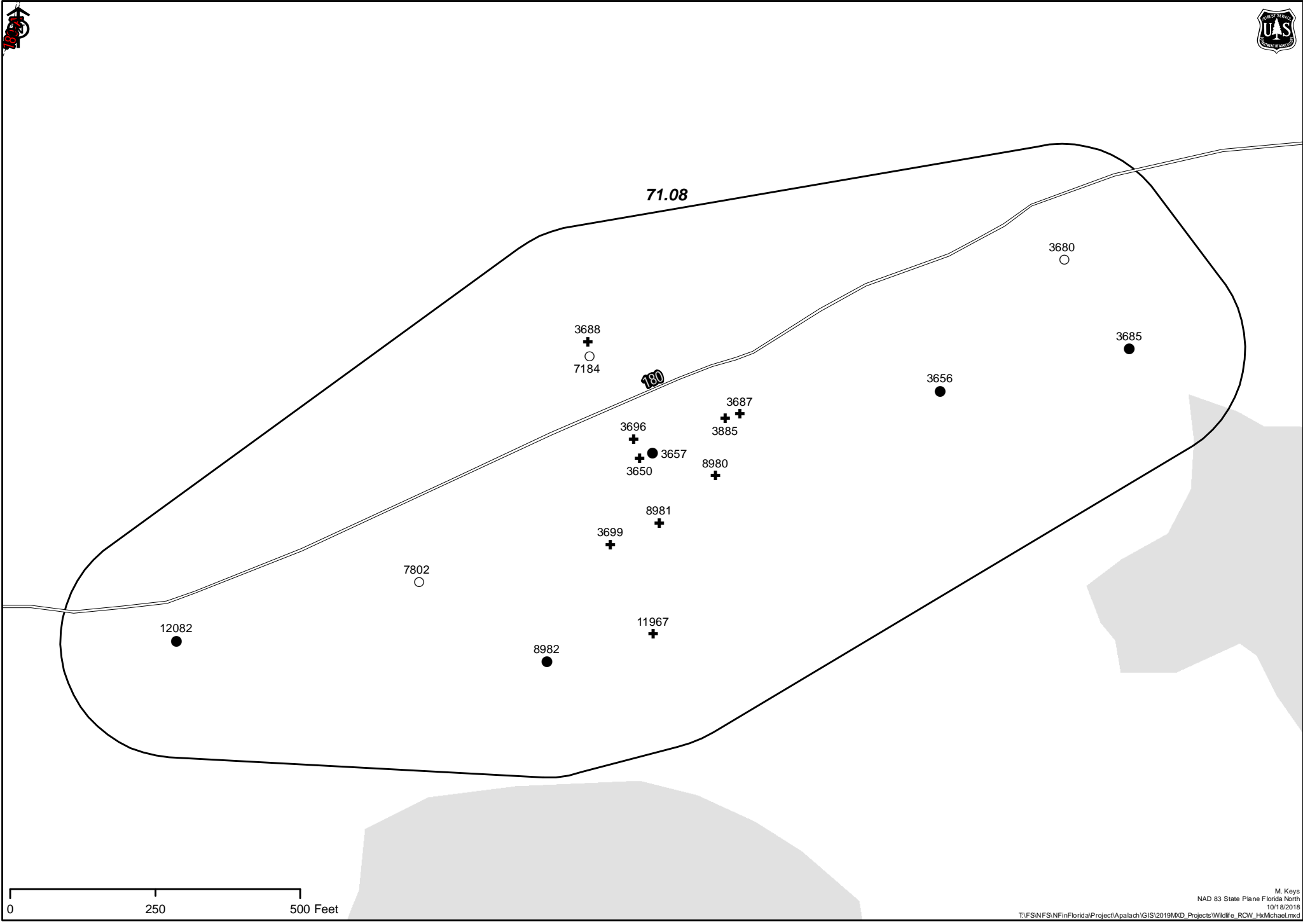
0 250 500 Feet

Apalachicola National Forest RCW Assessment

Cluster 71.08

Total Cavity Tree Count 17

RCWTree (Status)	◇ Unsuitable	RCWCluster (Status)	Unsuitable RCW habitat
● Active	○ NA	▭ Active	■ Non Pine
○ Inactive	⊕ Unknown	- - - Inactive	▨ YOUNG_PINE
■ Recruitment	⊗ Non Extant	┌ ┐ Recruitment	■ Private Land

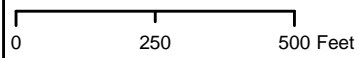
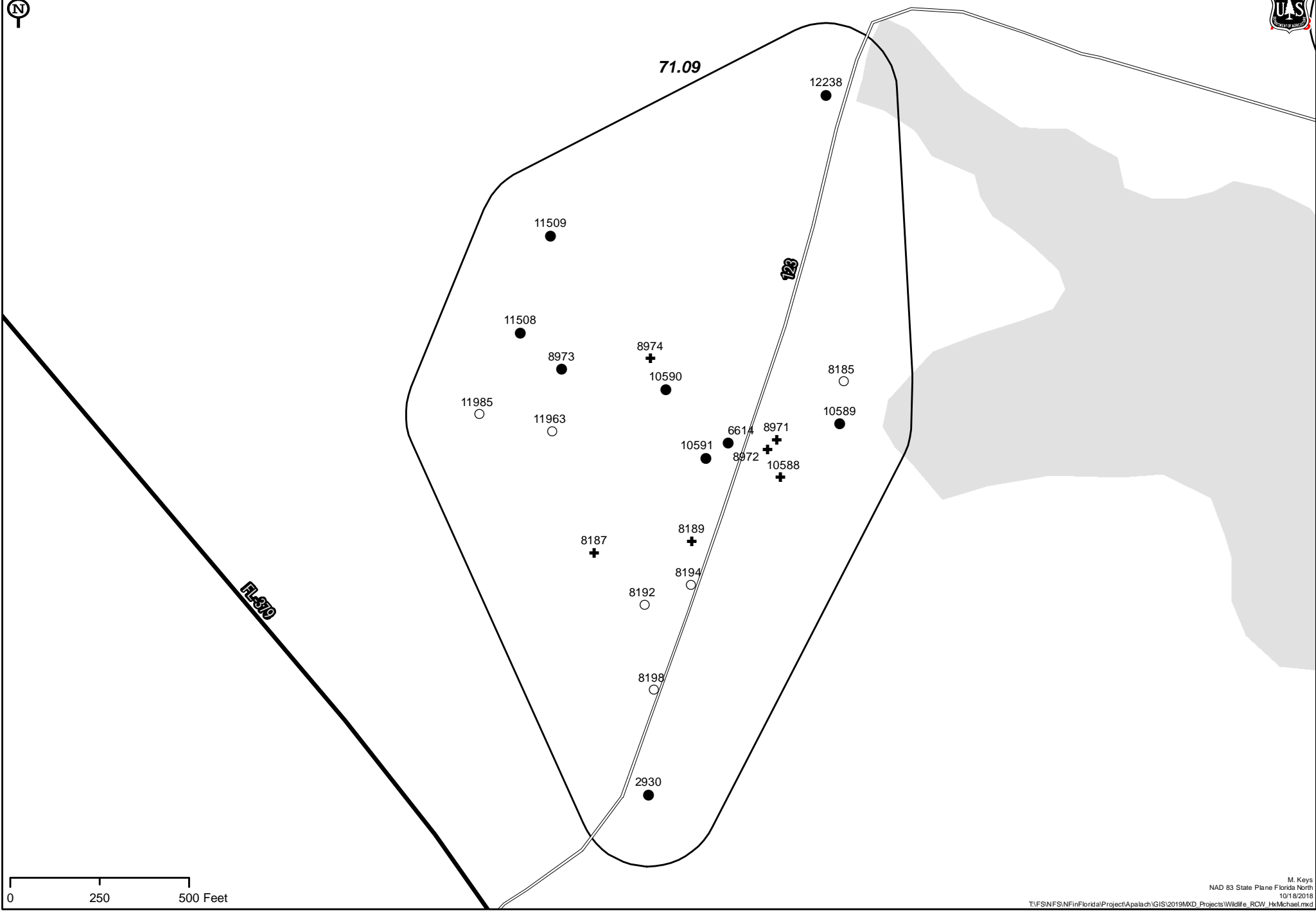


Apalachicola National Forest RCW Assessment

Cluster 71.09

Total Cavity Tree Count 21

RCWTree (Status)		RCWCluster (Status)		Unsuitable RCW habitat	
●	Active	◇	Unsuitable	▭	Active
○	Inactive	○	NA	▭	Inactive
■	Recruitment	+	Unknown	▭	Recruitment
		×	Non Extant		
				▭	Non Pine
				▭	YOUNG_PINE
				▭	Private Land



Apalachicola National Forest RCW Assessment

Cluster 71.1

Total Cavity Tree Count **25**

RCWTree (Status)


- Active
- Inactive
- Recruitment

RCWCluster (Status)

- ◇ Unsuitable
- NA
- Active
- Inactive
- Recruitment
- × Non Extant

Unsuitable RCW habitat

- Non Pine
- YOUNG_PINE
- Private Land



Apalachicola National Forest RCW Assessment

Cluster 71.11

Total Cavity Tree Count

7

RCWTree (Status)

- Active
- Inactive
- Recruitment



RCWCluster (Status)

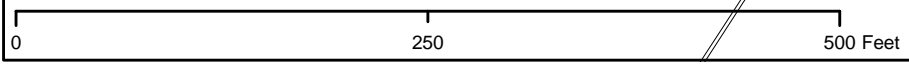
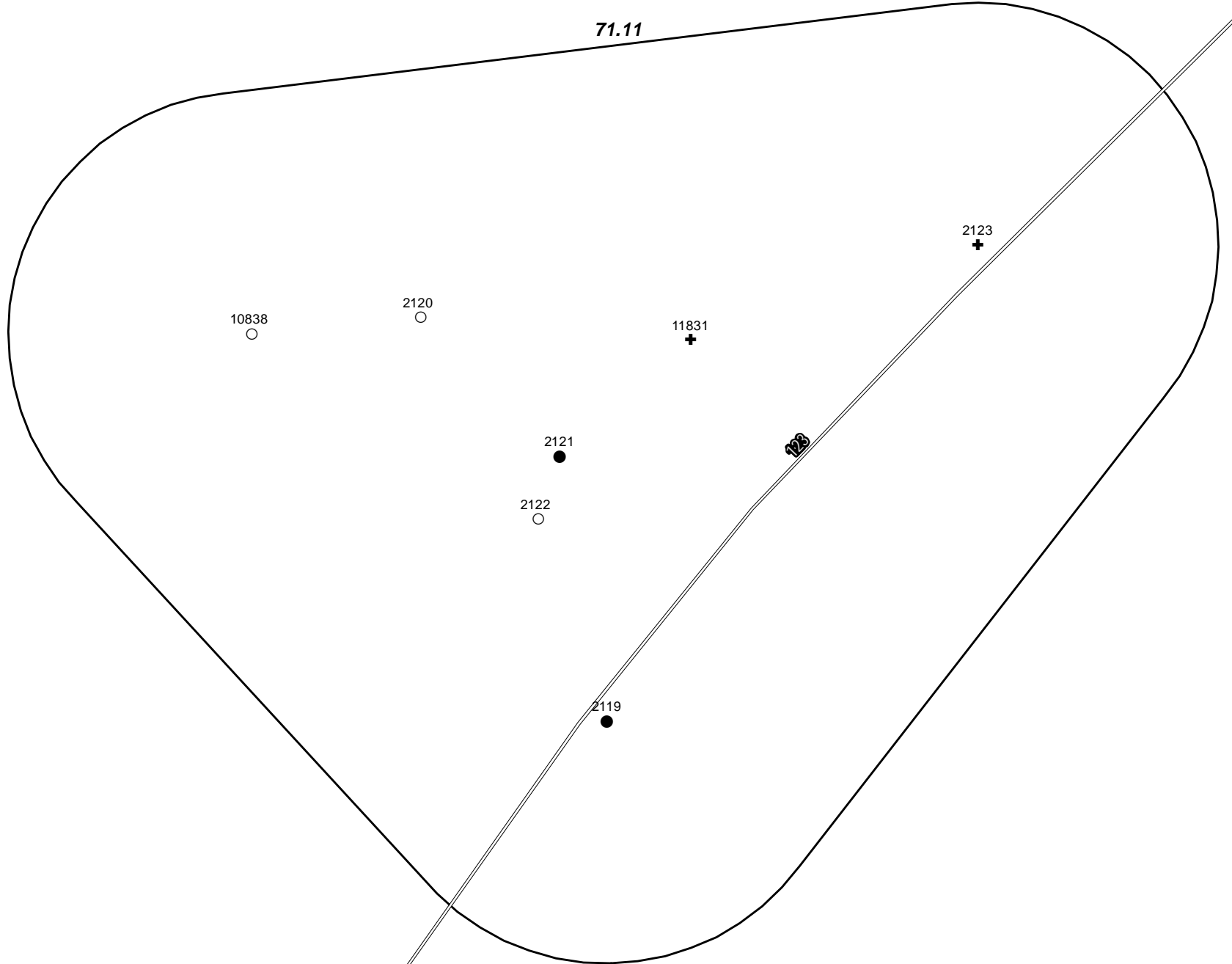
- ◇ Unsuitable
- NA
- +
- Unknown
- +
- Non Extant

Unsuitable RCW habitat

- Active
- Inactive
- Recruitment

Unsuitable RCW habitat

- Non Pine
- YOUNG_PINE
- Private Land



Apalachicola National Forest RCW Assessment

Cluster 71.12

Total Cavity Tree Count

6

RCWTree (Status)

- Active
- Inactive
- Recruitment

Unsuitable

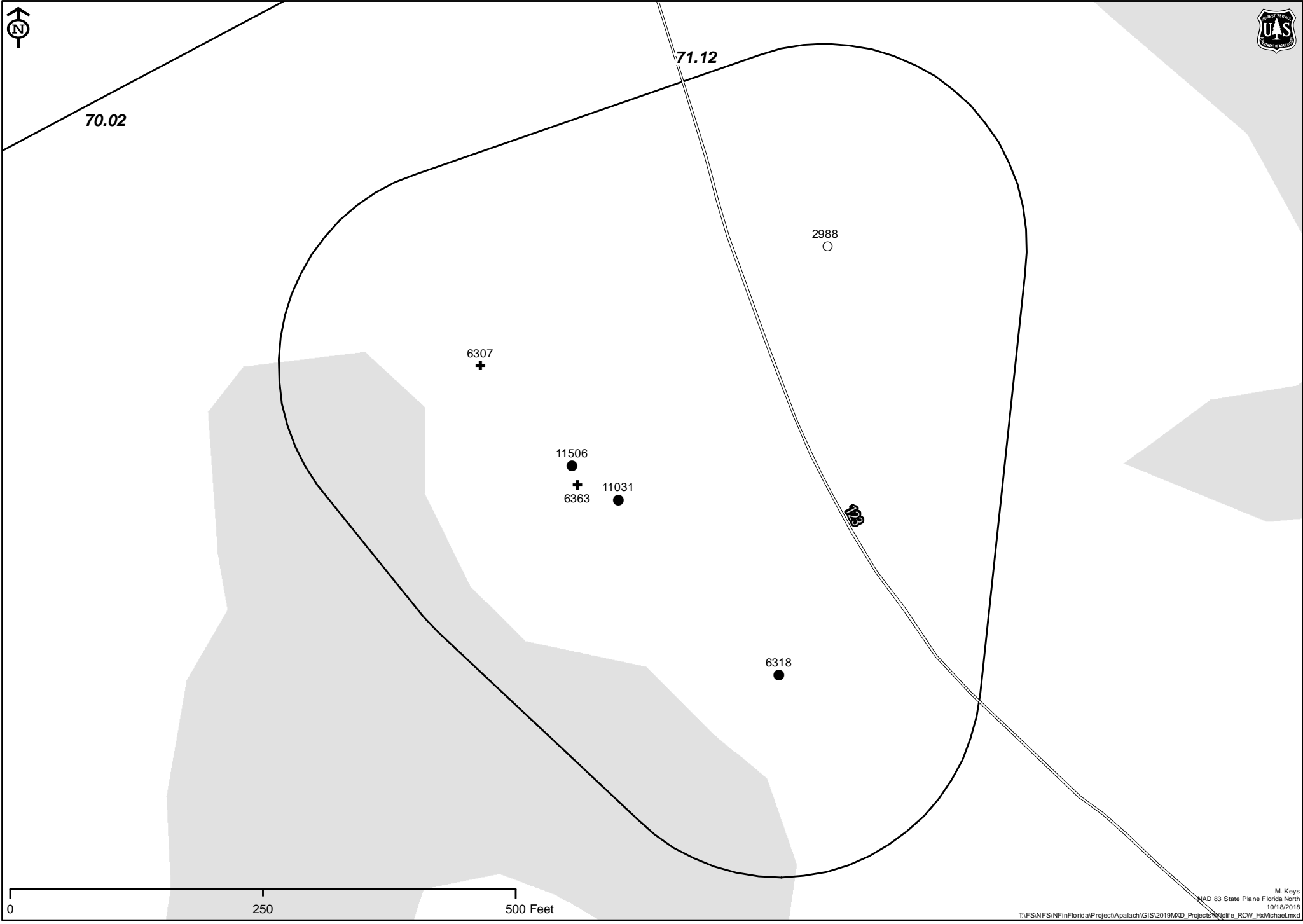
- ◇ Unsuitable
- NA
- ⊕ Unknown
- × Non Extant

RCWCluster (Status)

- ▭ Active
- - - Inactive
- ┌ ┐ Recruitment

Unsuitable RCW habitat

- Non Pine
- ▨ YOUNG_PINE
- Private Land



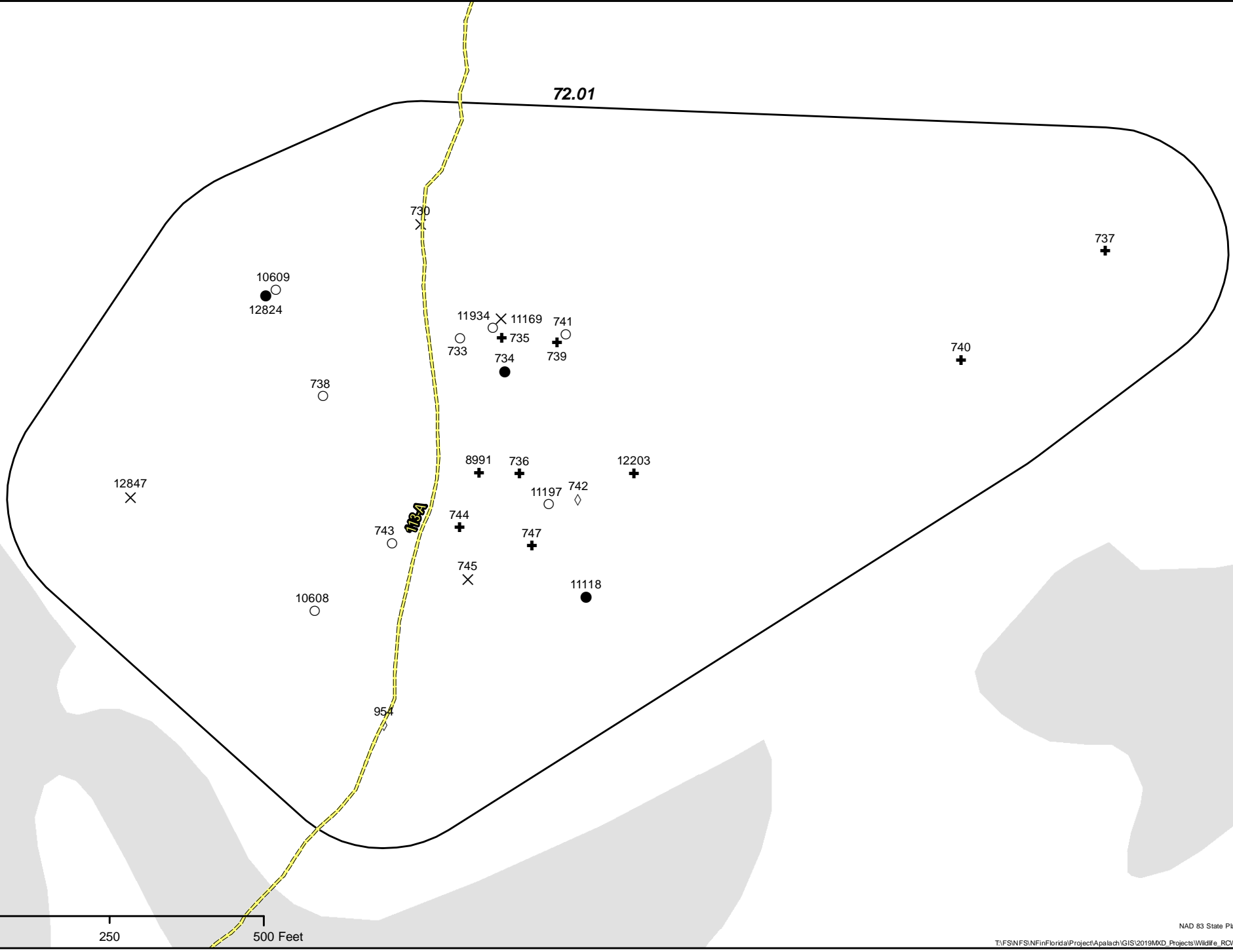
0 250 500 Feet

Apalachicola National Forest RCW Assessment

Cluster 72.01

Total Cavity Tree Count 26

RCWTree (Status)		RCWCluster (Status)		Unsuitable RCW habitat	
● Active	◇ Unsuitable	▭ Active	■ Non Pine	○ Inactive	○ NA
○ Inactive	⊕ Unknown	- - - Inactive	▨ YOUNG_PINE	⊗ Non Extant	⊗ Recruitment
■ Recruitment					■ Private Land



Apalachicola National Forest RCW Assessment

Cluster 72.03

Total Cavity Tree Count 15

RCWTree (Status)

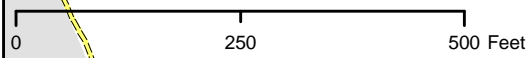
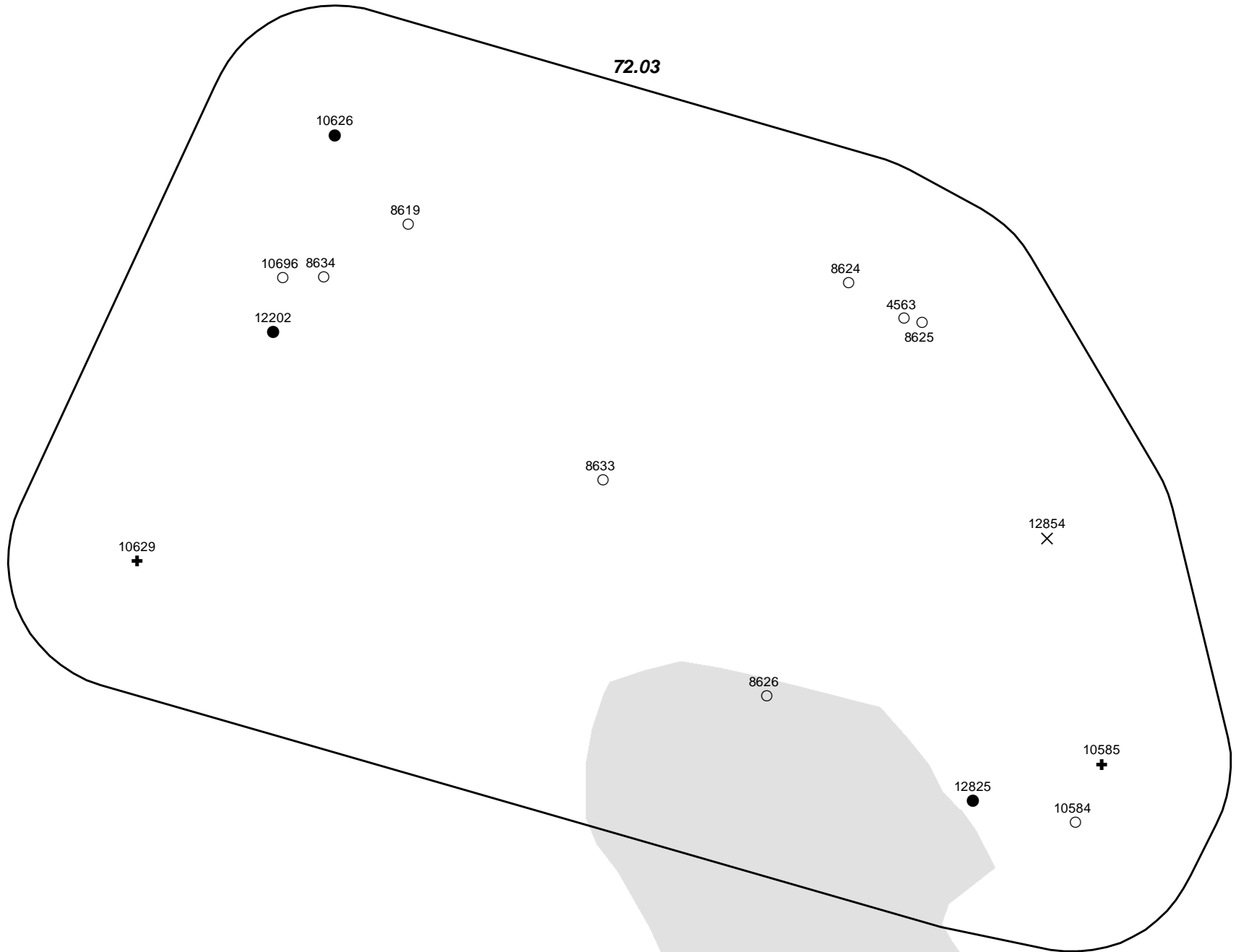
- Active
- Inactive
- Recruitment

RCWCluster (Status)

- ◇ Unsuitable
- NA
- +
- ×

Unsuitable RCW habitat

- Active
- Inactive
- Recruitment
- Non Pine
- YOUNG_PINE
- Private Land



Apalachicola National Forest RCW Assessment

Cluster 72.04

Total Cavity Tree Count 18

RCWTree (Status)

- Active
- Inactive
- Recruitment

Unsuitable

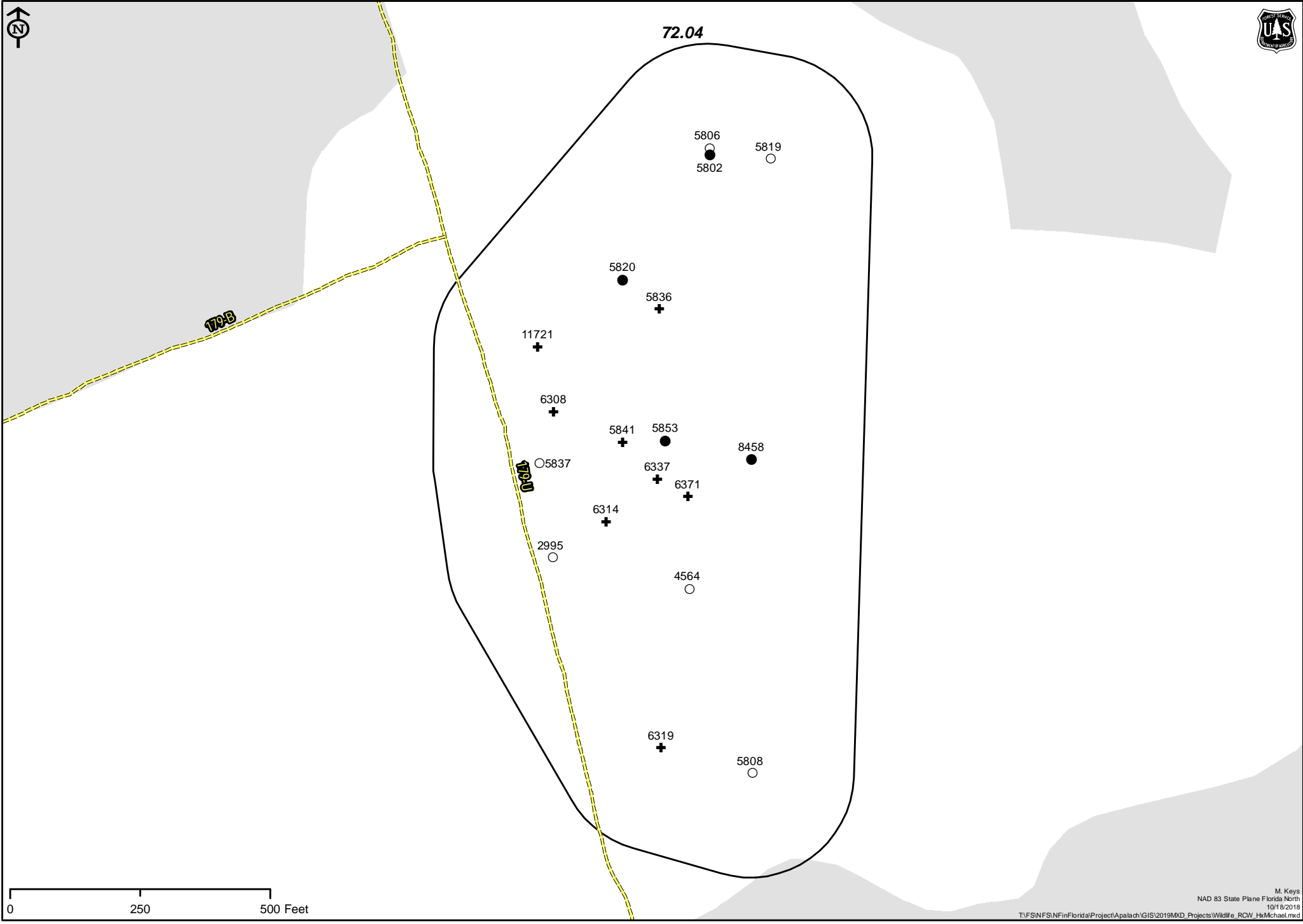
- ◇ Unsuitable
- NA
- +
- ×

RCWCluster (Status)

- ▭ Active
- - - Inactive
- - - Recruitment

Unsuitable RCW habitat

- Non Pine
- ▨ YOUNG_PINE
- Private Land



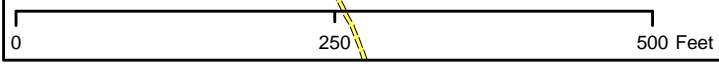
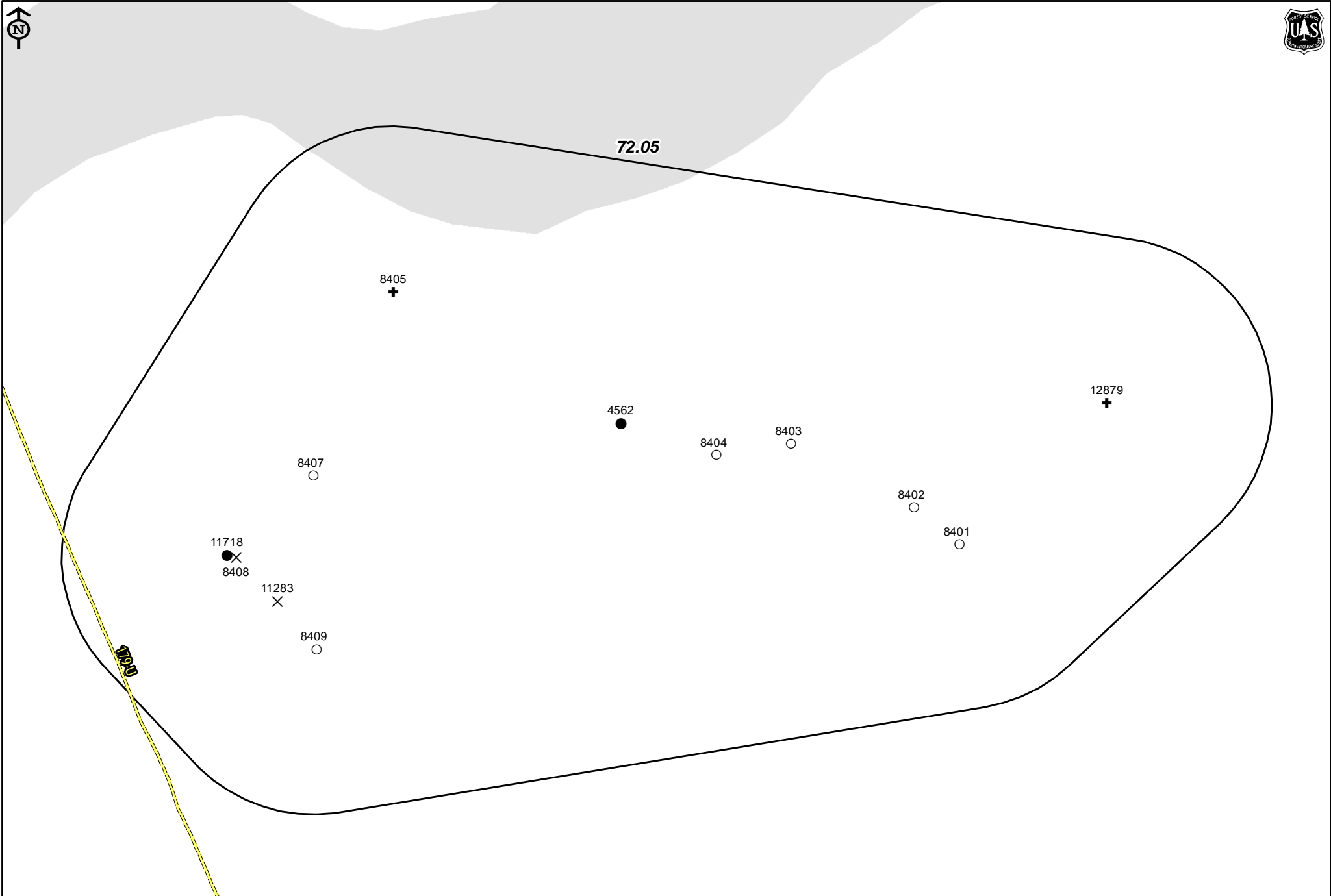
0 250 500 Feet

Apalachicola National Forest RCW Assessment

Cluster 72.05

Total Cavity Tree Count 12

RCWTree (Status)	◇ Unsuitable	RCWCluster (Status)	Unsuitable RCW habitat
● Active	○ NA	▭ Active	■ Non Pine
○ Inactive	⊕ Unknown	- - - Inactive	▨ YOUNG_PINE
■ Recruitment	× Non Extant	- - - Recruitment	■ Private Land



Apalachicola National Forest RCW Assessment

Cluster 72.07

Total Cavity Tree Count

9

RCWTree (Status)

- Active
- Inactive
- Recruitment

RCWCluster (Status)

- ◇ Unsuitable
- NA
- +
- Unknown
- ×
- Non Extant

Unsuitable RCW habitat

- Active
- Inactive
- Recruitment
- Non Pine
- YOUNG_PINE
- Private Land



72.08

72.07

10095

11787

10605

1172

723

727

722

726

728

725

0 250 500 Feet

Apalachicola National Forest RCW Assessment

Cluster 72.08

Total Cavity Tree Count 13

RCWTree (Status)

- Active
- Inactive
- Recruitment

Unsuitable


- ◇ NA
- ⊕ Unknown
- × Non Extant

RCWCluster (Status)

- ▭ Active
- - - Inactive
- ┌ ┐ Recruitment

Unsuitable RCW habitat

- Non Pine
- ▨ YOUNG_PINE
- Private Land



Apalachicola National Forest RCW Assessment

Cluster 72.09

Total Cavity Tree Count

6

RCWTree (Status)

- Active
- Inactive
- Recruitment

RCWCluster (Status)

- ◇ Unsuitable
- NA
- +
- ×

Unsuitable RCW habitat

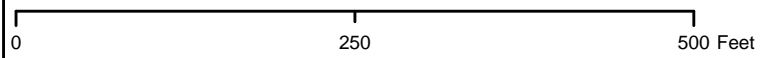
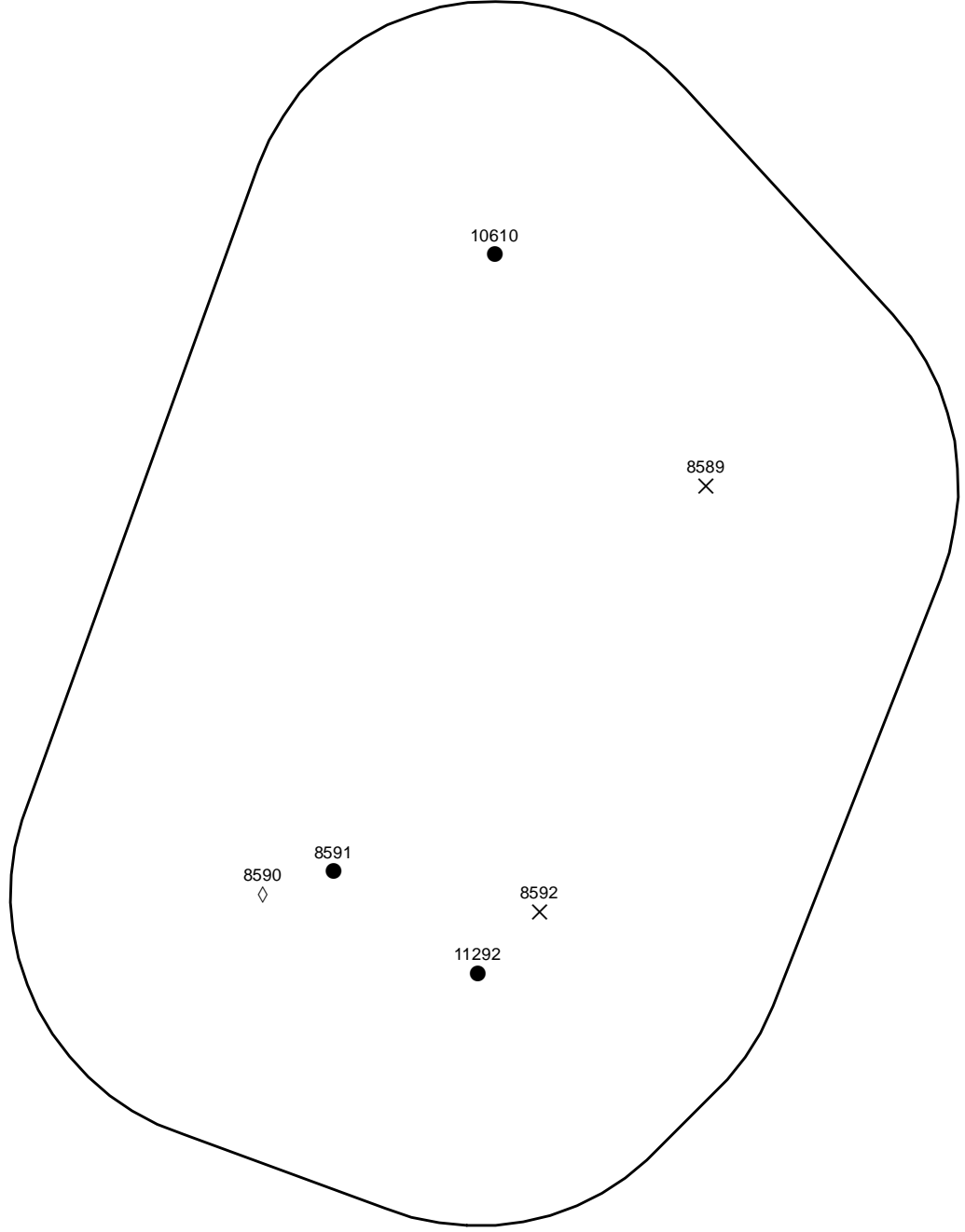
- Active
- Inactive
- Recruitment
- Non Pine
- YOUNG_PINE
- Private Land



12A



72.09

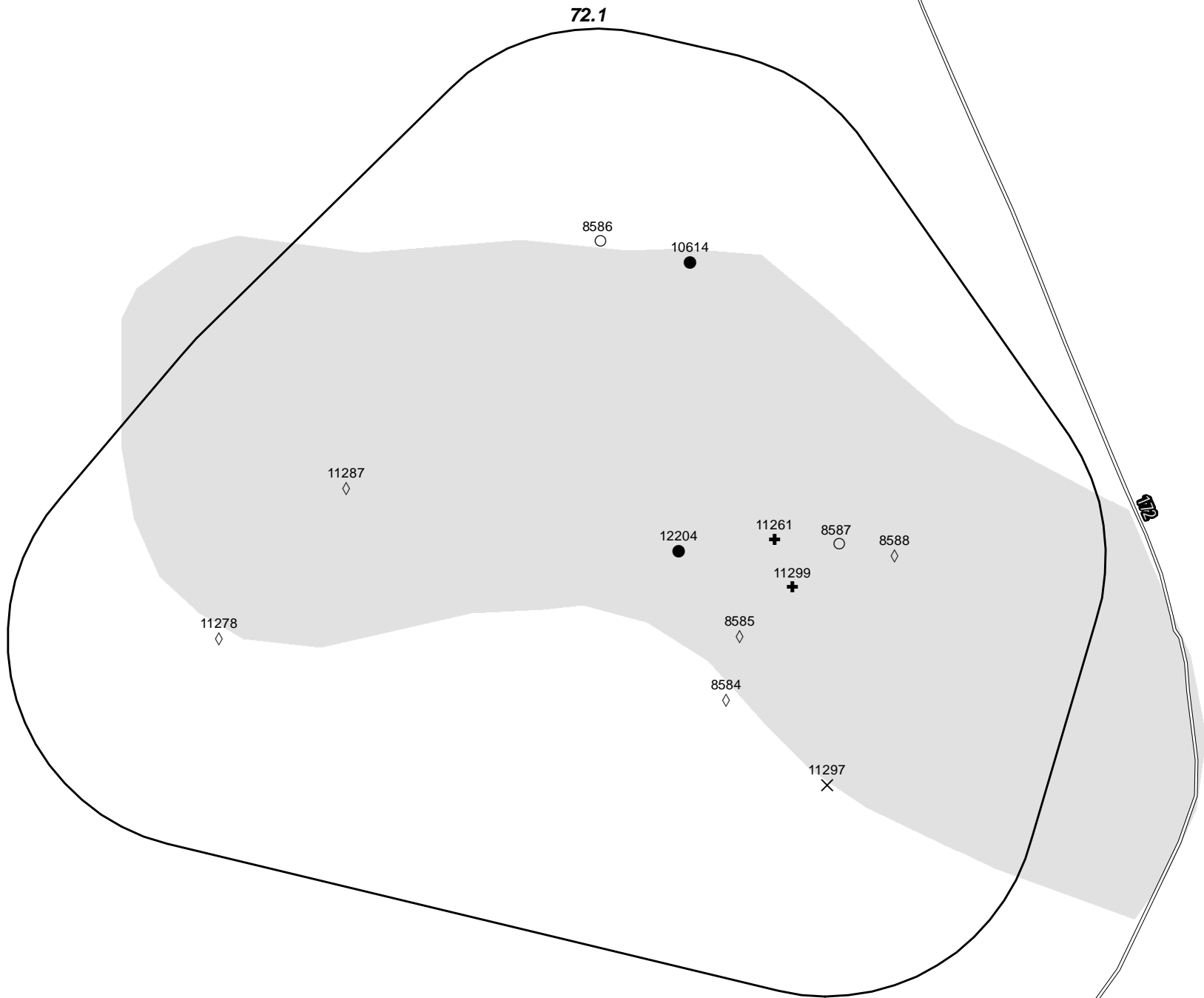
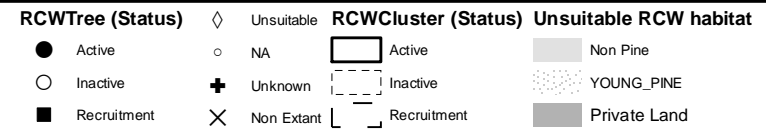


172

Apalachicola National Forest RCW Assessment

Cluster 72.1

Total Cavity Tree Count 12



0 250 500 Feet

Apalachicola National Forest RCW Assessment

Cluster 72.11

Total Cavity Tree Count

5

RCWTree (Status)

- Active
- Inactive
- Recruitment

Unsuitable


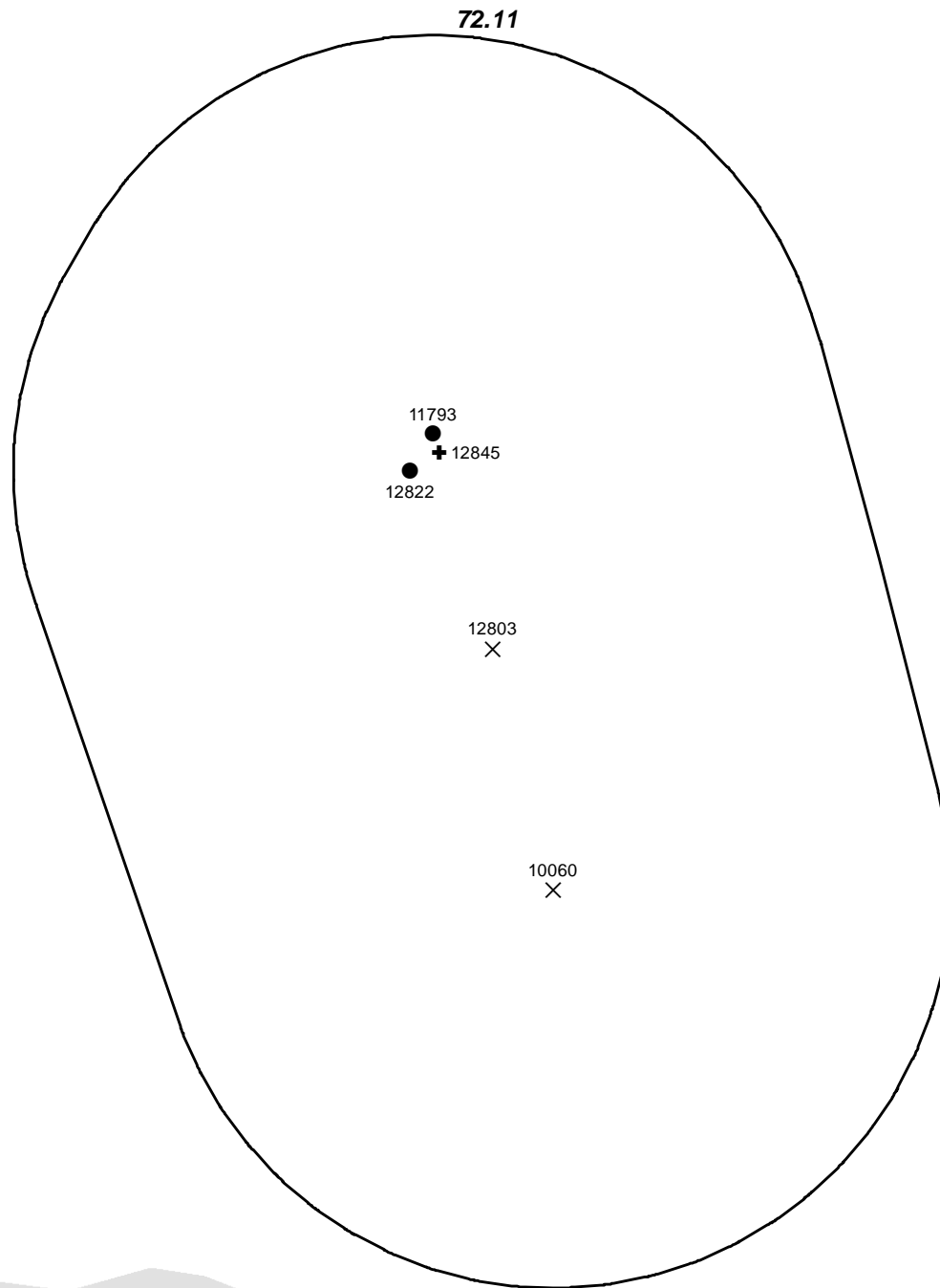
- ◇ Unsuitable
- NA
- +
- ×

RCWCluster (Status)

- ▭ Active
- - - Inactive
- - - Recruitment

Unsuitable RCW habitat

- Non Pine
- ░ YOUNG_PINE
- Private Land



Apalachicola National Forest RCW Assessment

Cluster 72.12

Total Cavity Tree Count

8

RCWTree (Status)

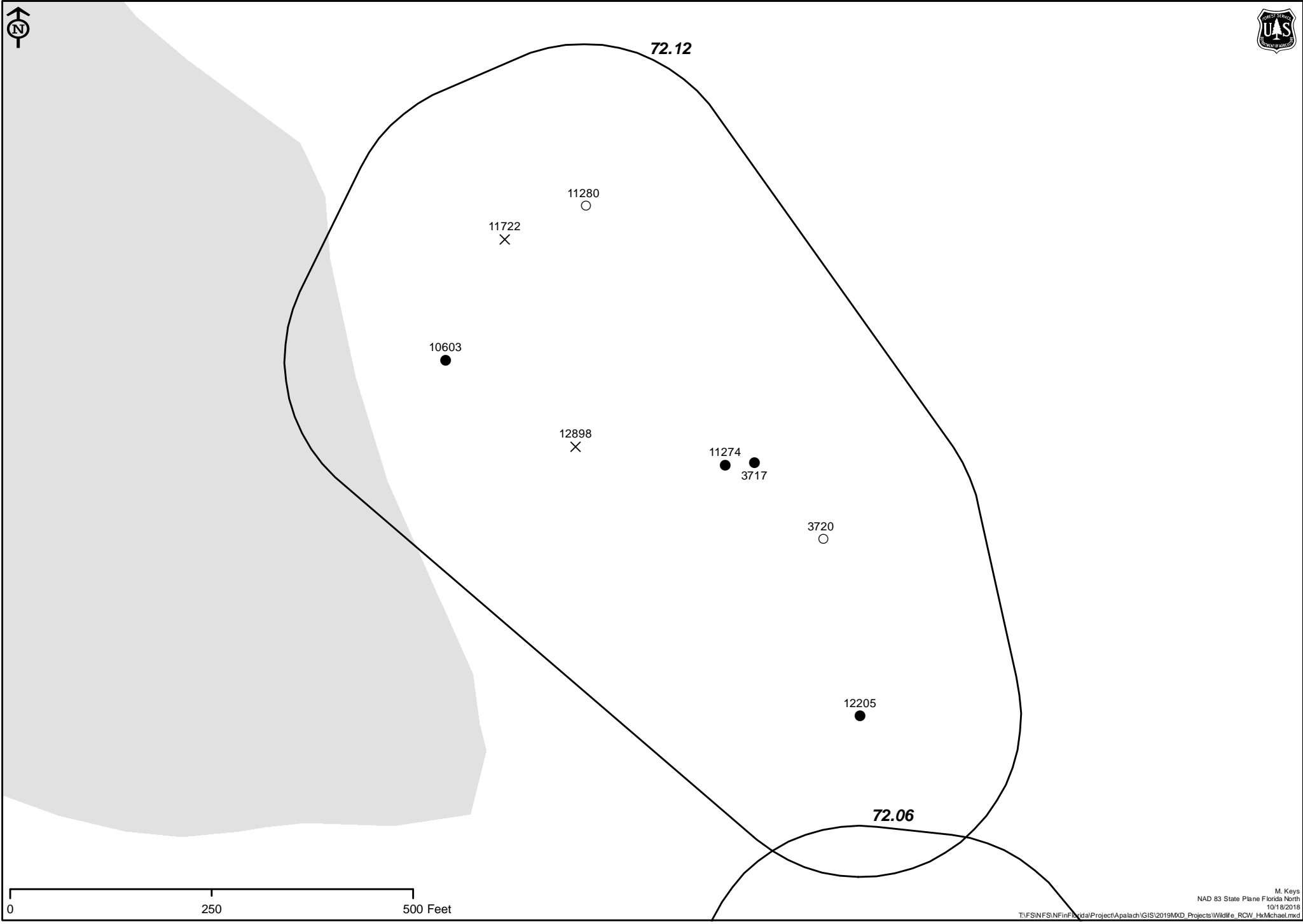
- Active
- Inactive
- Recruitment

RCWCluster (Status)

- ◇ Unsuitable
- NA
- +
- ×

Unsuitable RCW habitat

- Active
- Inactive
- Recruitment
- Non Pine
- YOUNG_PINE
- Private Land



0 250 500 Feet

Apalachicola National Forest RCW Assessment

Cluster 73.01

Total Cavity Tree Count

6

RCWTree (Status)

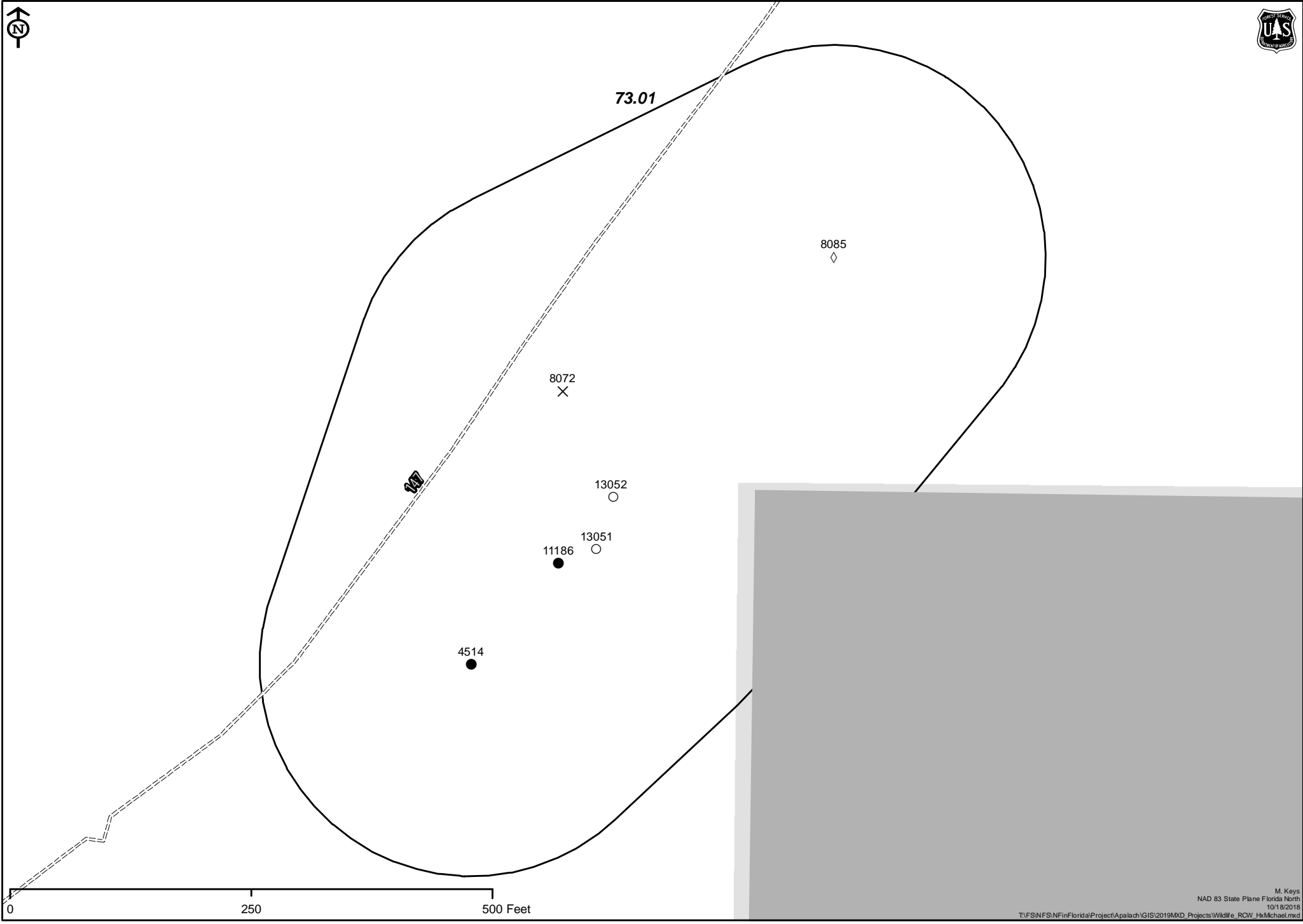
- Active
- Inactive
- Recruitment

RCWCluster (Status)

- ◇ Unsuitable
- NA
- +
- ×

Unsuitable RCW habitat

- Active
- Inactive
- Recruitment
- Non Pine
- YOUNG_PINE
- Private Land

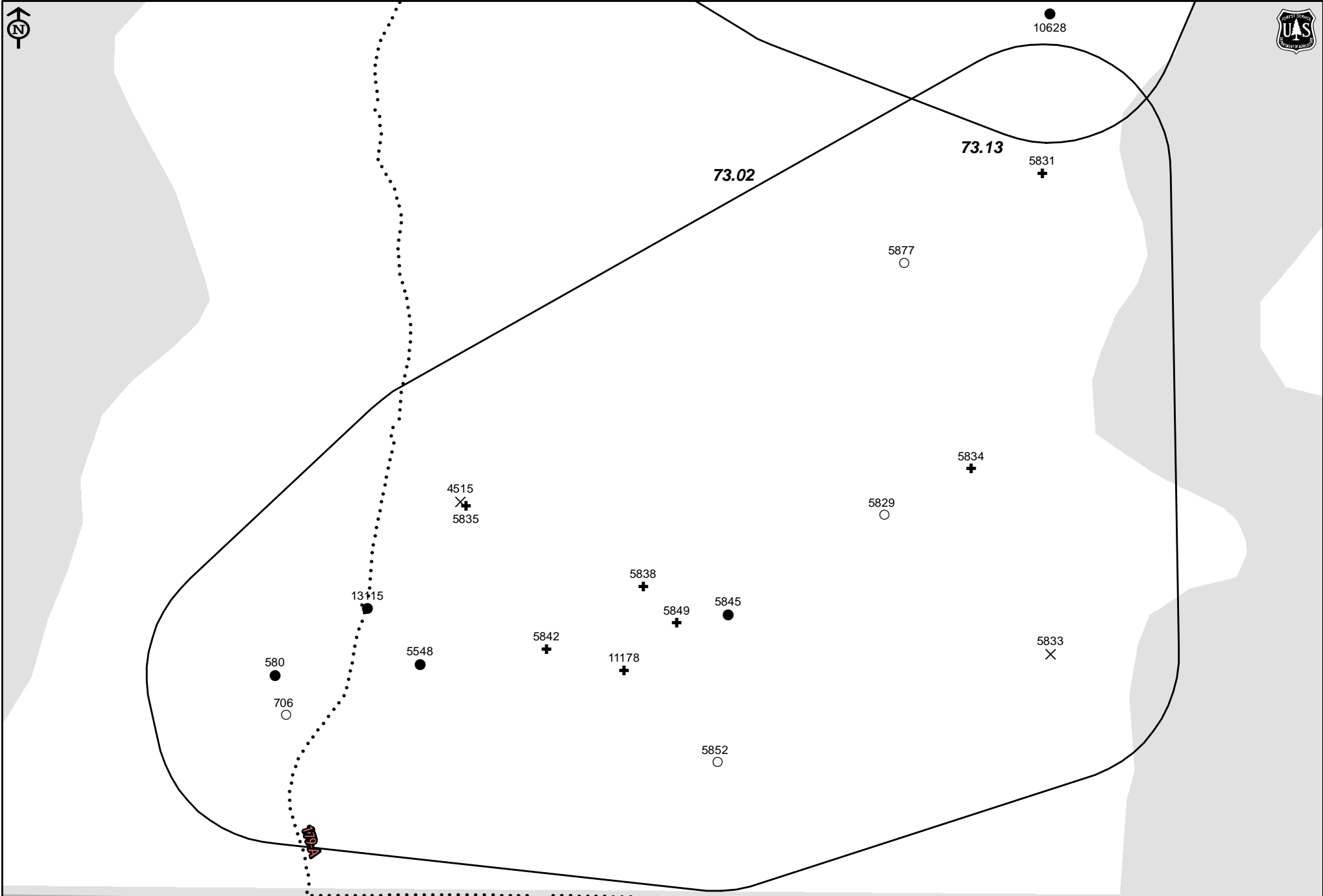


Apalachicola National Forest RCW Assessment

Cluster 73.02

Total Cavity Tree Count 17

RCWTree (Status)		RCWCluster (Status)		Unsuitable RCW habitat	
● Active	○ Inactive	◆ Unsuitable	○ NA	▭ Active	▭ Non Pine
○ Inactive	■ Recruitment	⊕ Unknown	⊗ Non Extant	- - - Inactive	▭ YOUNG_PINE
				▭ Recruitment	▭ Private Land



0 250 500 Feet

Apalachicola National Forest RCW Assessment

Cluster 73.03

Total Cavity Tree Count 16

RCWTree (Status)

- Active
- Inactive
- Recruitment



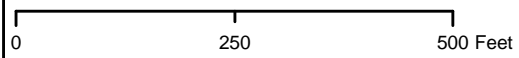
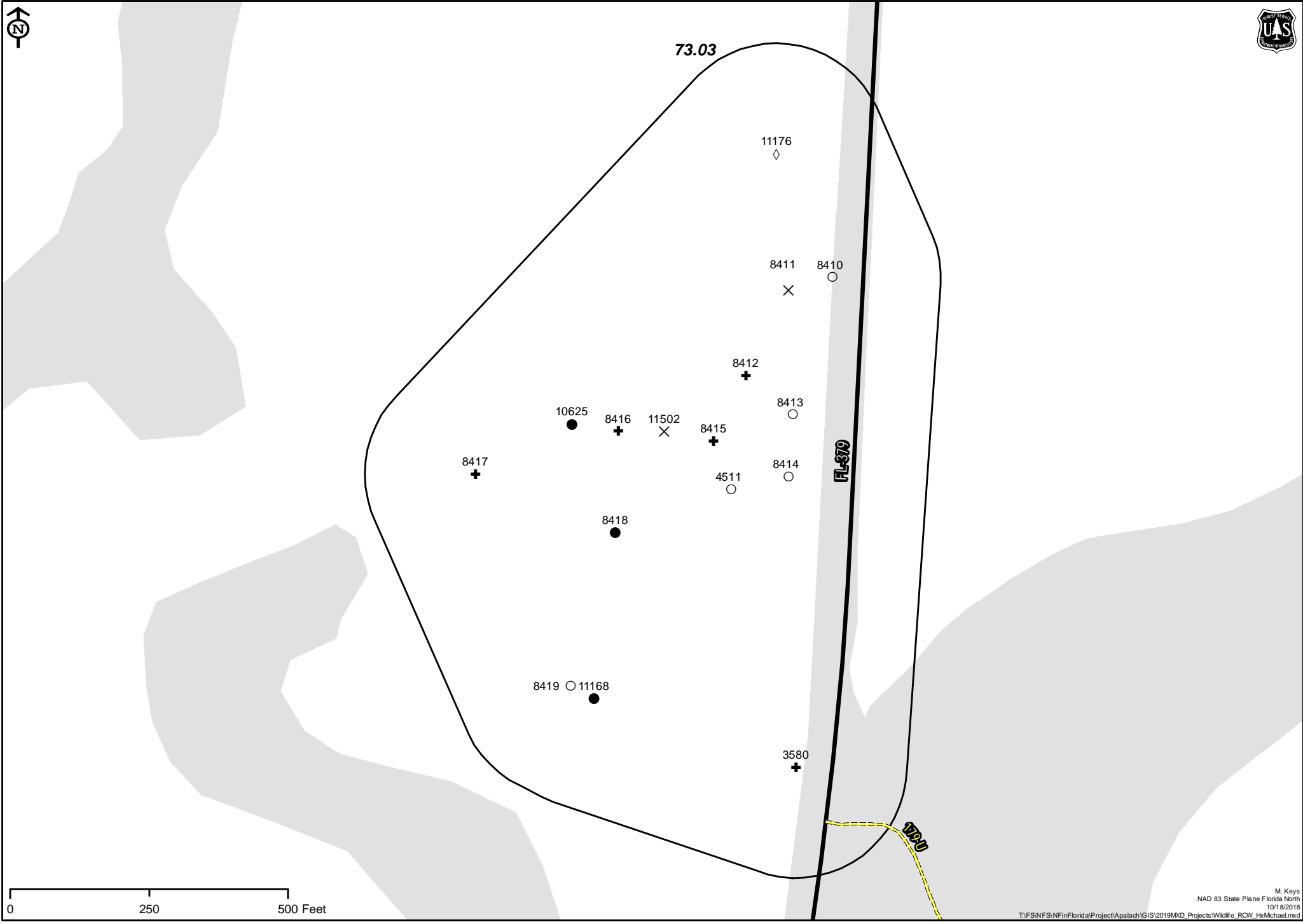
- NA
- ⊕ Unknown
- ⊗ Non Extant

RCWCluster (Status)

- ▭ Active
- - - Inactive
- - - Recruitment

Unsuitable RCW habitat

- Non Pine
- ▨ YOUNG_PINE
- Private Land

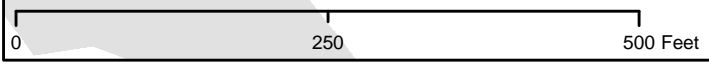
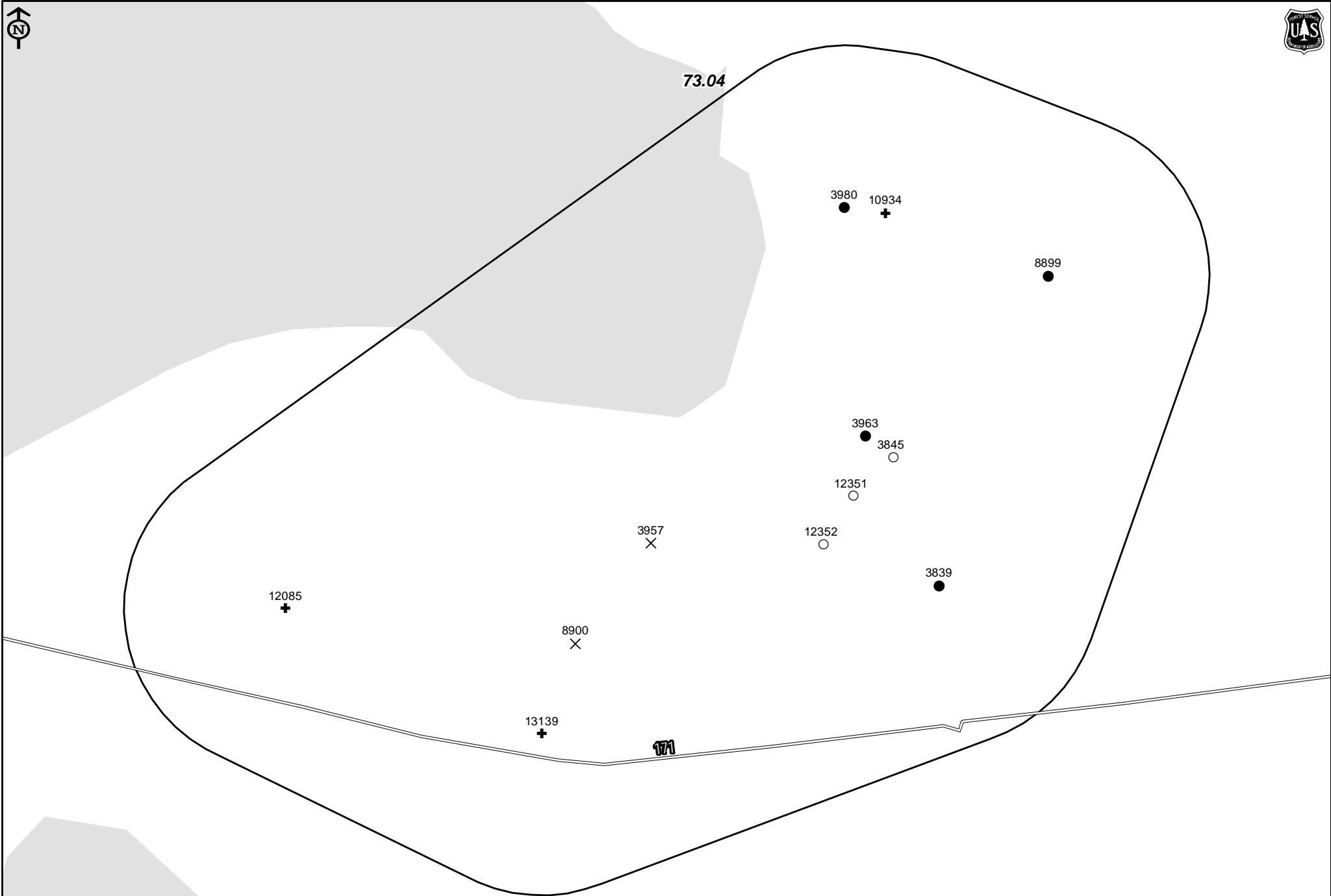


Apalachicola National Forest RCW Assessment

Cluster 73.04

Total Cavity Tree Count 10

RCWTree (Status)		RCWCluster (Status)		Unsuitable RCW habitat	
●	Active	◇	Unsuitable	▭	Active
○	Inactive	○	NA	▭	Inactive
+	Recruitment	+	Unknown	▭	Recruitment
		×	Non Extant		
				▭	Non Pine
				▭	YOUNG_PINE
				▭	Private Land

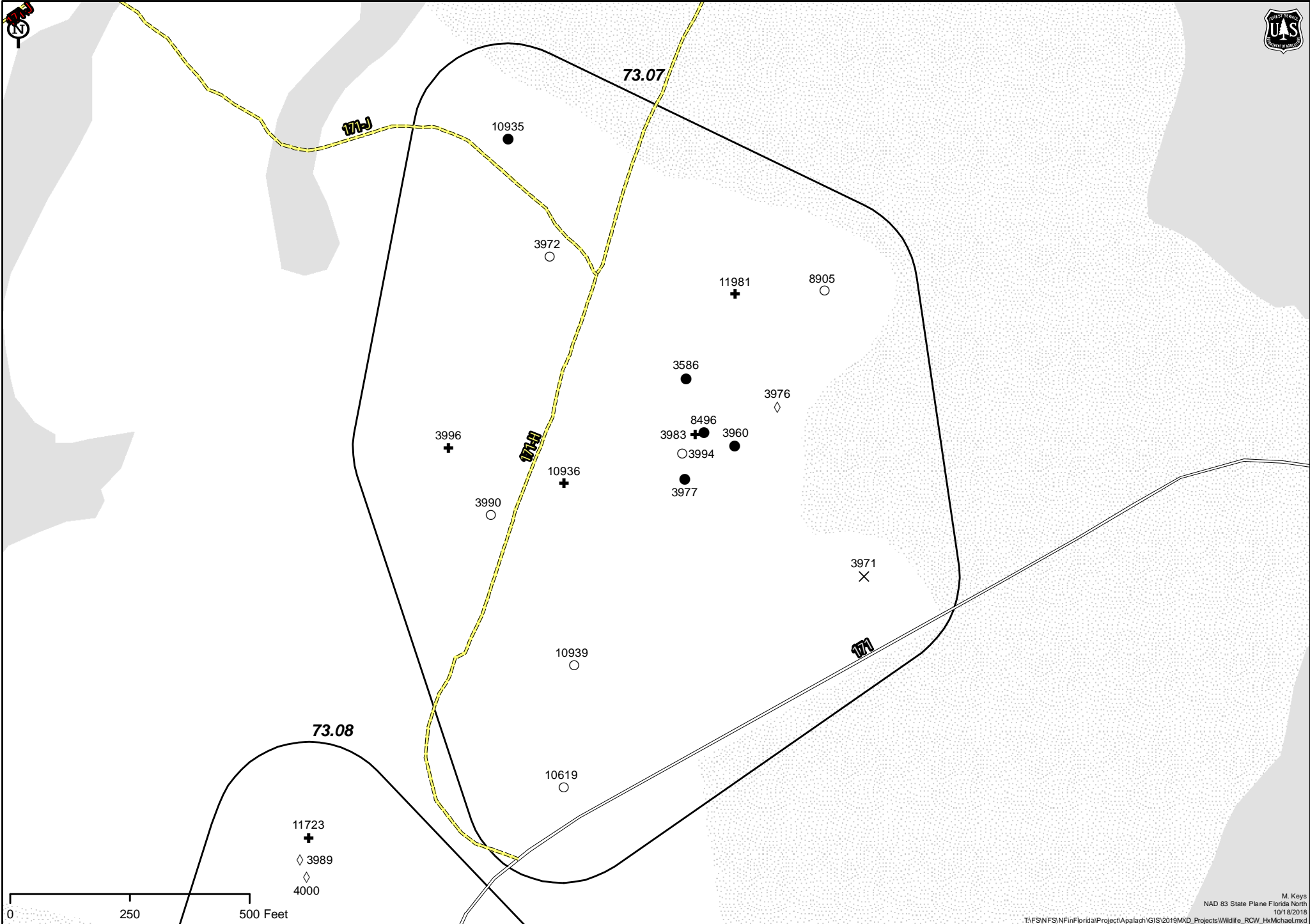


Apalachicola National Forest RCW Assessment

Cluster 73.07

Total Cavity Tree Count 17

RCWTree (Status)		RCWCluster (Status)		Unsuitable RCW habitat	
●	Active	◇	Unsuitable	▭	Active
○	Inactive	○	NA	▭	Inactive
■	Recruitment	+	Unknown	▭	Recruitment
		×	Non Extant		
				▭	Non Pine
				▭	YOUNG_PINE
				▭	Private Land

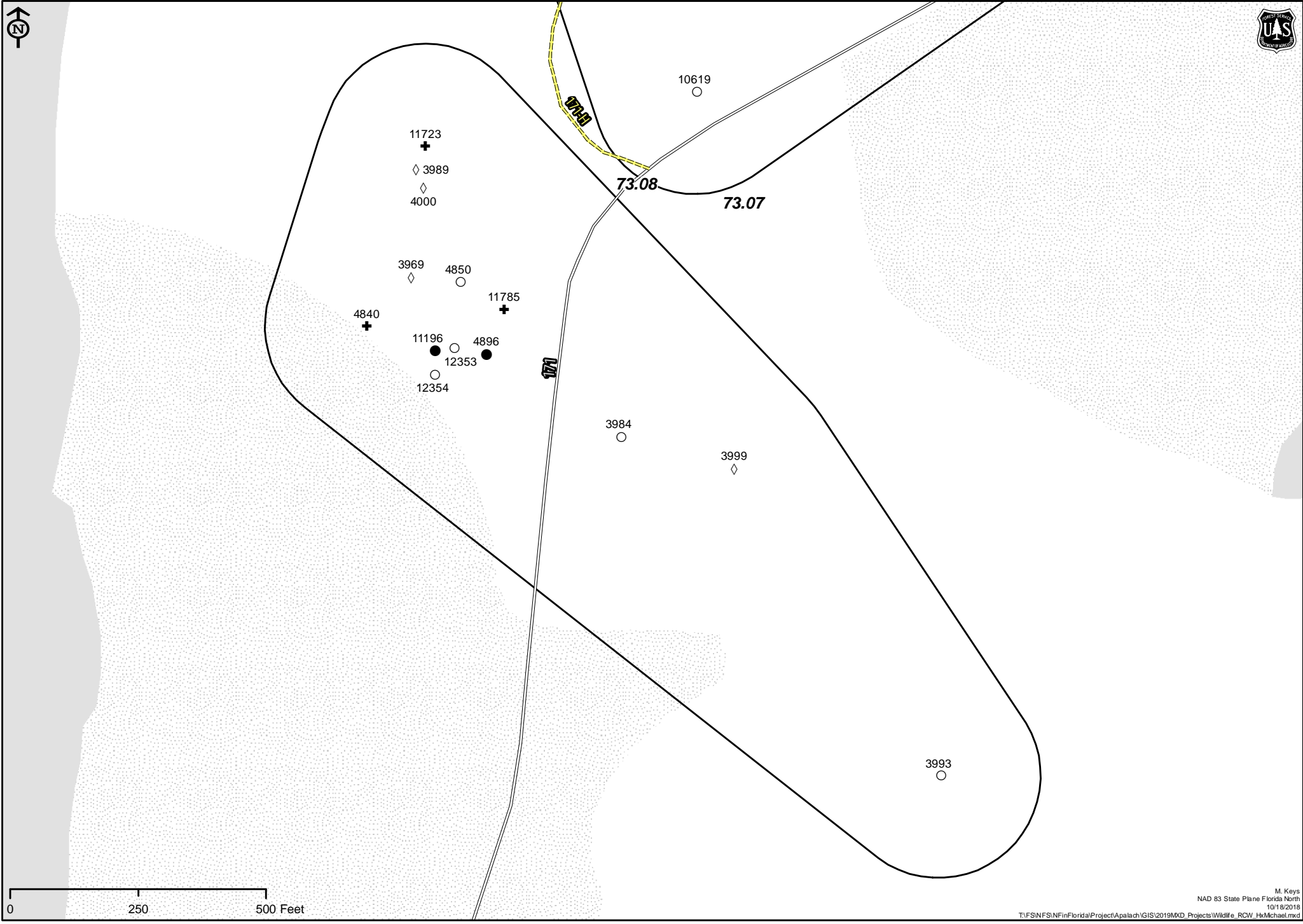


Apalachicola National Forest RCW Assessment

Cluster 73.08

Total Cavity Tree Count 12

RCWTree (Status)		RCWCluster (Status)		Unsuitable RCW habitat	
●	Active	◇	Unsuitable	▭	Active
○	Inactive	○	NA	▭	Inactive
+	Recruitment	+	Unknown	▭	Recruitment
		×	Non Extant		
				▭	Non Pine
				▭	YOUNG_PINE
				▭	Private Land



0 250 500 Feet

Apalachicola National Forest RCW Assessment

Cluster 73.09

Total Cavity Tree Count 20

RCWTree (Status)		RCWCluster (Status)		Unsuitable RCW habitat	
● Active	◇ Unsuitable	▭ Active	■ Non Pine	○ Inactive	○ NA
○ Inactive	⊕ Unknown	- - - Inactive	▨ YOUNG_PINE	⊕ Unknown	⊕ Unknown
■ Recruitment	✕ Non Extant	┌ ┐ Recruitment	■ Private Land	✕ Non Extant	✕ Non Extant



0 250 500 Feet

Apalachicola National Forest RCW Assessment

Cluster 73.1

Total Cavity Tree Count

6

RCWTree (Status)

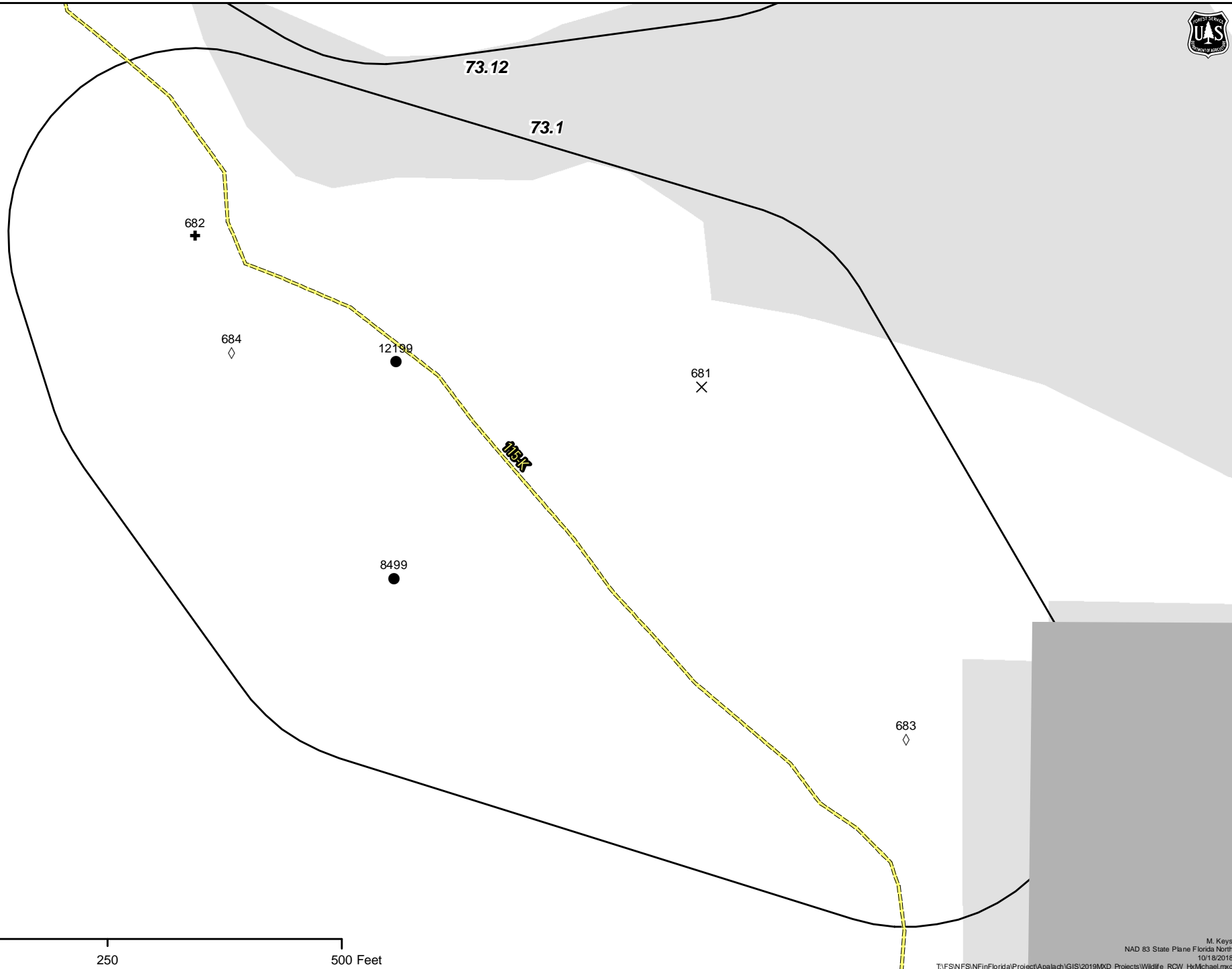
- Active
- Inactive
- Recruitment

RCWCluster (Status)

- ◇ Unsuitable
- NA
- +
- Unknown
- ×
- Non Extant

Unsuitable RCW habitat

- Active
- Inactive
- Recruitment
- Non Pine
- YOUNG_PINE
- Private Land



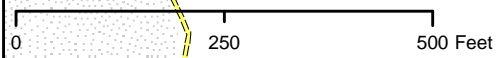
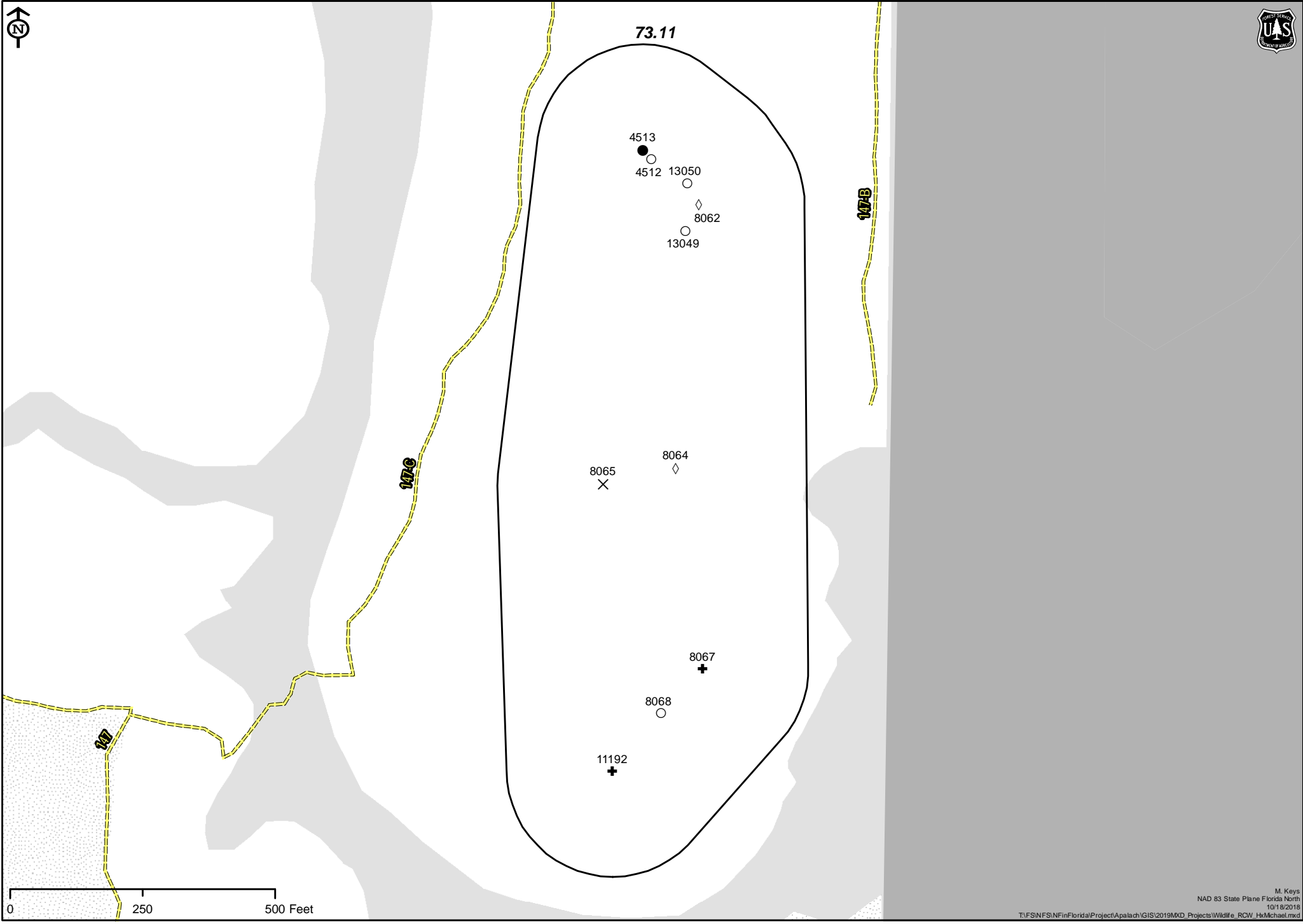
0 250 500 Feet

Apalachicola National Forest RCW Assessment

Cluster 73.11

Total Cavity Tree Count 10

RCWTree (Status)		RCWCluster (Status)		Unsuitable RCW habitat	
● Active	◇ Unsuitable	▭ Active	■ Non Pine	▭ Private Land	
○ Inactive	○ NA	- - - Inactive	▨ YOUNG_PINE		
■ Recruitment	+ Unknown	- - - Recruitment			
	× Non Extant				



Apalachicola National Forest RCW Assessment

Cluster 73.12

Total Cavity Tree Count 17

RCWTree (Status)

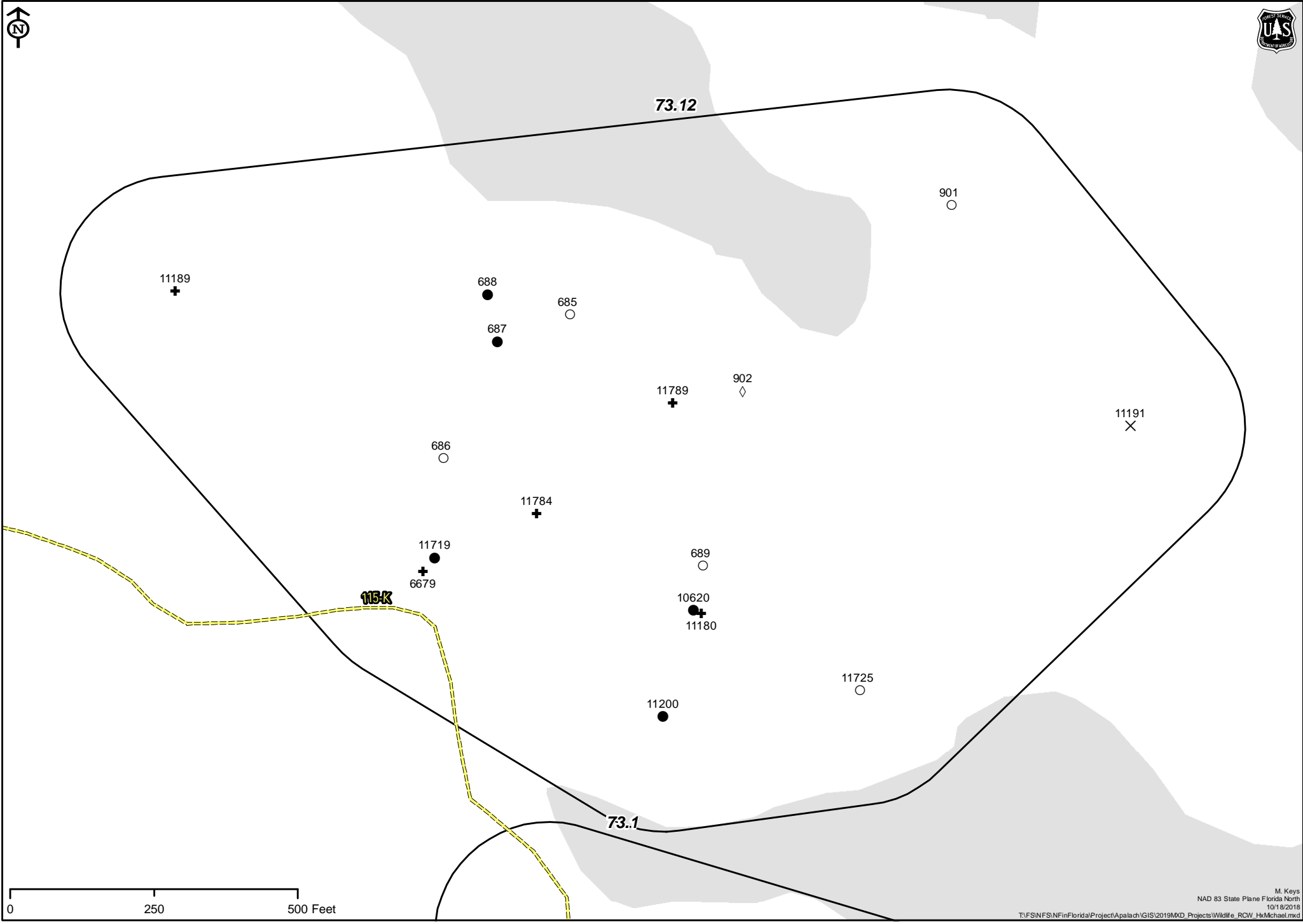
- Active
- Inactive
- Recruitment

RCWCluster (Status)

- ◇ Unsuitable
- NA
- ⊕ Unknown
- × Non Extant

Unsuitable RCW habitat

- Active
- Inactive
- Recruitment
- Non Pine
- YOUNG_PINE
- Private Land



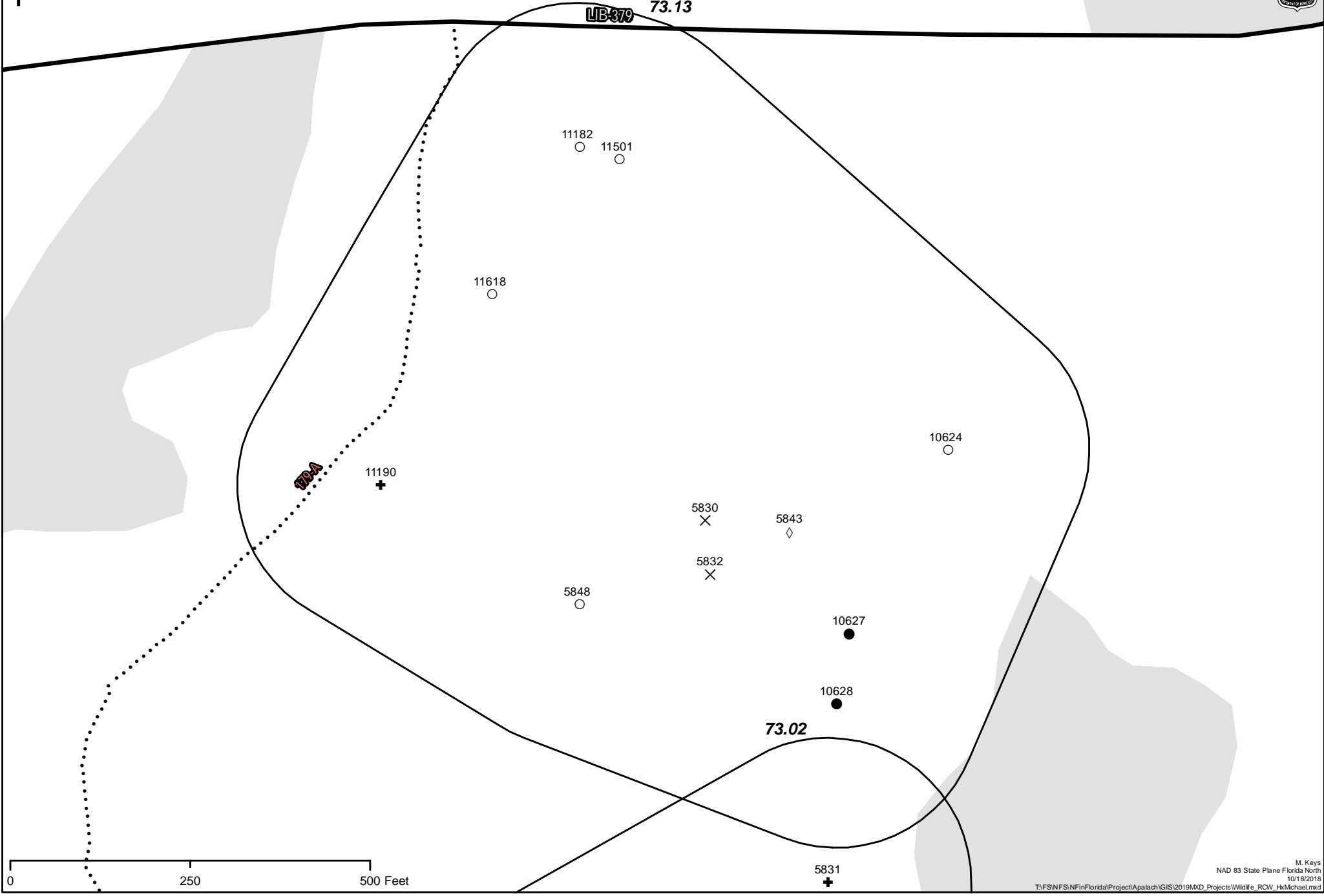
0 250 500 Feet

Apalachicola National Forest RCW Assessment

Cluster 73.13

Total Cavity Tree Count 11

RCWTree (Status)		RCWCluster (Status)		Unsuitable RCW habitat	
● Active	◇ Unsuitable	▭ Active	■ Non Pine		
○ Inactive	○ NA	- - - Inactive	▨ YOUNG_PINE		
■ Recruitment	+ Unknown	- - - Recruitment	■ Private Land		
	× Non Extant				



0 250 500 Feet

Apalachicola National Forest RCW Assessment

Cluster 75.01

Total Cavity Tree Count 13

RCWTree (Status)

- Active
- Inactive
- Recruitment

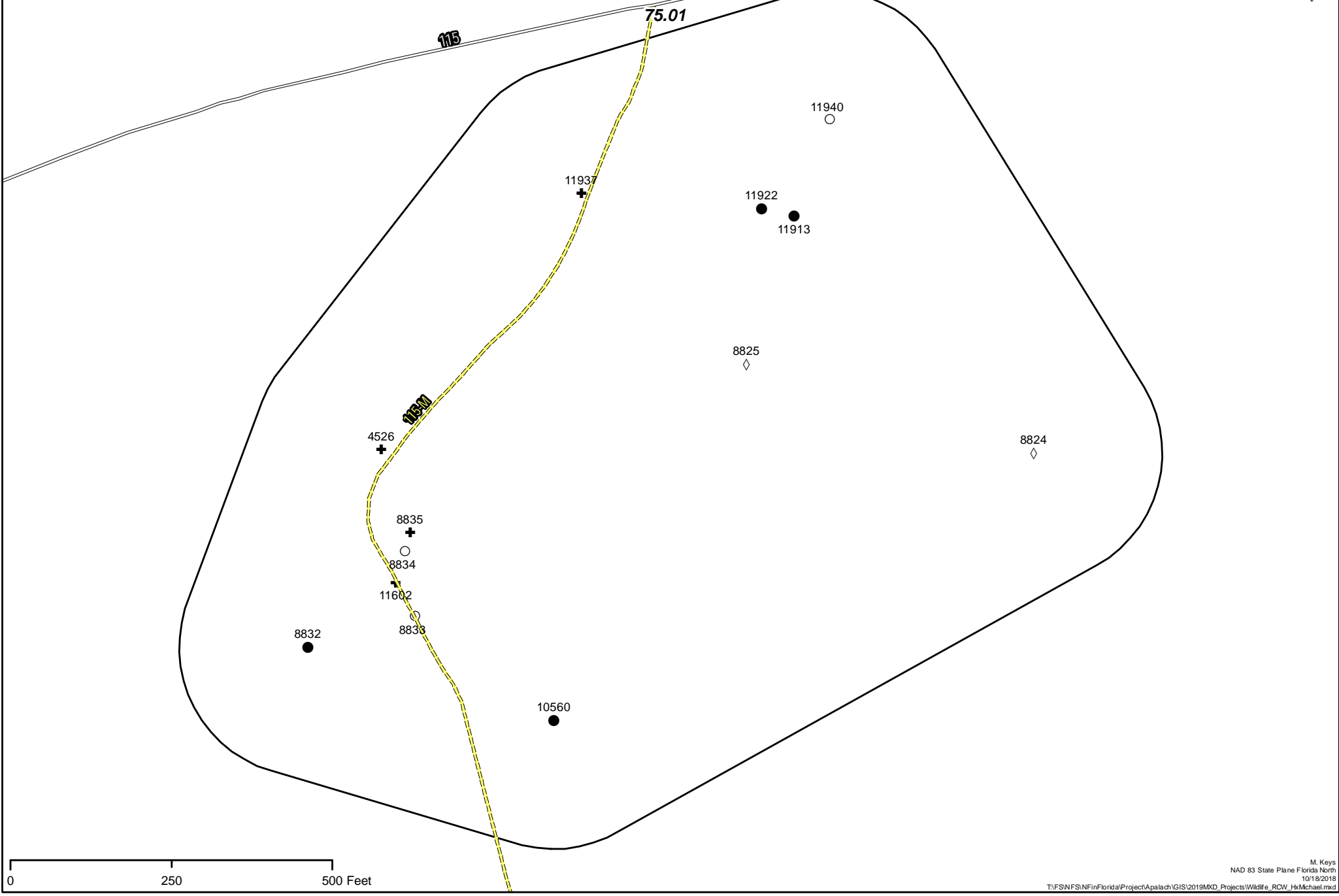
RCWCluster (Status)

- ◇ Unsuitable
- NA
- +
- ×

- Active
- - - Inactive
- - - Recruitment

Unsuitable RCW habitat


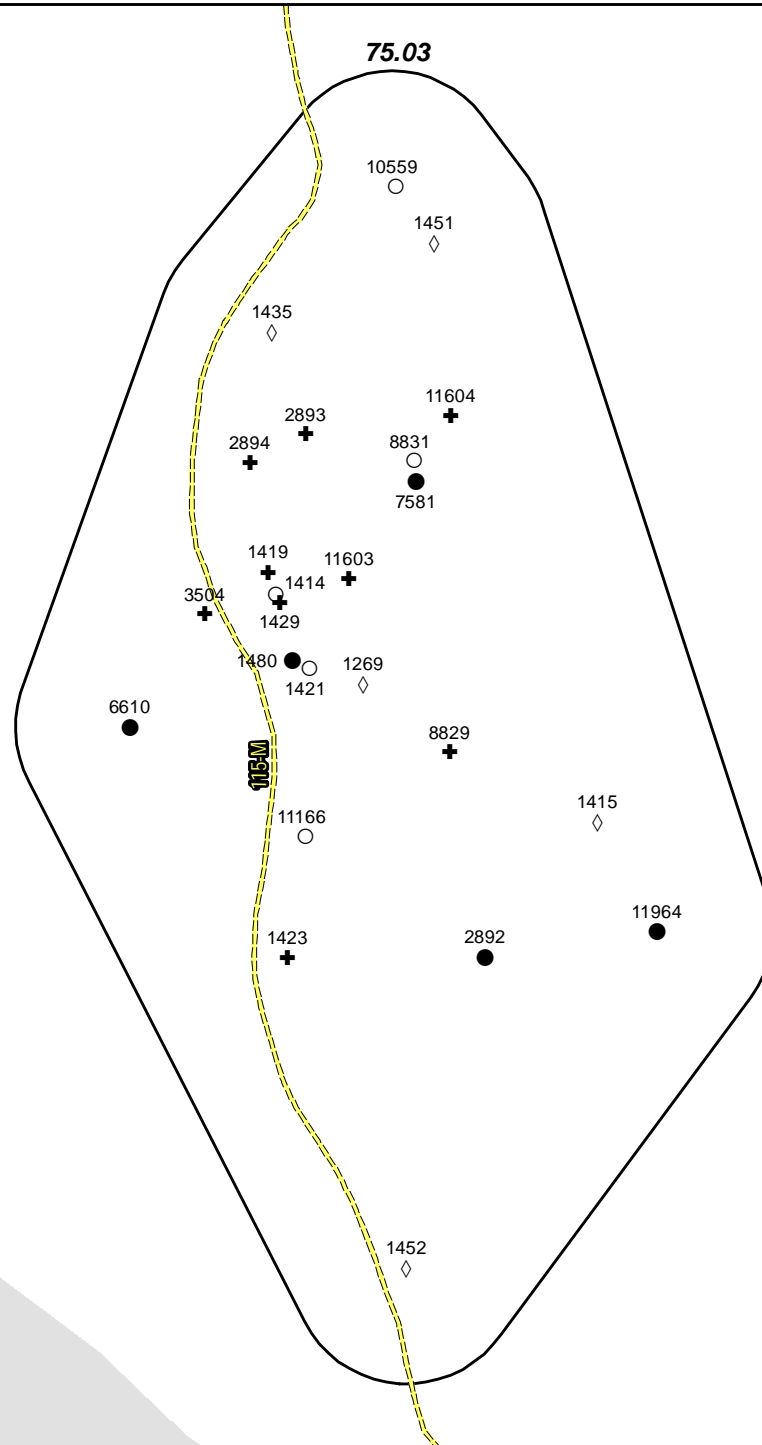
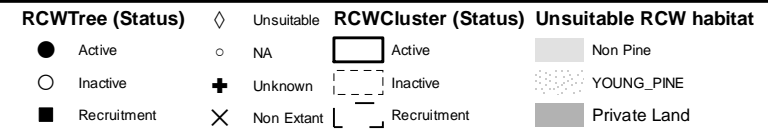
- Non Pine
- YOUNG_PINE
- Private Land



Apalachicola National Forest RCW Assessment

Cluster 75.03

Total Cavity Tree Count 24

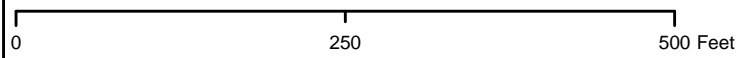
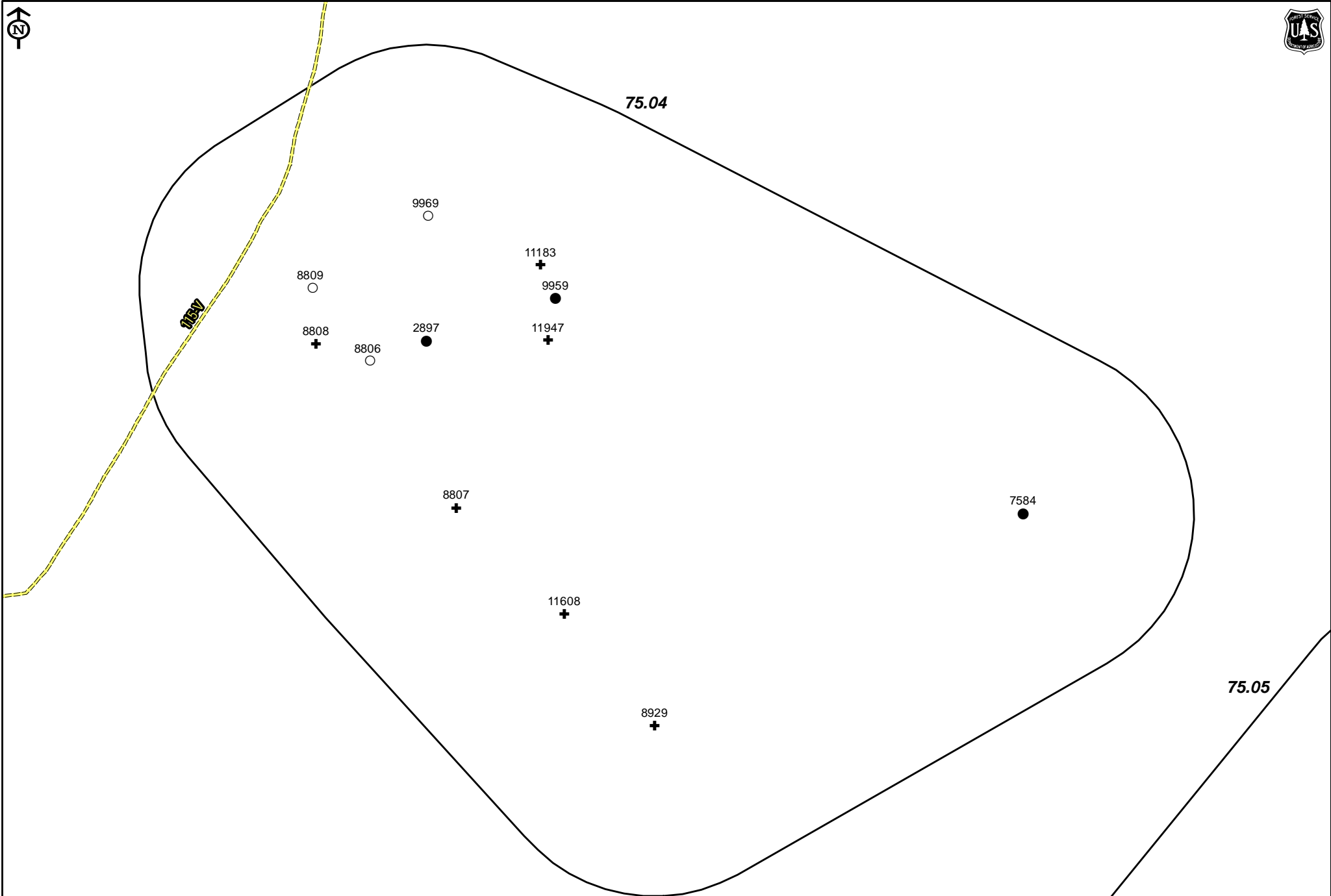


Apalachicola National Forest RCW Assessment

Cluster 75.04

Total Cavity Tree Count 12

RCWTree (Status)		RCWCluster (Status)		Unsuitable RCW habitat	
●	Active	◇	Unsuitable	▭	Active
○	Inactive	○	NA	▭	Non Pine
■	Recruitment	+	Unknown	▭	YOUNG_PINE
		×	Non Extant	▭	Private Land



Apalachicola National Forest RCW Assessment

Cluster 75.05

Total Cavity Tree Count

7

RCWTree (Status)

- Active
- Inactive
- Recruitment

RCWCluster (Status)

- ◇ Unsuitable
- NA
- +
- ×
- Active
- - - Inactive
- Recruitment

Unsuitable RCW habitat

- Non Pine
- YOUNG_PINE
- Private Land



11608
+

8929
+

75.04

75.05

8927
◇

11991
●

8926
◇

6630
●

8925
+

6620
+

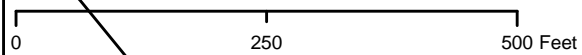
12349
○

12350
○

2895
●

75.06

75.06

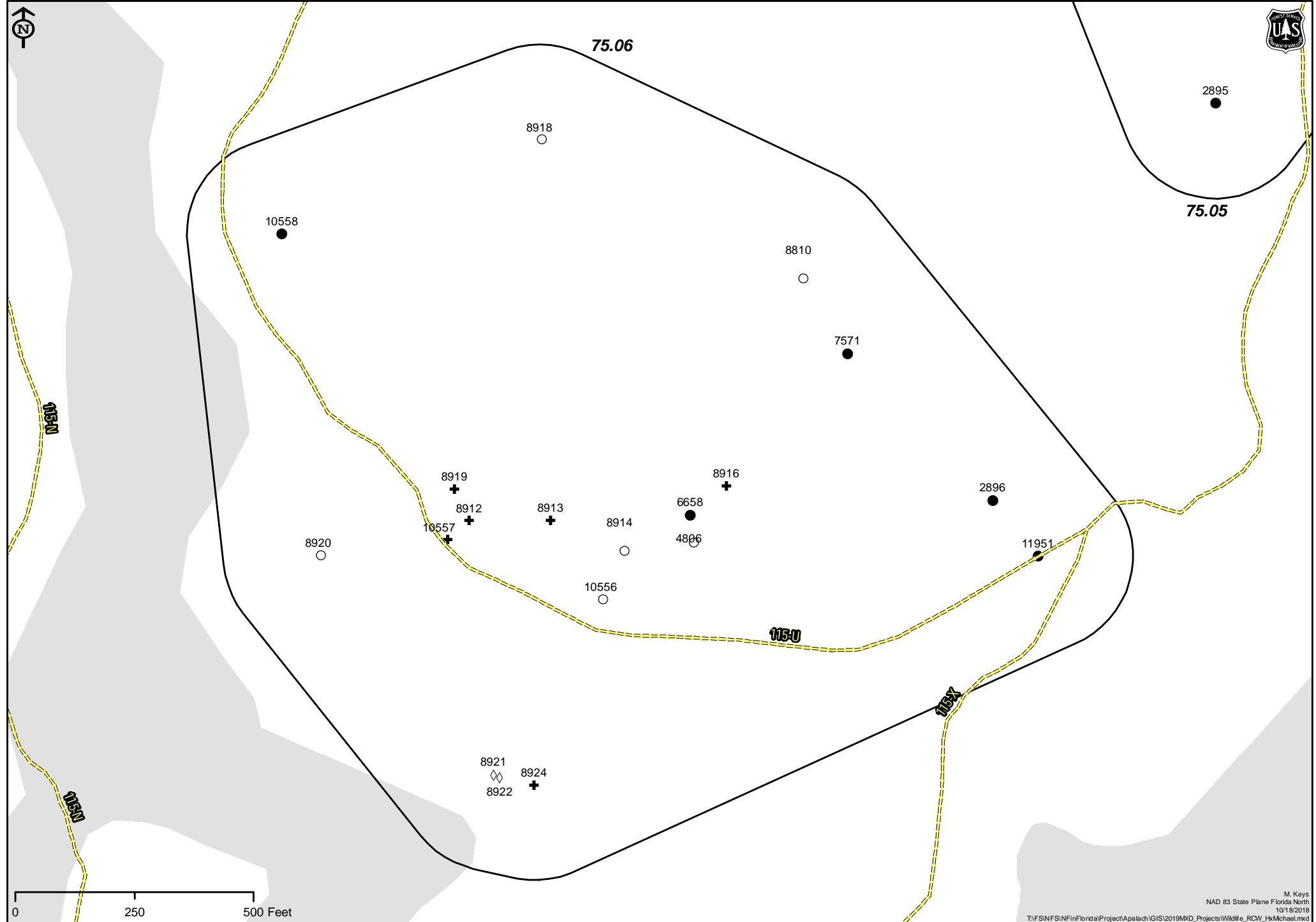


Apalachicola National Forest RCW Assessment

Cluster 75.06

Total Cavity Tree Count 19

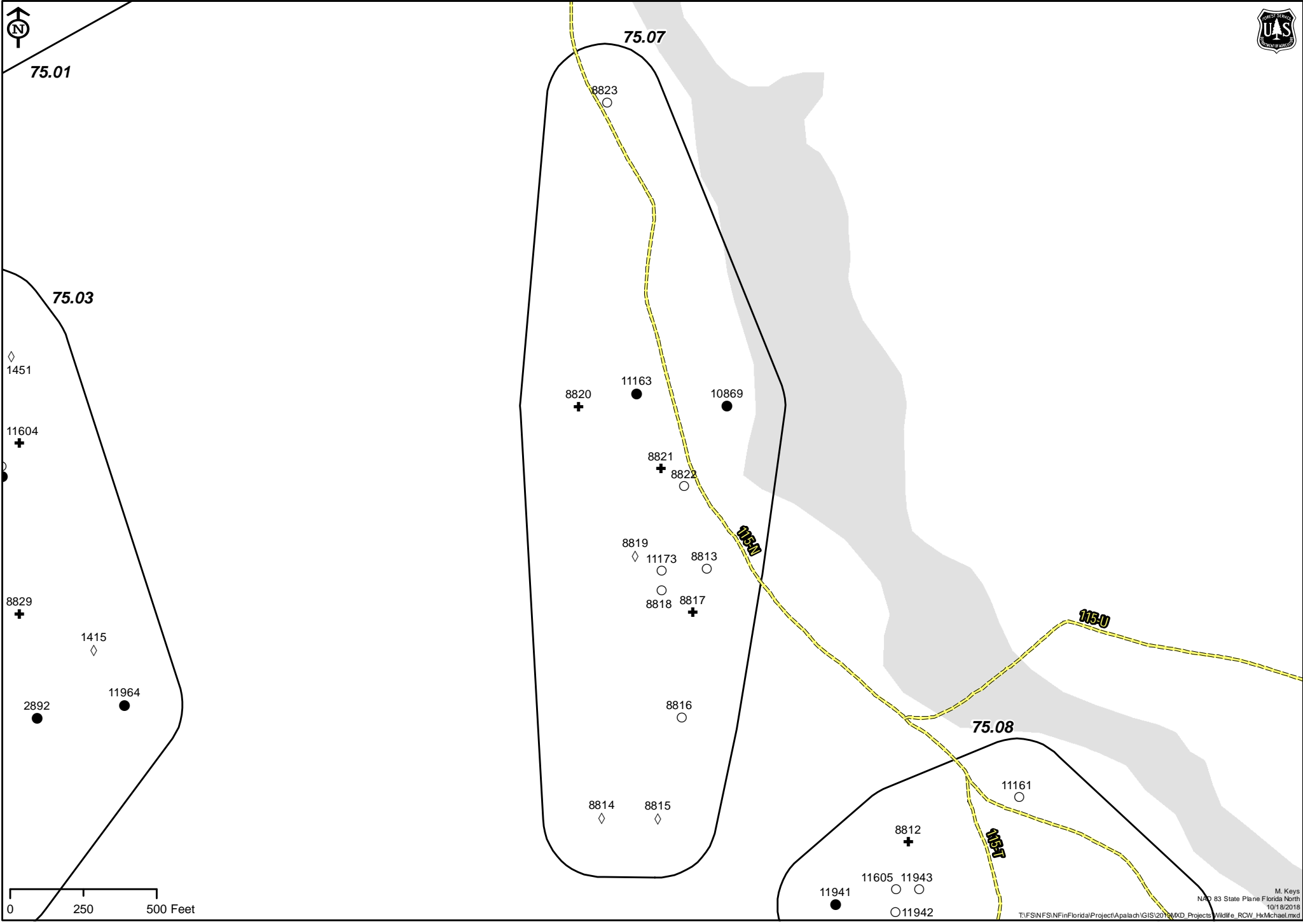
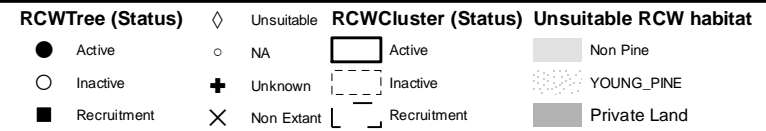
RCWTree (Status)		RCWCluster (Status)		Unsuitable RCW habitat	
●	Active	◇	Unsuitable	▭	Active
○	Inactive	○	NA	▭	Inactive
■	Recruitment	+	Unknown	▭	Recruitment
		×	Non Extant	▭	Non Pine
				▭	YOUNG_PINE
				▭	Private Land



Apalachicola National Forest RCW Assessment

Cluster 75.07

Total Cavity Tree Count 14



0 250 500 Feet

Apalachicola National Forest RCW Assessment

Cluster 75.08

Total Cavity Tree Count 10

RCWTree (Status)

- Active
- Inactive
- Recruitment

Unsuitable

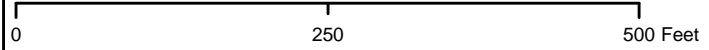
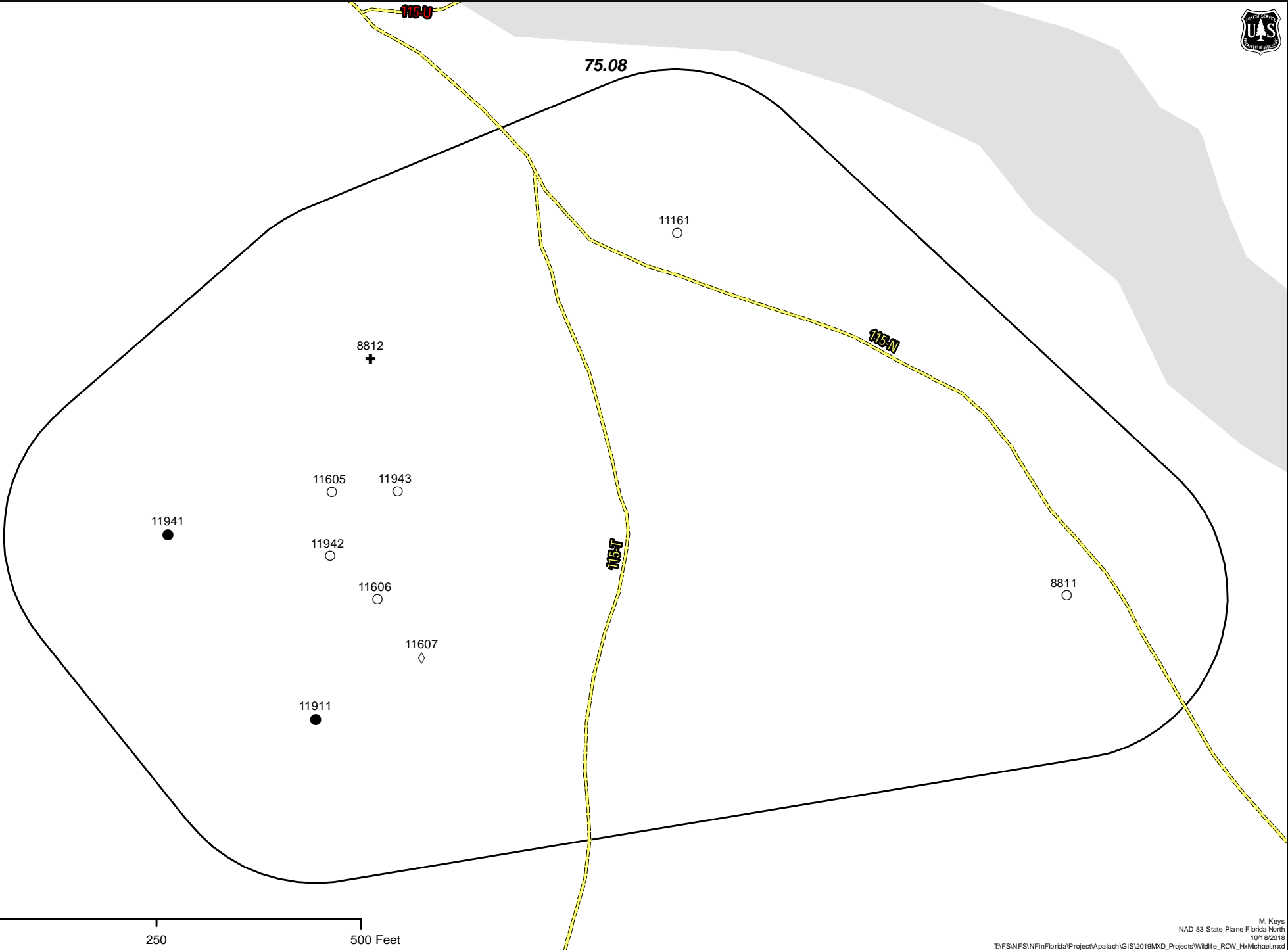
- NA
- +
- ×

RCWCluster (Status)

- ▭ Active
- - - Inactive
- - - Recruitment

Unsuitable RCW habitat

- Non Pine
- ▨ YOUNG_PINE
- Private Land



Apalachicola National Forest RCW Assessment

Cluster 75.09

Total Cavity Tree Count

9

RCWTree (Status)

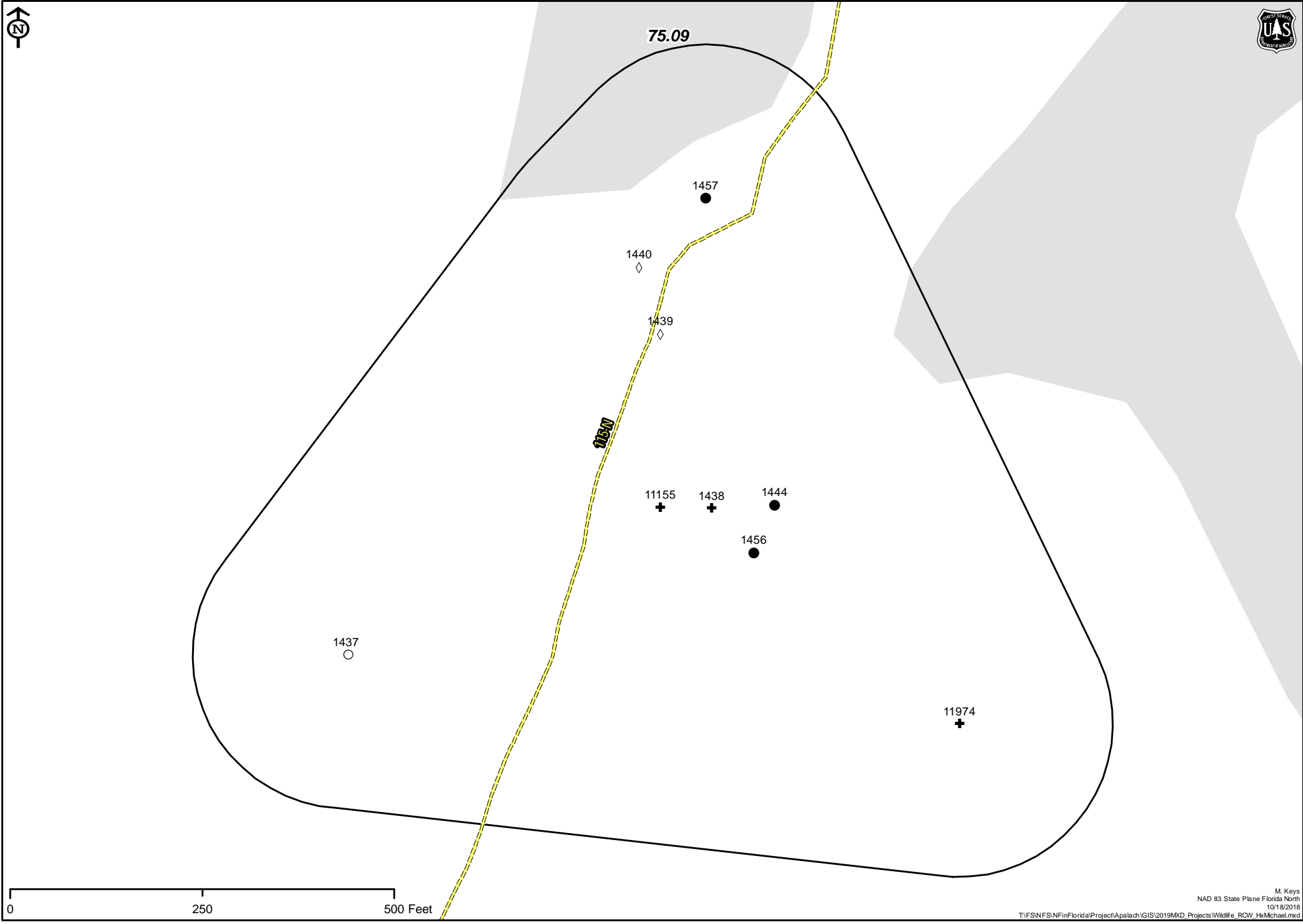
- Active
- Inactive
- Recruitment

RCWCluster (Status)

- ◇ Unsuitable
- NA
- +
- ×

Unsuitable RCW habitat

- Active
- Inactive
- Recruitment
- Non Pine
- YOUNG_PINE
- Private Land



75.09

106.07

1437

1440

1439

1457

11155

1438

1444

1456

11974

0 250 500 Feet

Apalachicola National Forest RCW Assessment

Cluster 76.01

Total Cavity Tree Count

7

RCWTree (Status)

- Active
- Inactive
- Recruitment


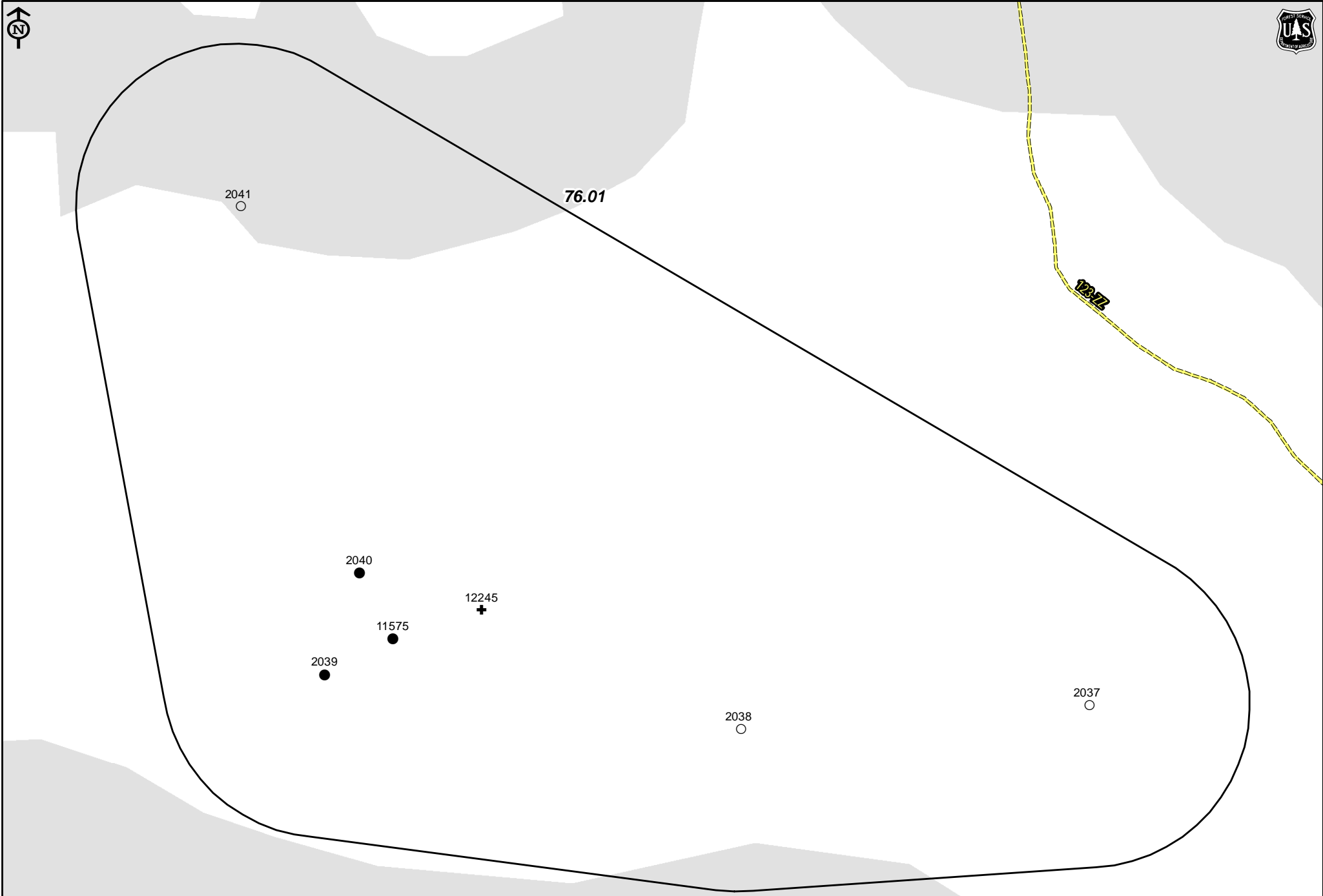
- ◇ Unsuitable
- NA
- ✚ Unknown
- ✕ Non Extant

RCWCluster (Status)

- ▭ Active
- - - Inactive
- - - Recruitment

Unsuitable RCW habitat

- Non Pine
- ▨ YOUNG_PINE
- Private Land

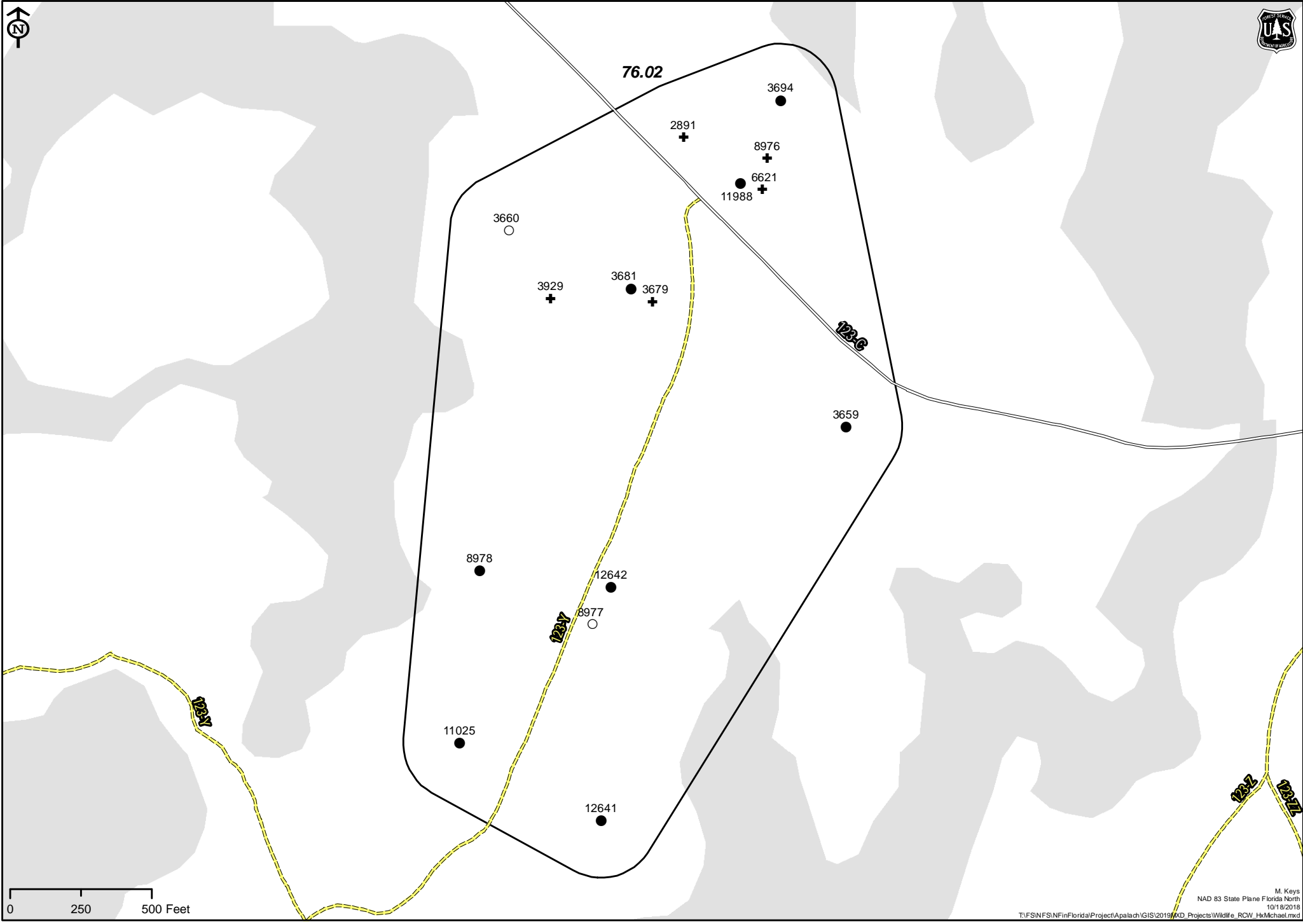


Apalachicola National Forest RCW Assessment

Cluster 76.02

Total Cavity Tree Count 15

RCWTree (Status)		RCWCluster (Status)		Unsuitable RCW habitat	
● Active	◇ Unsuitable	▭ Active	■ Non Pine	○ Inactive	○ NA
○ Inactive	⊕ Unknown	- - - Inactive	▨ YOUNG_PINE	■ Recruitment	⊗ Non Extant
		┌ ┐ Recruitment	■ Private Land		



0 250 500 Feet

Apalachicola National Forest RCW Assessment

Cluster 76.03

Total Cavity Tree Count 14

RCWTree (Status)

- Active
- Inactive
- Recruitment

Unsuitable

- ◇ Unsuitable
- NA
- ✕ Non Extant

RCWCluster (Status)

- ▭ Active
- - - Inactive
- - - Recruitment

Unsuitable RCW habitat

- Non Pine
- ▨ YOUNG_PINE
- Private Land



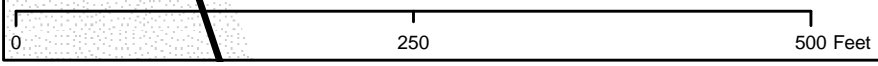
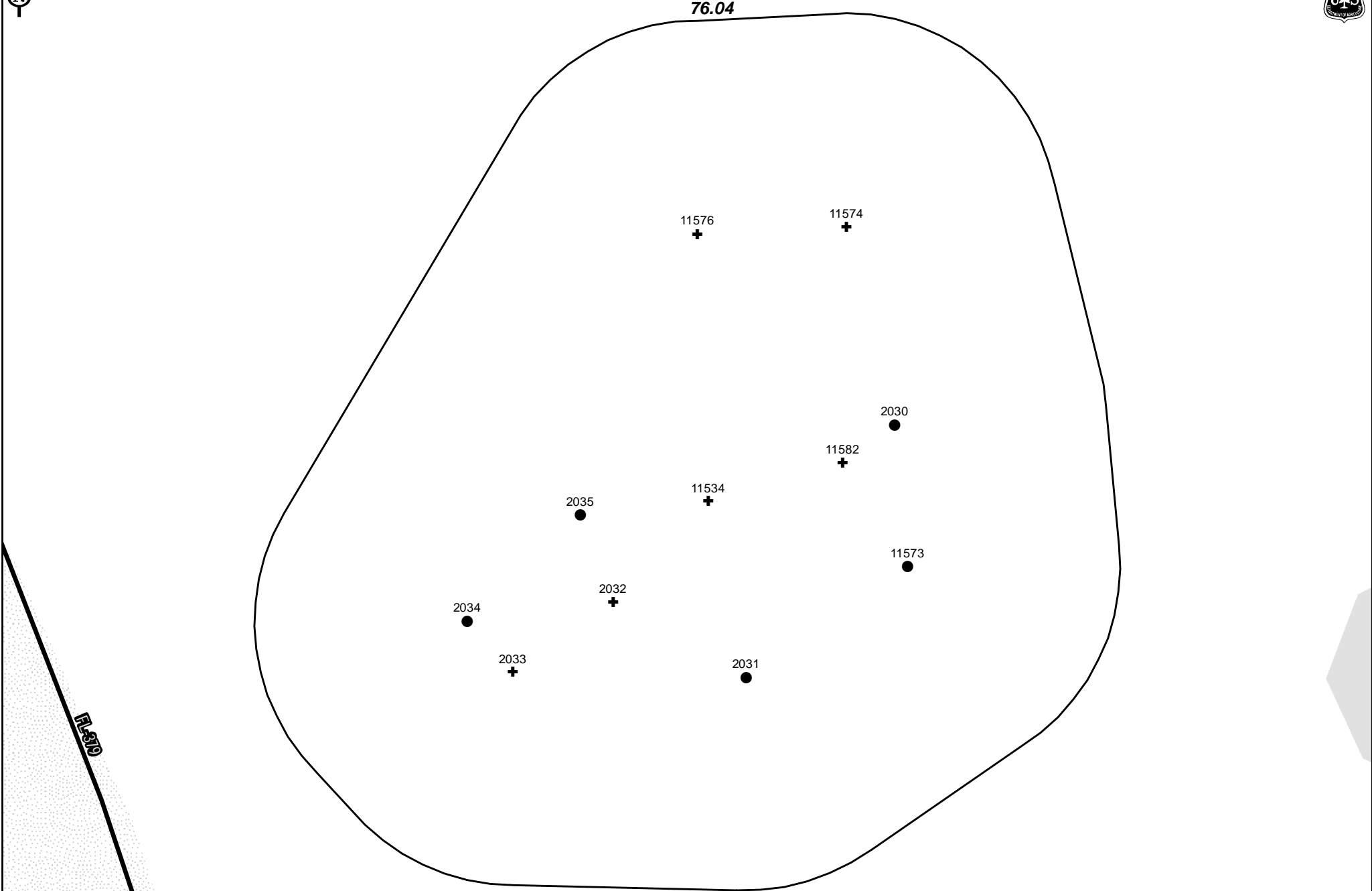
0 250 500 Feet

Apalachicola National Forest RCW Assessment

Cluster 76.04

Total Cavity Tree Count 11

RCWTree (Status)	◇ Unsuitable	RCWCluster (Status)	Unsuitable RCW habitat
● Active	○ NA	▭ Active	■ Non Pine
○ Inactive	⊕ Unknown	- - - Inactive	▨ YOUNG_PINE
■ Recruitment	× Non Extant	┌ ┐ Recruitment	■ Private Land

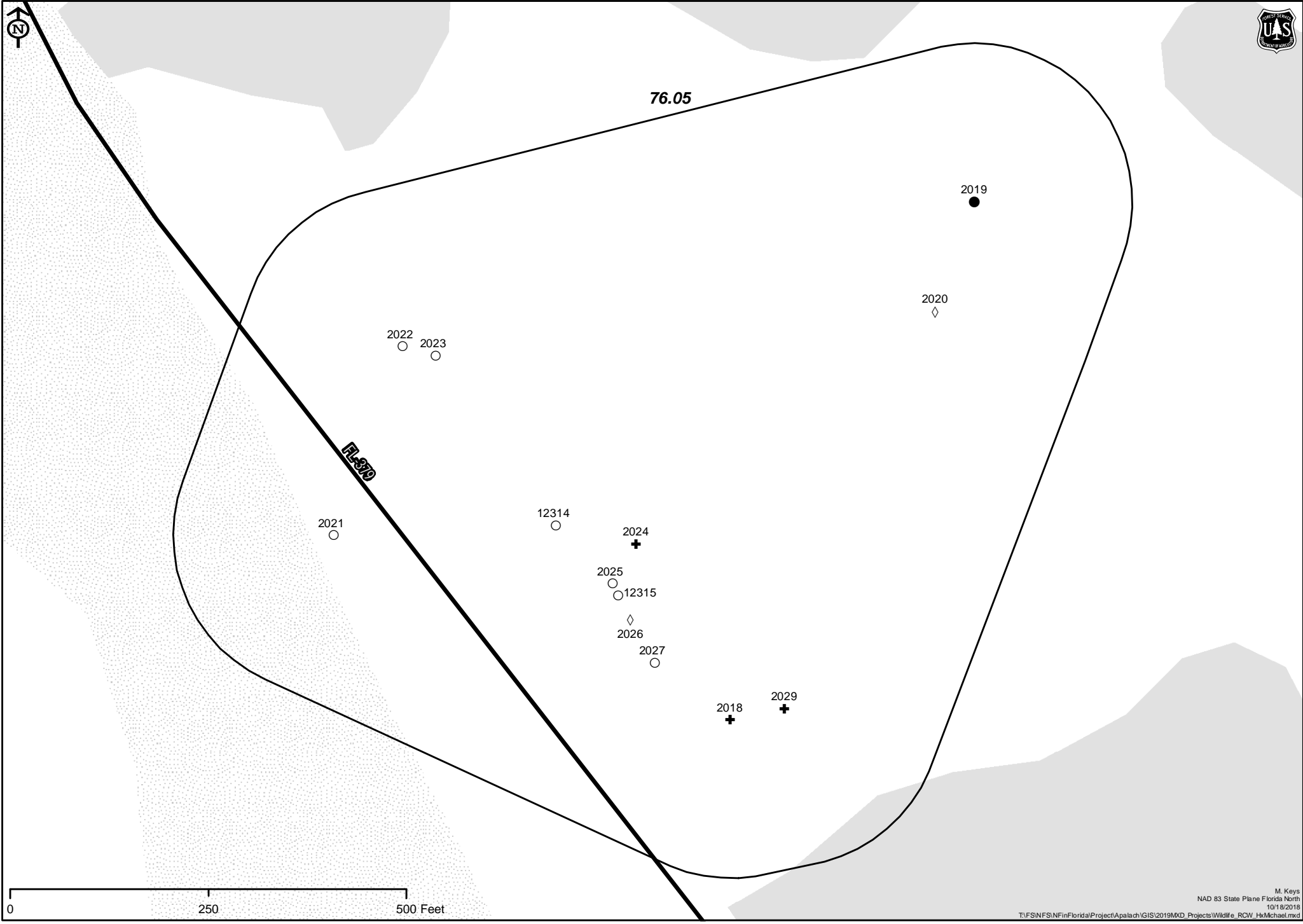


Apalachicola National Forest RCW Assessment

Cluster 76.05

Total Cavity Tree Count 11

RCWTree (Status)	◇ Unsuitable	RCWCluster (Status)	□ Unsuitable RCW habitat
● Active	○ NA	□ Active	■ Non Pine
○ Inactive	⊕ Unknown	□ Inactive	▨ YOUNG_PINE
■ Recruitment	⊗ Non Extant	□ Recruitment	■ Private Land



0 250 500 Feet

Apalachicola National Forest RCW Assessment

Cluster 76.06

Total Cavity Tree Count

1

RCWTree (Status)

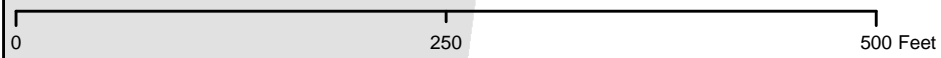
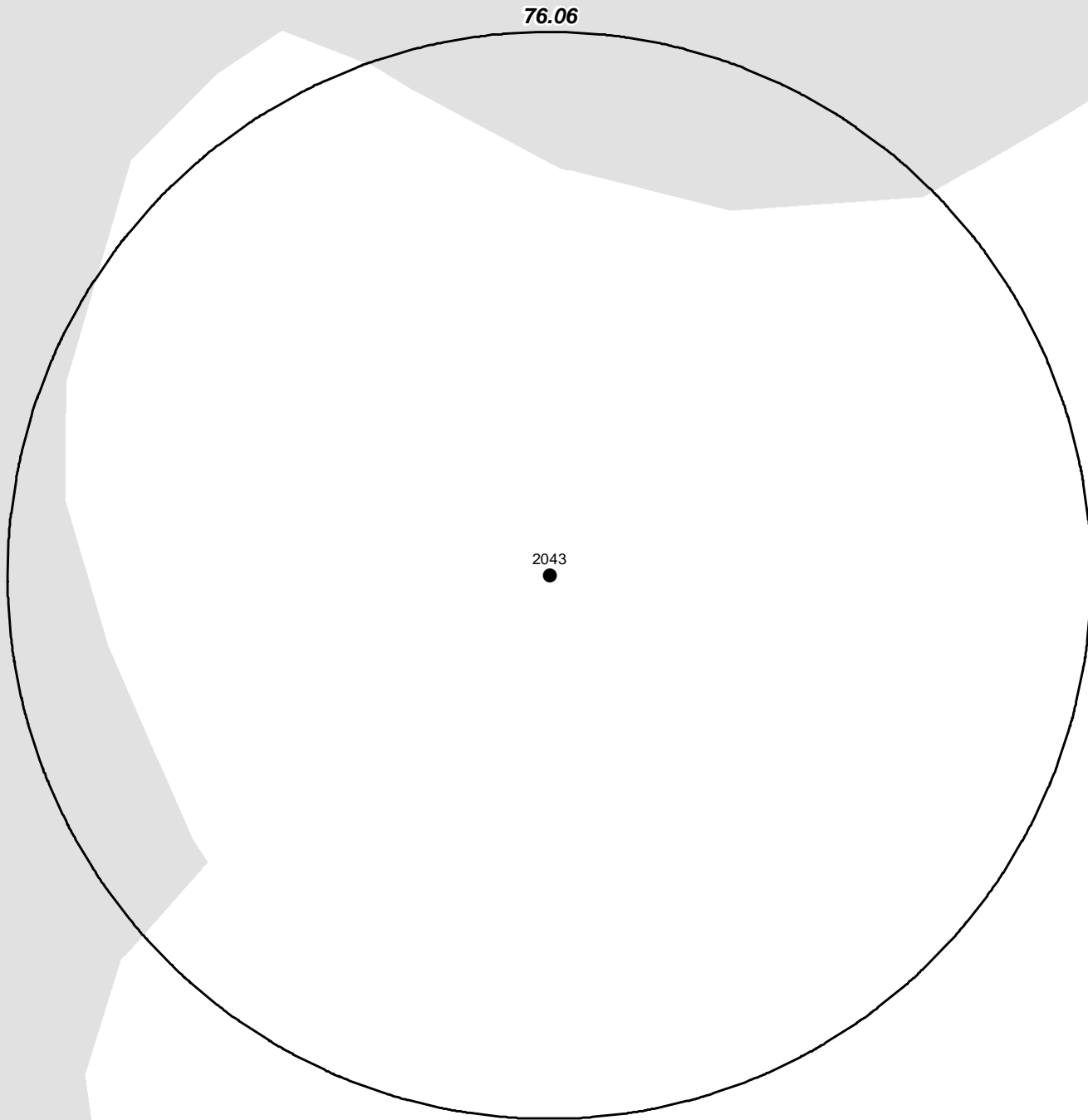
- Active
- Inactive
- Recruitment

RCWCluster (Status)

- ◇ Unsuitable
- NA
- +
- ×

Unsuitable RCW habitat

- Active
- Inactive
- Recruitment
- Non Pine
- YOUNG_PINE
- Private Land



Apalachicola National Forest RCW Assessment

Cluster 76.07

Total Cavity Tree Count

8

RCWTree (Status)

- Active
- Inactive
- Recruitment

RCWCluster (Status)

- ◇ Unsuitable
- NA
- +
- ×

Unsuitable RCW habitat

- Active
- Inactive
- Recruitment
- Non Pine
- YOUNG_PINE
- Private Land



76.07

123-7L

11174

11158

6087

6088

6089

6171

10260

10259

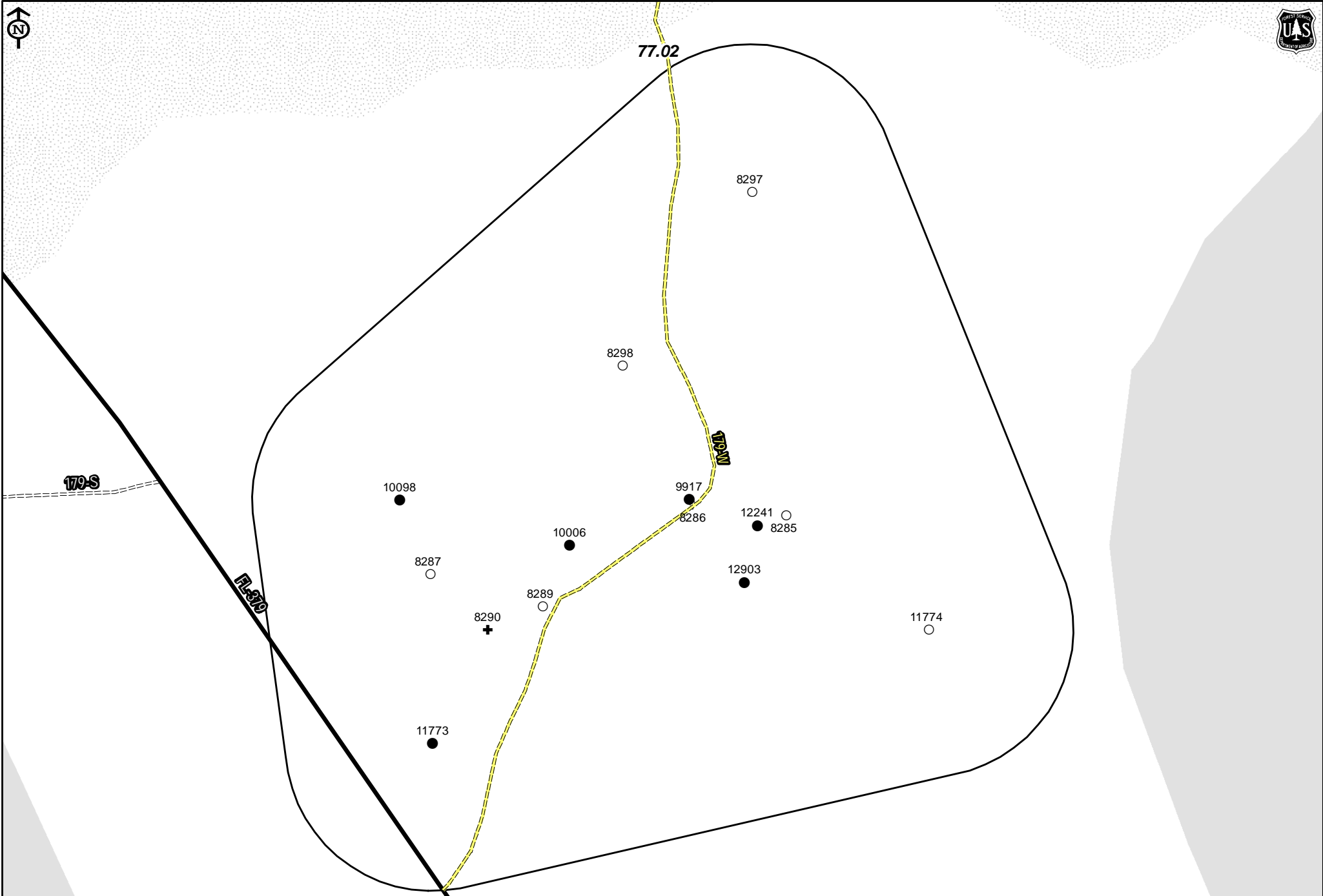
250 500 Feet

Apalachicola National Forest RCW Assessment

Cluster 77.02

Total Cavity Tree Count 14

RCWTree (Status)		RCWCluster (Status)		Unsuitable RCW habitat	
●	Active	◊	Unsuitable	◻	Active
○	Inactive	○	NA	◻	Inactive
■	Recruitment	+	Unknown	◻	Recruitment
		×	Non Extant	◻	Private Land
				◻	Non Pine
				◻	YOUNG_PINE



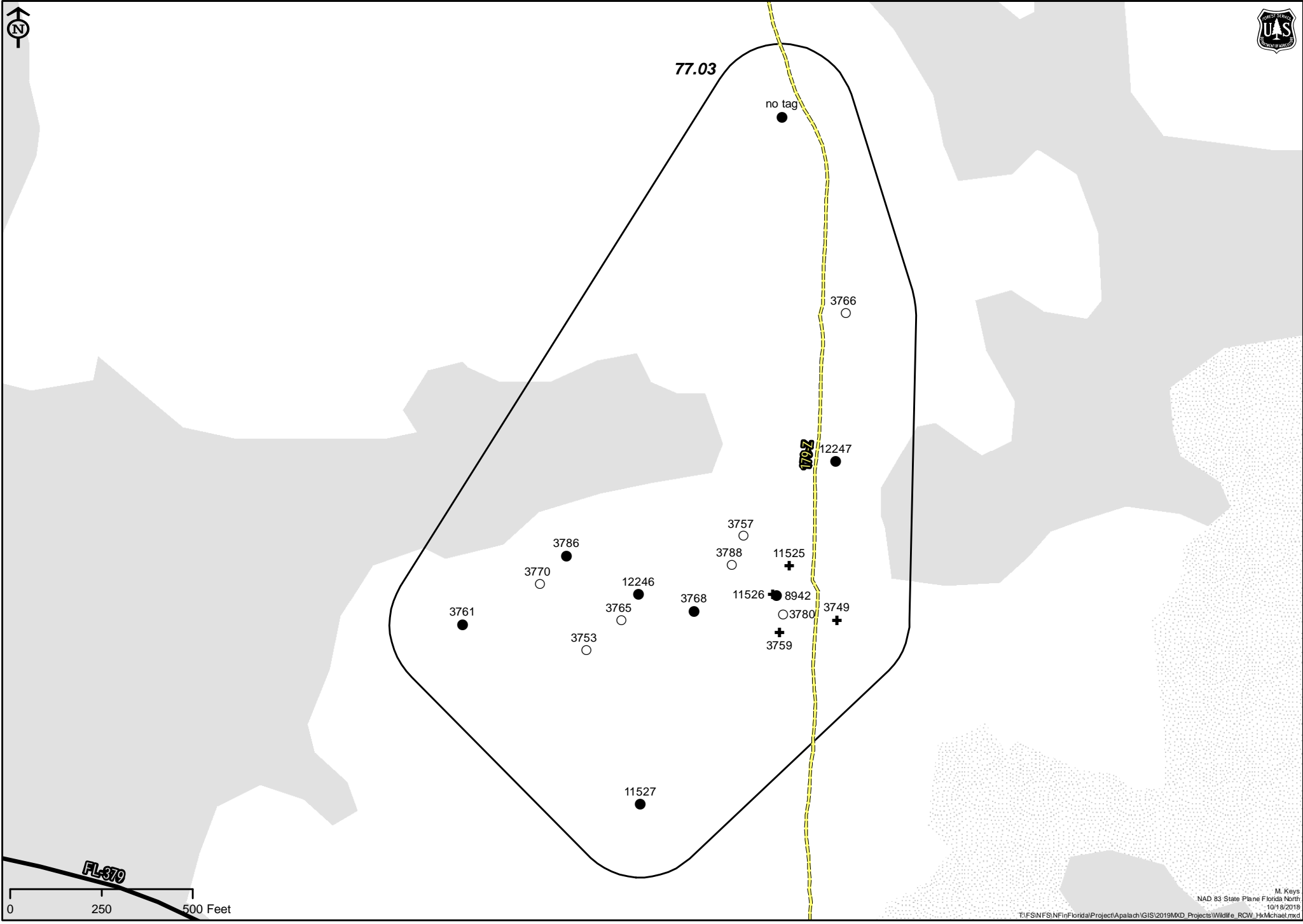
0 250 500 Feet

Apalachicola National Forest RCW Assessment

Cluster 77.03

Total Cavity Tree Count 19

RCWTree (Status)		RCWCluster (Status)		Unsuitable RCW habitat	
● Active	◇ Unsuitable	▭ Active	■ Non Pine	○ Inactive	○ NA
○ Inactive	⊕ Unknown	- - - Inactive	▨ YOUNG_PINE	⊗ Non Extant	⊗ Non Extant
■ Recruitment		┌ ┐ Recruitment	■ Private Land		



Apalachicola National Forest RCW Assessment

Cluster 77.05

Total Cavity Tree Count 13

RCWTree (Status)

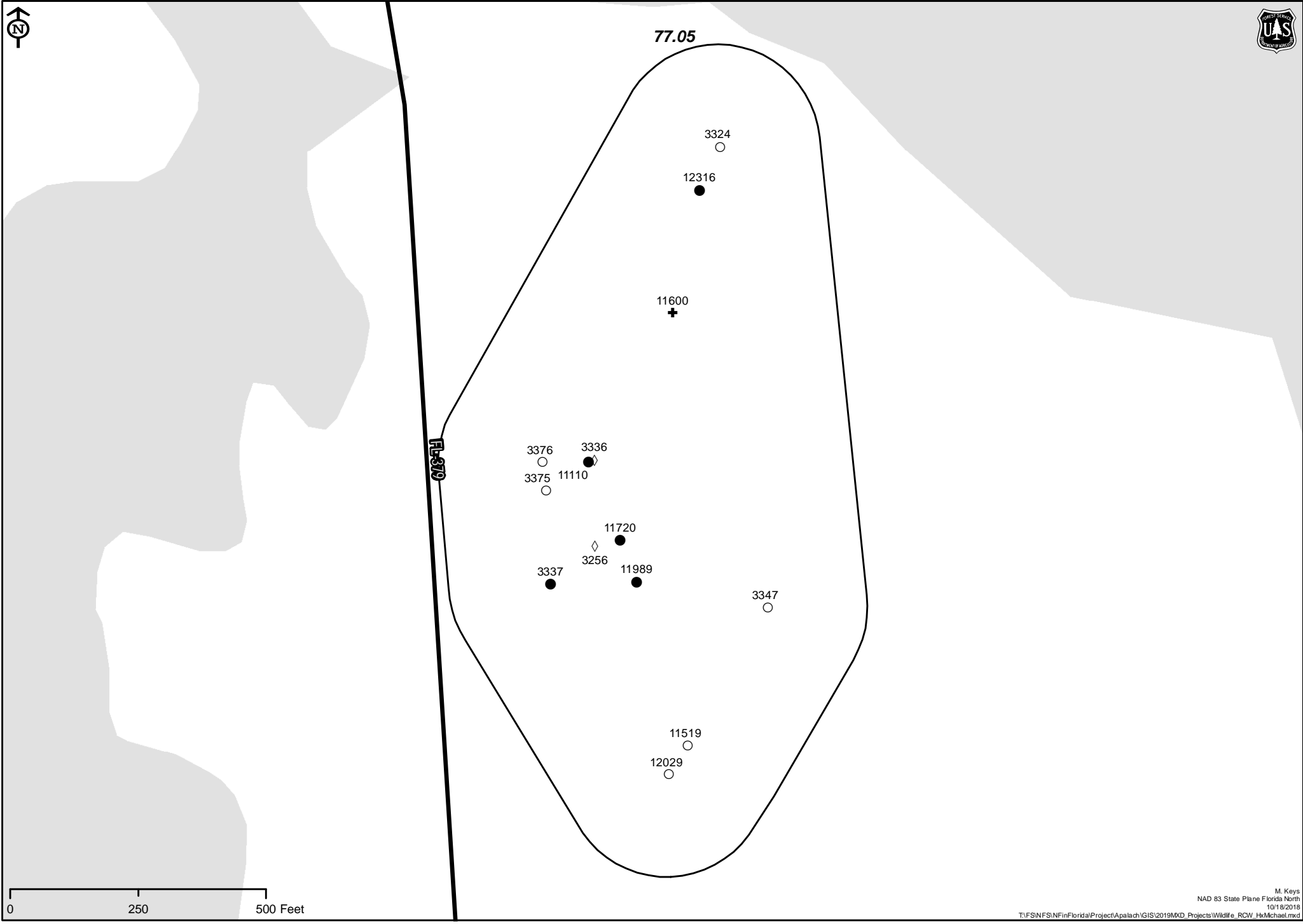
- Active
- Inactive
- Recruitment

RCWCluster (Status)

- ◇ Unsuitable
- NA
- +
- ×

Unsuitable RCW habitat

- Active
- Inactive
- Recruitment
- Non Pine
- YOUNG_PINE
- Private Land



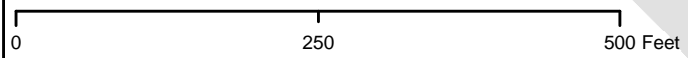
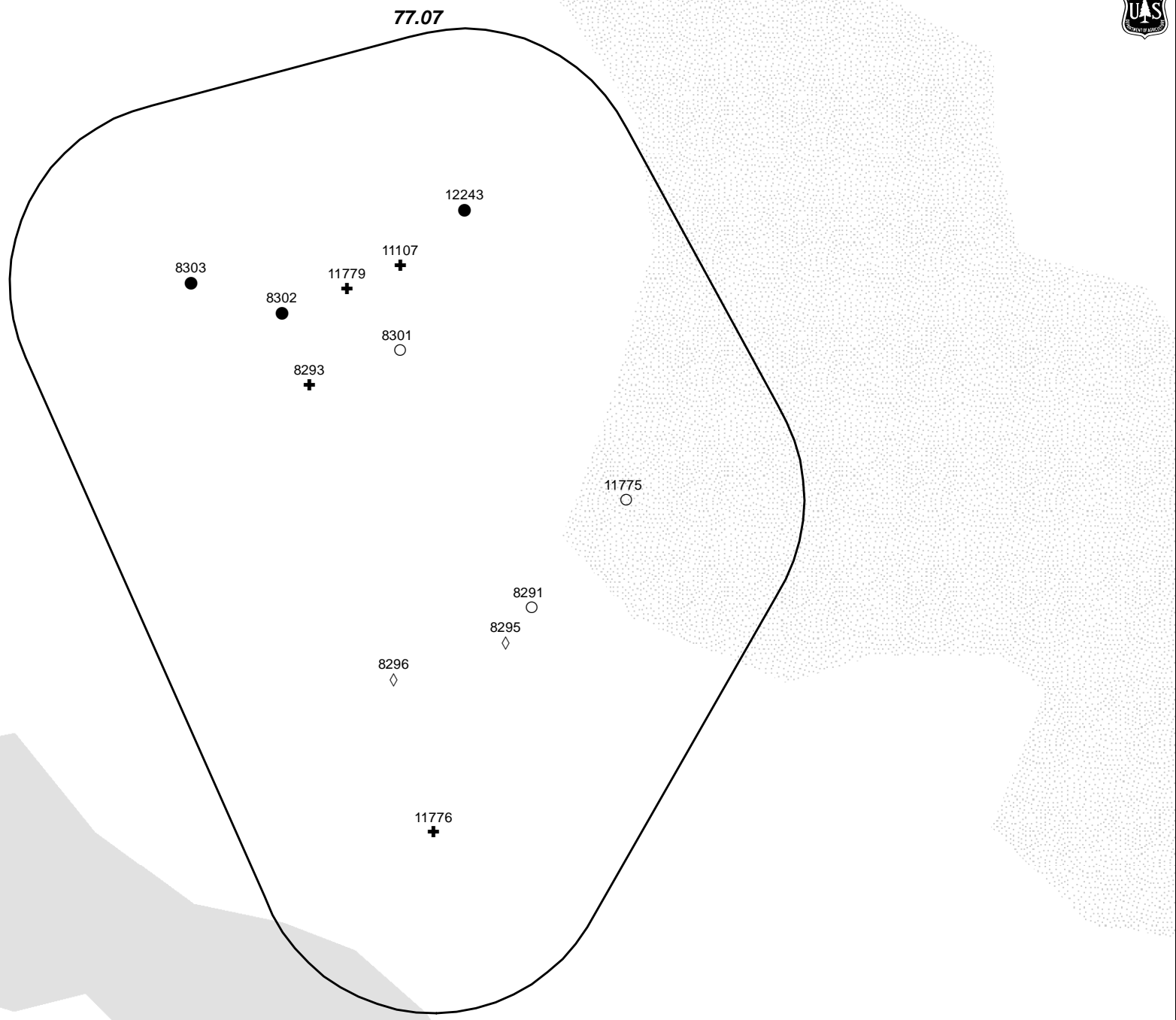
0 250 500 Feet

Apalachicola National Forest RCW Assessment

Cluster 77.07

Total Cavity Tree Count 12

RCWTree (Status)	◇ Unsuitable	RCWCluster (Status)	Unsuitable RCW habitat
● Active	○ NA	▭ Active	■ Non Pine
○ Inactive	⊕ Unknown	- - - Inactive	⋯ YOUNG_PINE
■ Recruitment	× Non Extant	▭ Recruitment	■ Private Land



Apalachicola National Forest RCW Assessment

Cluster 77.09

Total Cavity Tree Count

3

RCWTree (Status)

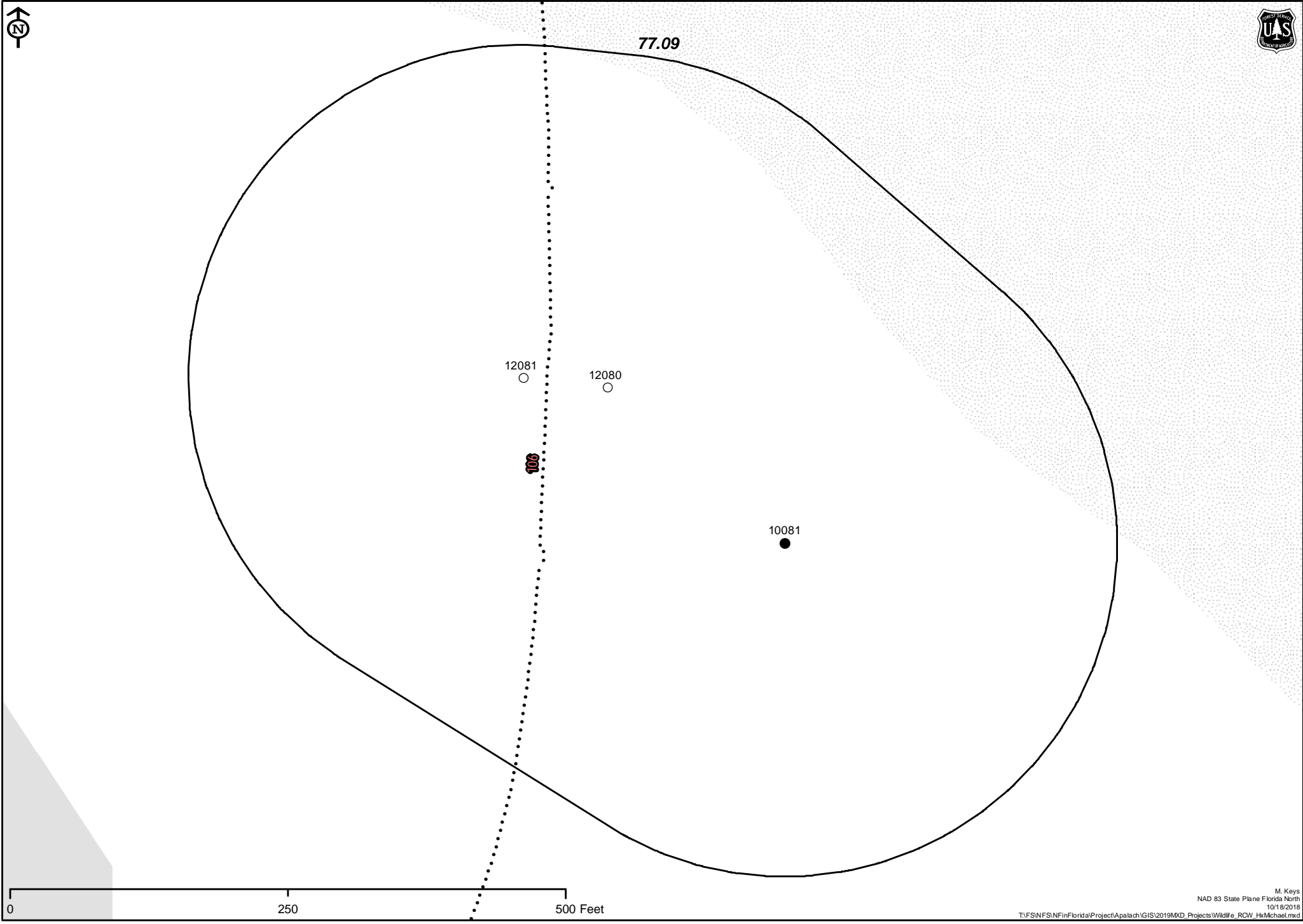
- Active
- Inactive
- Recruitment

RCWCluster (Status)

- ◇ Unsuitable
- NA
- +
- Unknown
- +
- Non Extant
- Active
- - - Inactive
- Recruitment

Unsuitable RCW habitat

- Non Pine
- YOUNG_PINE
- Private Land



Apalachicola National Forest RCW Assessment

Cluster 77.1

Total Cavity Tree Count

8

RCWTree (Status)

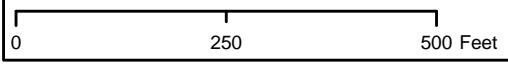
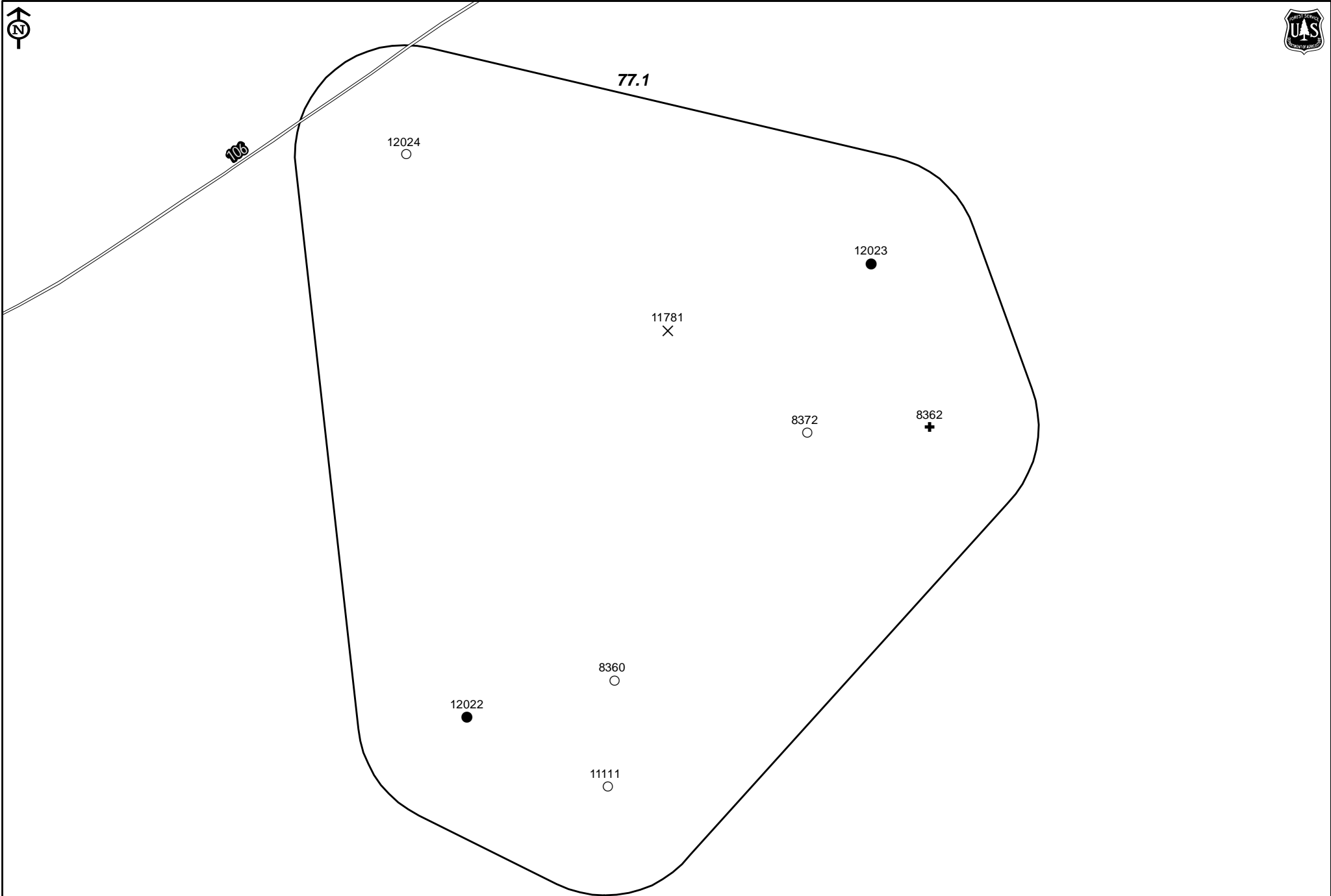
- Active
- Inactive
- Recruitment

RCWCluster (Status)

- ◇ Unsuitable
- NA
- +
- Unknown
- +
- Non Extant
- Active
- - - Inactive
- Recruitment

Unsuitable RCW habitat

- Non Pine
- YOUNG_PINE
- Private Land

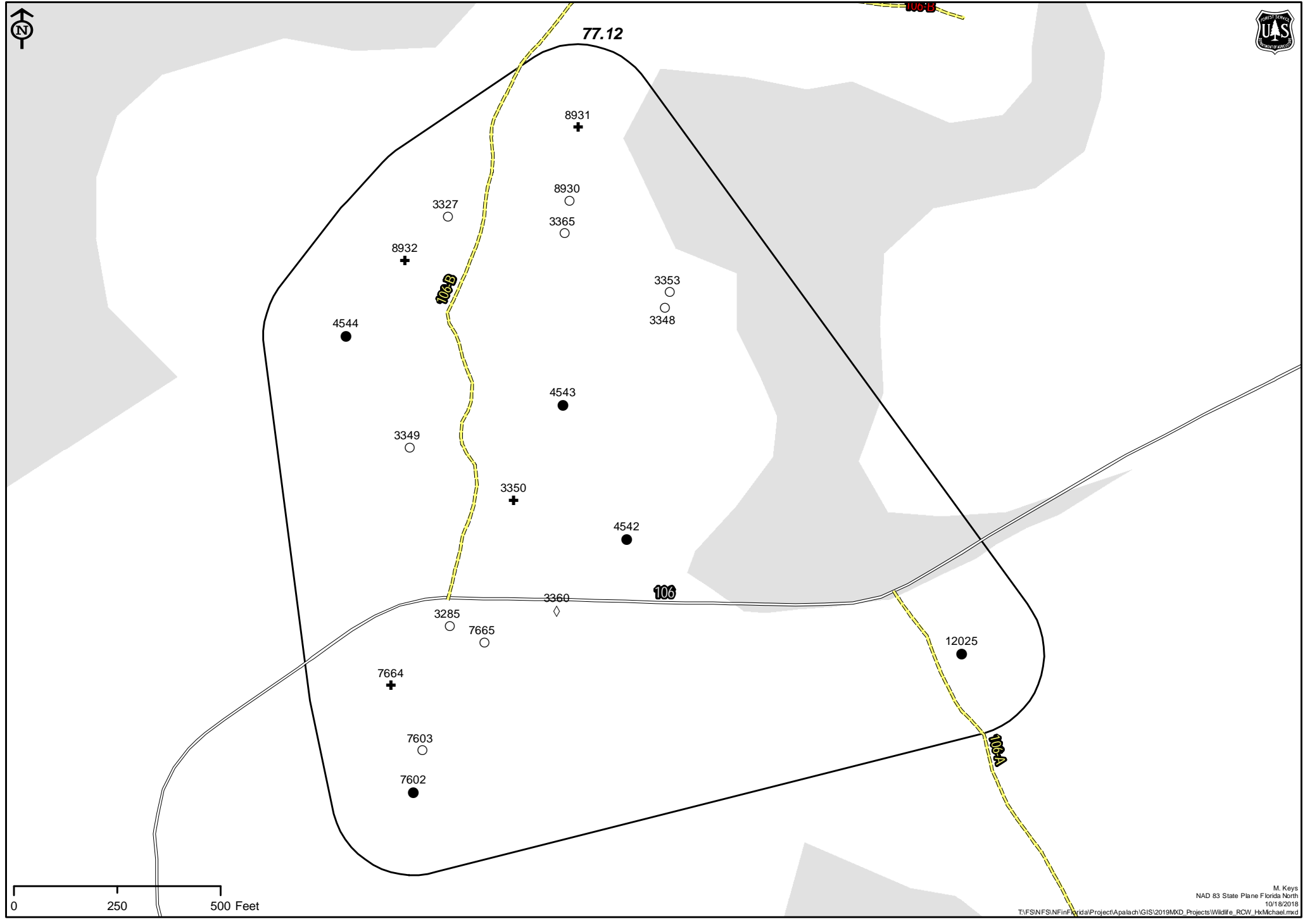


Apalachicola National Forest RCW Assessment

Cluster 77.12

Total Cavity Tree Count 19

RCWTree (Status)		RCWCluster (Status)		Unsuitable RCW habitat	
● Active	○ Inactive	◆ Unsuitable	○ NA	▭ Active	▭ Non Pine
○ Inactive	■ Recruitment	⊕ Unknown	⊗ Non Extant	- - - Inactive	▭ YOUNG_PINE
				▭ Recruitment	▭ Private Land



Apalachicola National Forest RCW Assessment

Cluster 77.14

Total Cavity Tree Count

6

RCWTree (Status)

- Active
- Inactive
- Recruitment

Unsuitable

- ◇ Unsuitable
- NA
- +
- ×

RCWCluster (Status)

- ▭ Active
- - - Inactive
- - - Recruitment

Unsuitable RCW habitat

- Non Pine
- ░ YOUNG_PINE
- Private Land



77.14

12021



7666



8361



11780



11782



11786



0 250 500 Feet

Apalachicola National Forest RCW Assessment

Cluster 78.01

Total Cavity Tree Count

6

RCWTree (Status)

- Active
- Inactive
- Recruitment

RCWCluster (Status)

- ◇ Unsuitable
- NA
- +
- Unknown
- ×
- Non Extant

Unsuitable RCW habitat

- Active
- Inactive
- Recruitment
- Non Pine
- ▨ YOUNG_PINE
- Private Land



78.01

1081



1072



1076



1087



1078




11745



FL-65

1816



Apalachicola National Forest RCW Assessment

Cluster 78.02

Total Cavity Tree Count 11

RCWTree (Status)

- Active
- Inactive
- Recruitment

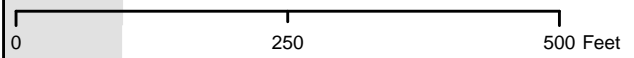
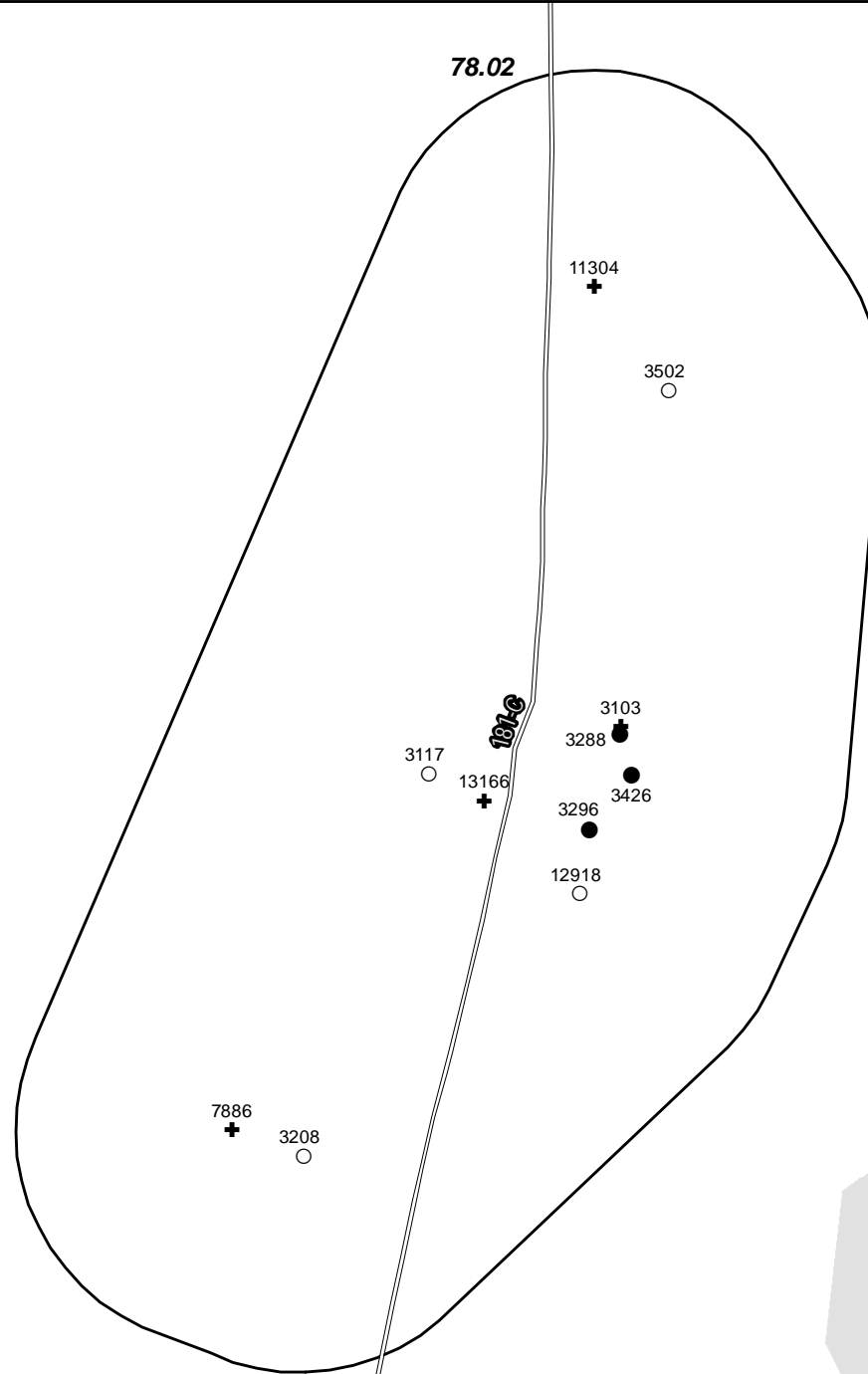
RCWCluster (Status)

- ◇ Unsuitable
- NA
- +
- Unknown
- ×
- Non Extant

- Active
- - - Inactive
- - - Recruitment

Unsuitable RCW habitat

- Non Pine
- YOUNG_PINE
- Private Land



Apalachicola National Forest RCW Assessment

Cluster 78.03

Total Cavity Tree Count 13

RCWTree (Status)

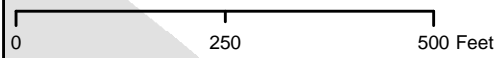
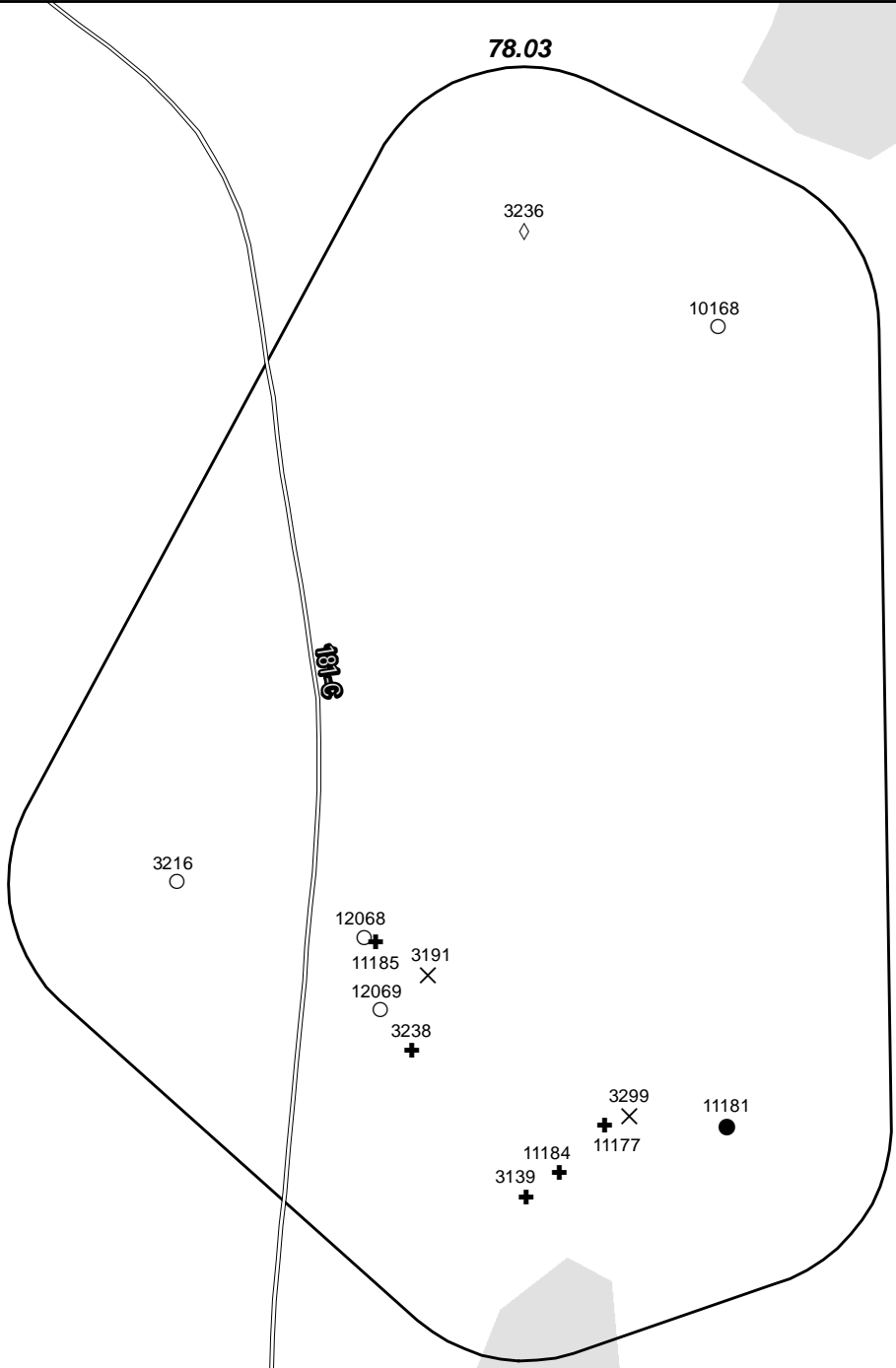
- Active
- Inactive
- Recruitment

RCWCluster (Status)

- ◇ Unsuitable
- NA
- +
- Unknown
- ×
- Non Extant
- Active
- - - Inactive
- - - Recruitment

Unsuitable RCW habitat

- Non Pine
- YOUNG_PINE
- Private Land



Apalachicola National Forest RCW Assessment

Cluster 78.08

Total Cavity Tree Count 10

RCWTree (Status)

- Active
- Inactive
- Recruitment

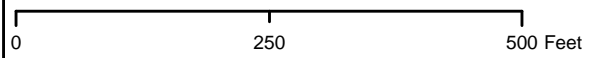
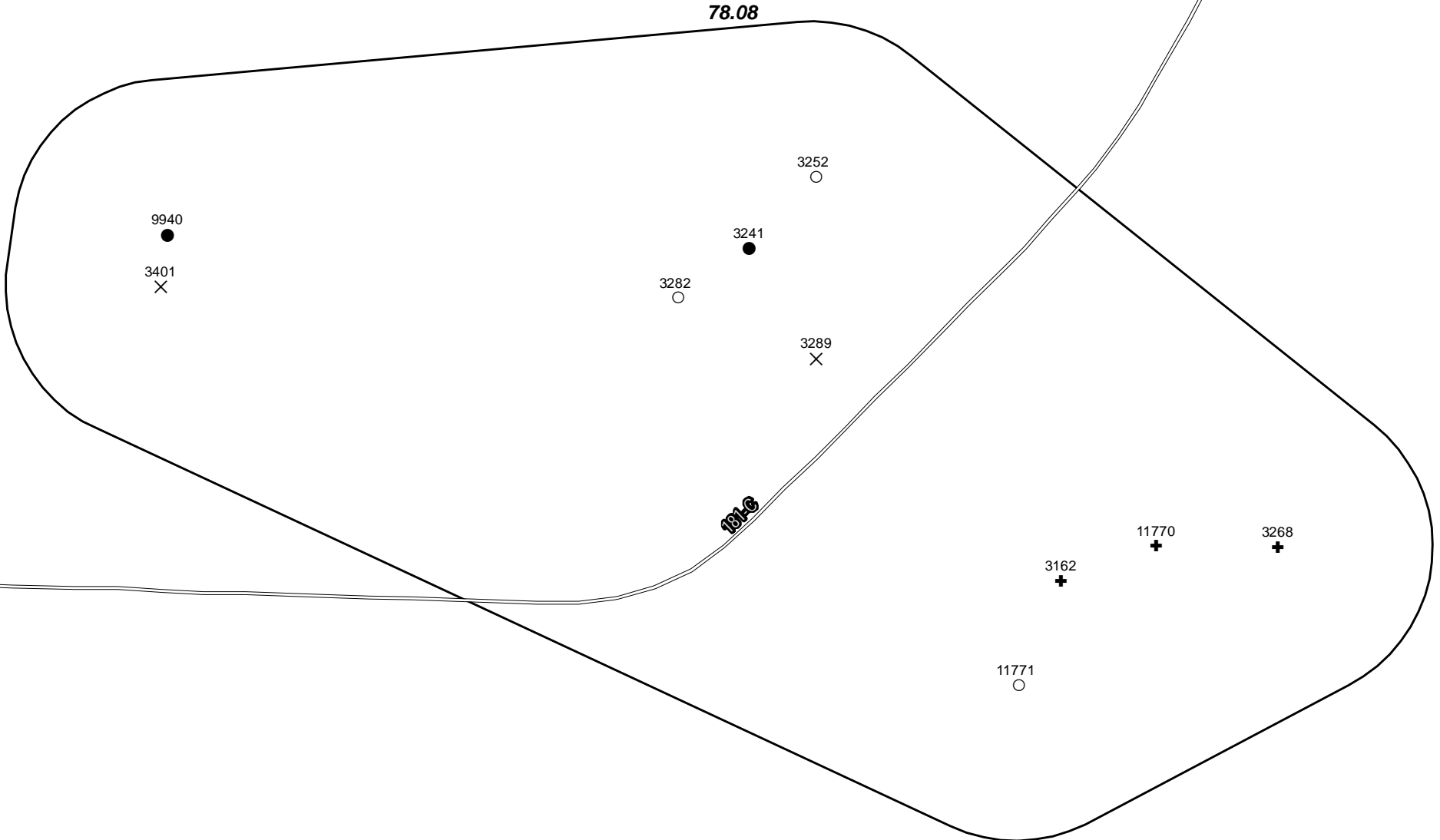
RCWCluster (Status)

- ◇ Unsuitable
- NA
- +
- ×

- Active
- - - Inactive
- Recruitment

Unsuitable RCW habitat

- Non Pine
- ░ YOUNG_PINE
- Private Land



Apalachicola National Forest RCW Assessment

Cluster 78.09

Total Cavity Tree Count

8

RCWTree (Status)

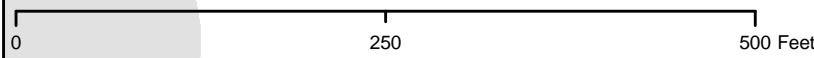
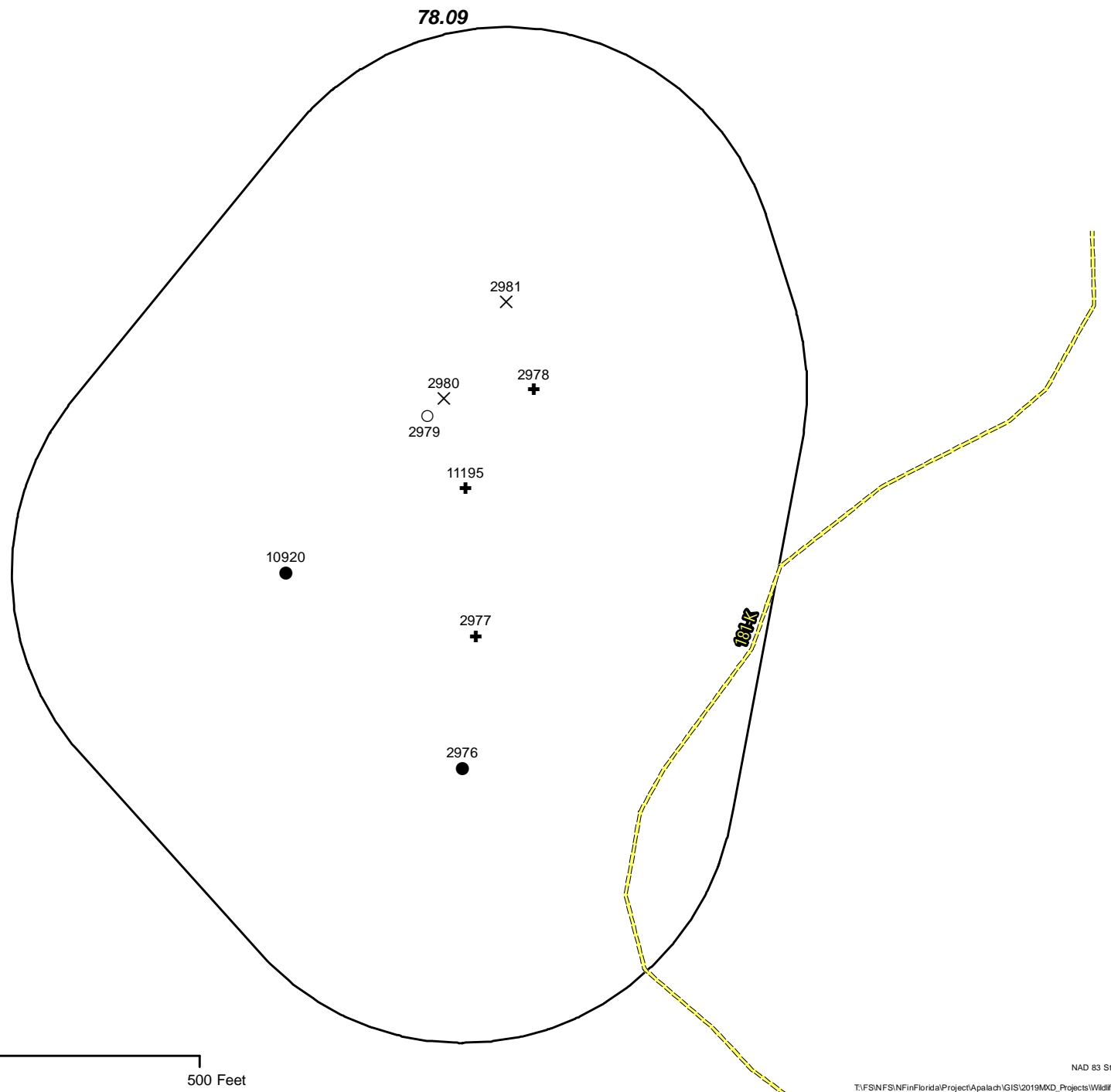
- Active
- Inactive
- Recruitment

RCWCluster (Status)

- ◇ Unsuitable
- NA
- +
- Unknown
- +
- Non Extant
- ◇ Active
- - - Inactive
- - - Recruitment

Unsuitable RCW habitat

- Non Pine
- YOUNG_PINE
- Private Land



Apalachicola National Forest RCW Assessment

Cluster 78.1

Total Cavity Tree Count

4

RCWTree (Status)

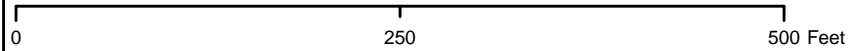
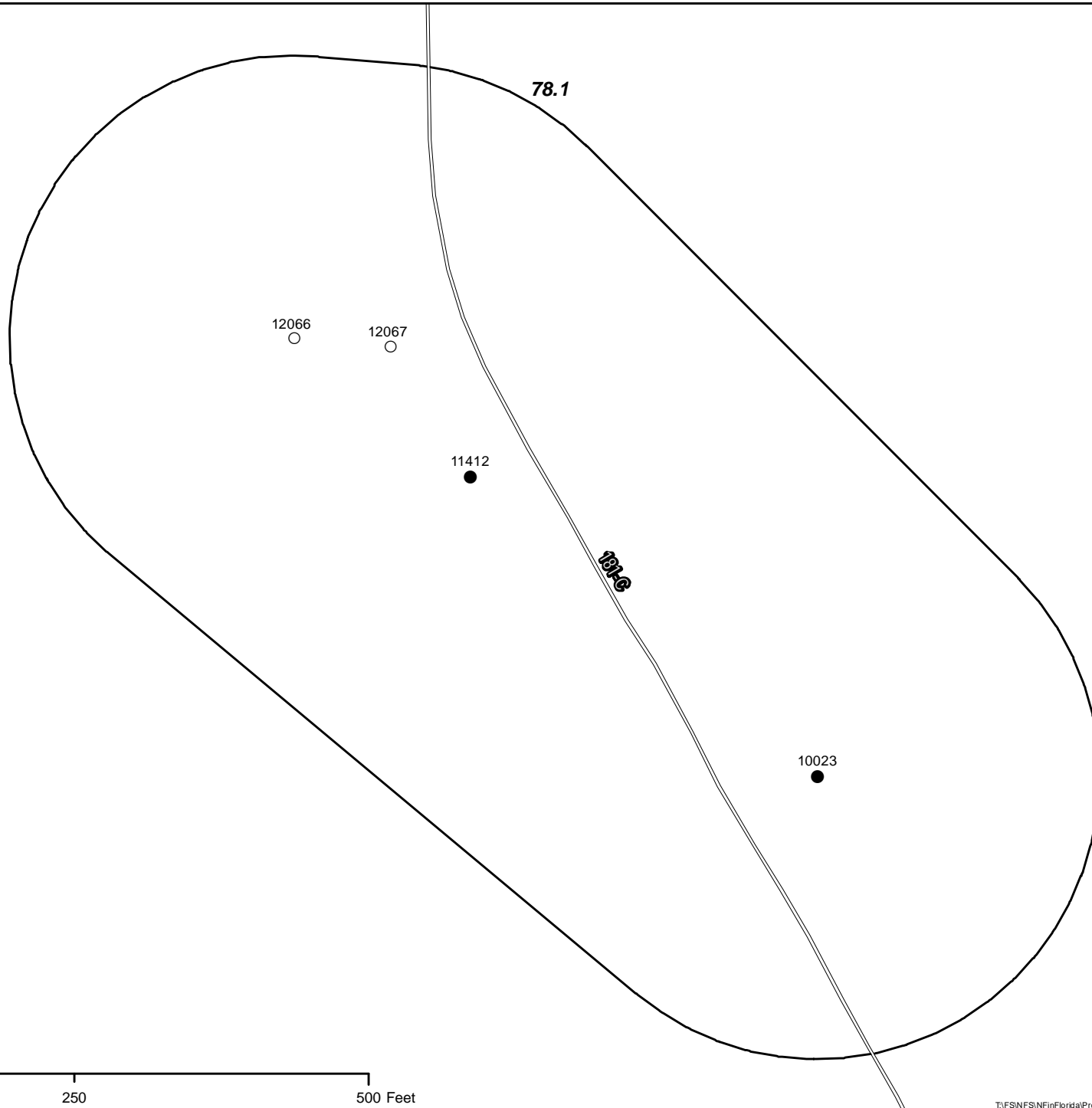
- Active
- Inactive
- Recruitment

RCWCluster (Status)

- ◇ Unsuitable
- NA
- +
- Unknown
- +
- Non Extant
- Active
- - - Inactive
- - - Recruitment

Unsuitable RCW habitat

- Non Pine
- YOUNG_PINE
- Private Land

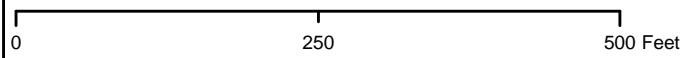
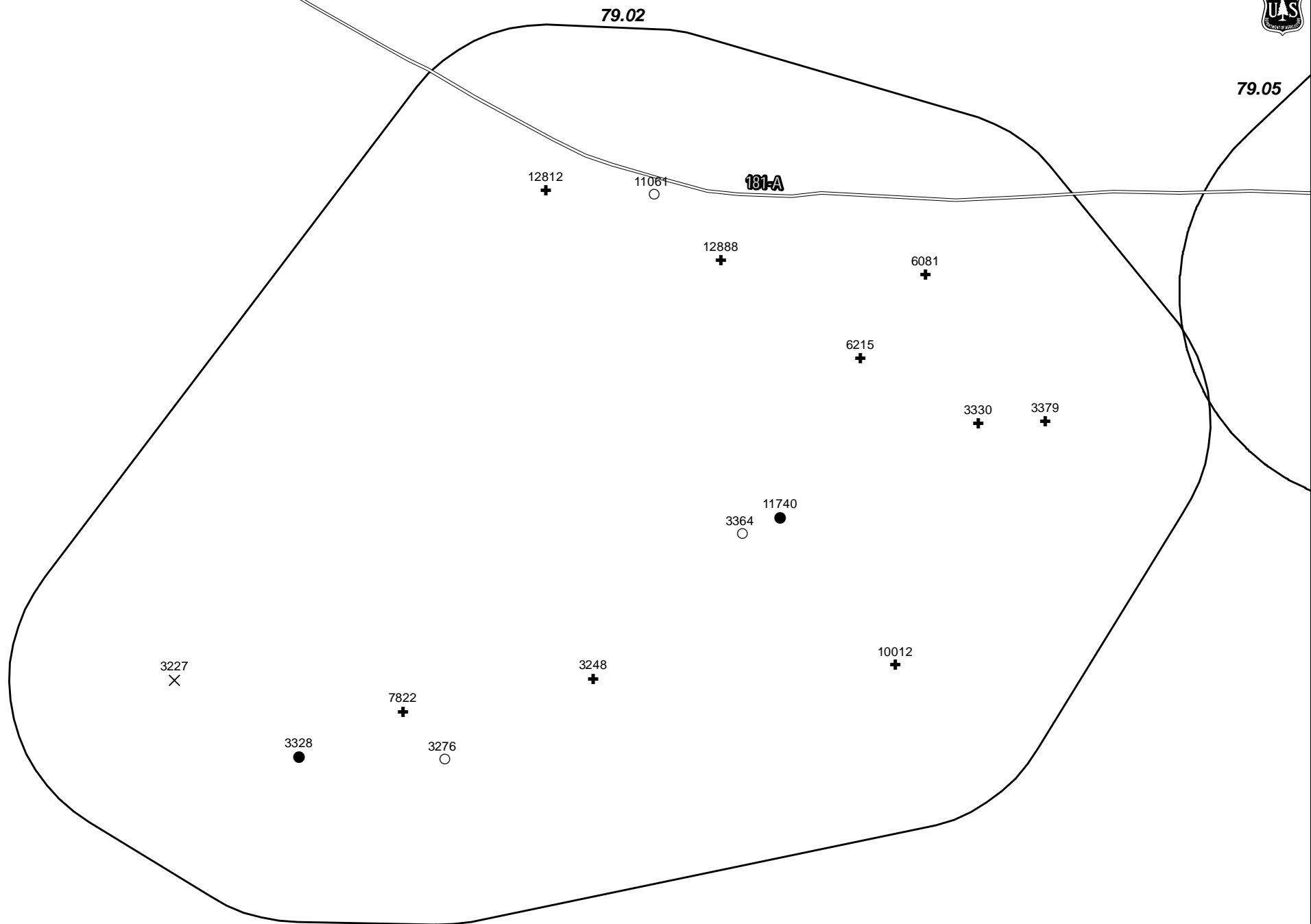


Apalachicola National Forest RCW Assessment

Cluster 79.02

Total Cavity Tree Count 15

RCWTree (Status)	◇ Unsuitable	RCWCluster (Status)	□ Unsuitable RCW habitat
● Active	○ NA	▭ Active	■ Non Pine
○ Inactive	⊕ Unknown	- - - Inactive	▨ YOUNG_PINE
■ Recruitment	⊗ Non Extant	┌ ┐ Recruitment	■ Private Land



Apalachicola National Forest RCW Assessment

Cluster 79.03

Total Cavity Tree Count 12

RCWTree (Status)

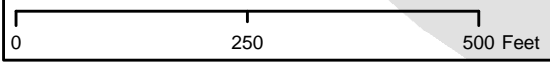
- Active
- Inactive
- Recruitment

RCWCluster (Status)

- ◇ Unsuitable
- NA
- +
- ×
- Active
- - - Inactive
- - - Recruitment

Unsuitable RCW habitat

- Non Pine
- ▨ YOUNG_PINE
- Private Land



Apalachicola National Forest RCW Assessment

Cluster 79.04

Total Cavity Tree Count

5

RCWTree (Status)

- Active
- Inactive
- Recruitment

RCWCluster (Status)

- ◇ Unsuitable
- NA
- +
- ×

Unsuitable RCW habitat

- Active
- Inactive
- Recruitment
- Non Pine
- YOUNG_PINE
- Private Land



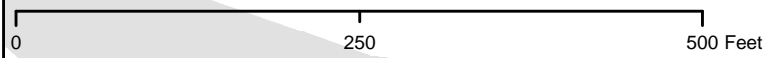
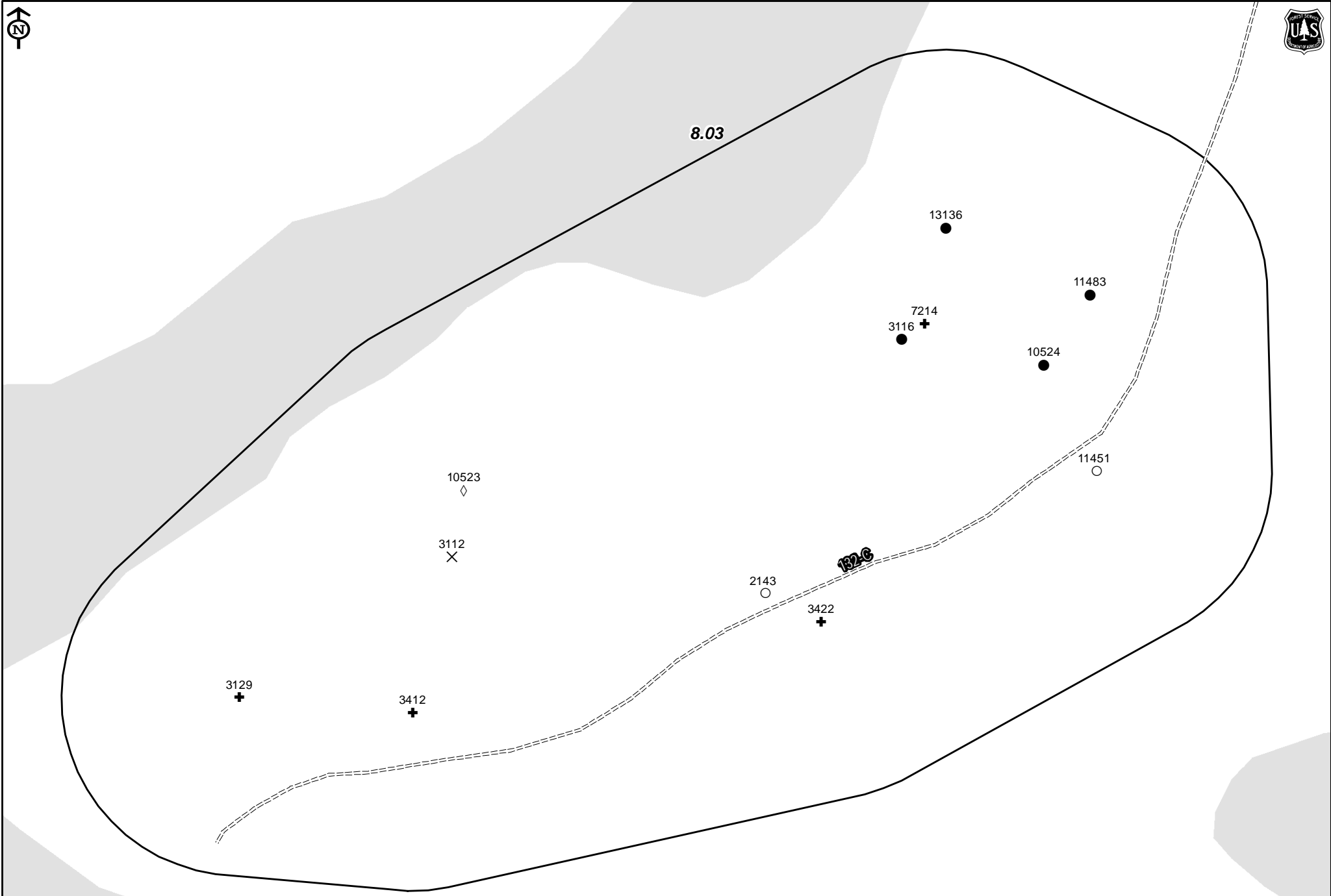
0 250 500 Feet

Apalachicola National Forest RCW Assessment

Cluster 8.03

Total Cavity Tree Count 12

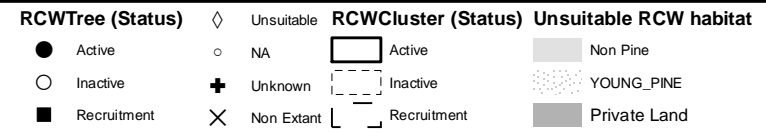
- | RCWTree (Status) | | RCWCluster (Status) | | Unsuitable RCW habitat | |
|------------------|--------------|---------------------|----------------|------------------------|---------------|
| ● Active | ◇ Unsuitable | ▭ Active | ■ Non Pine | ○ Inactive | ○ NA |
| ○ Inactive | ⊕ Unknown | - - - Inactive | ▨ YOUNG_PINE | ⊗ Non Extant | ⊗ Recruitment |
| ■ Recruitment | | | ■ Private Land | | |



Apalachicola National Forest RCW Assessment

Cluster 8.04

Total Cavity Tree Count 16



Apalachicola National Forest RCW Assessment

Cluster 8.05

Total Cavity Tree Count

5

RCWTree (Status)

- Active
- Inactive
- Recruitment



Unsuitable



NA



Unknown



Non Extant

RCWCluster (Status)

- ▭ Active
- - - Inactive
- - - Recruitment

Unsuitable RCW habitat

- Non Pine
- ▨ YOUNG_PINE
- Private Land



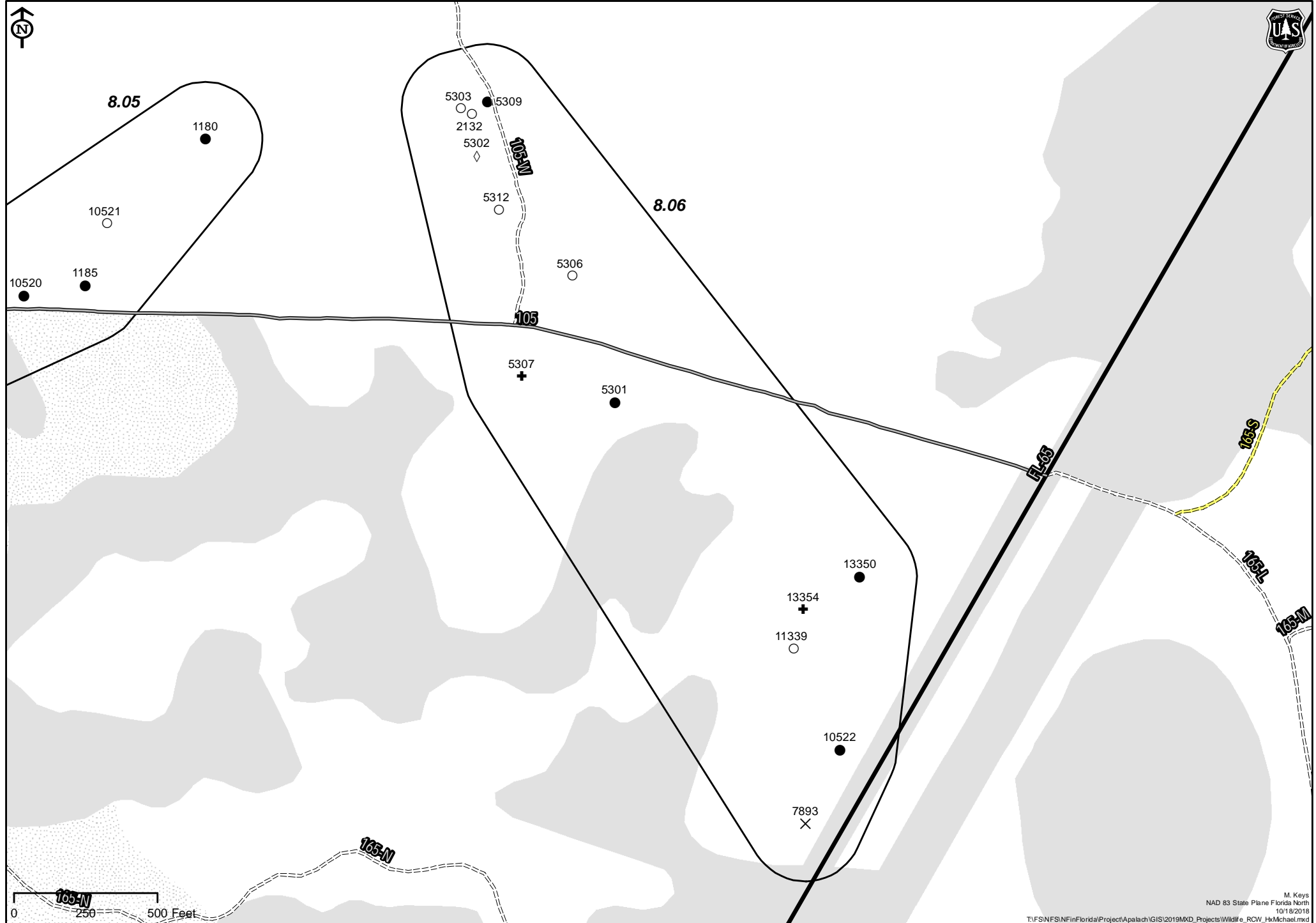
0 250 500 Feet

Apalachicola National Forest RCW Assessment

Cluster 8.06

Total Cavity Tree Count 13

RCWTree (Status)		RCWCluster (Status)		Unsuitable RCW habitat	
●	Active	◊	Unsuitable	◻	Active
○	Inactive	○	NA	◌	Inactive
■	Recruitment	+	Unknown	◌	Recruitment
		×	Non Extant	◌	Non Pine
				◌	YOUNG_PINE
				◌	Private Land



Apalachicola National Forest RCW Assessment

Cluster 8.07

Total Cavity Tree Count

9

RCWTree (Status)

- Active
- Inactive
- Recruitment

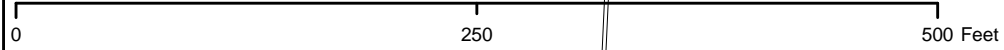
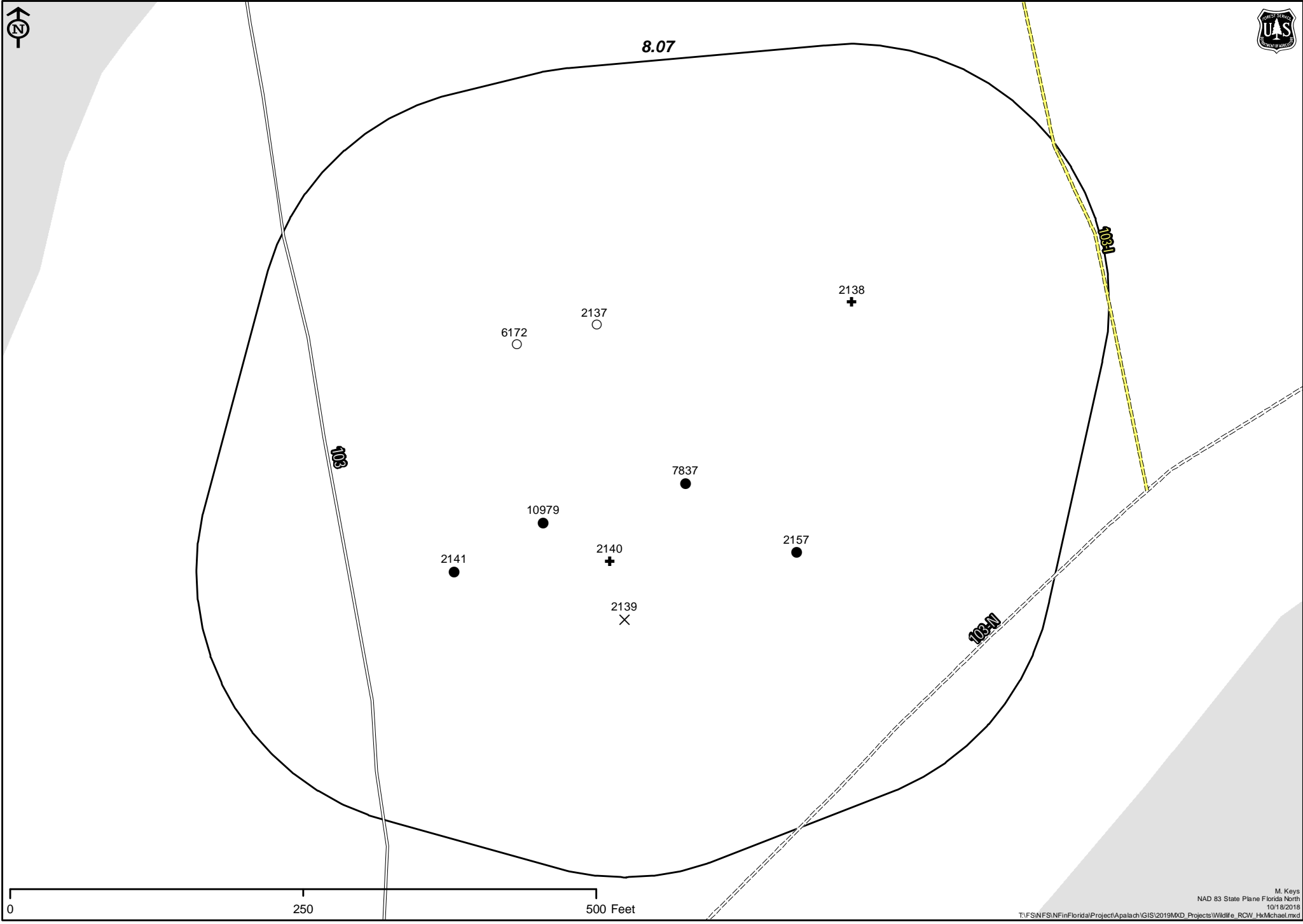
RCWCluster (Status)

- ◇ Unsuitable
- NA
- +
- ×

- ▭ Active
- - - Inactive
- - - Recruitment

Unsuitable RCW habitat

- Non Pine
- ▨ YOUNG_PINE
- Private Land

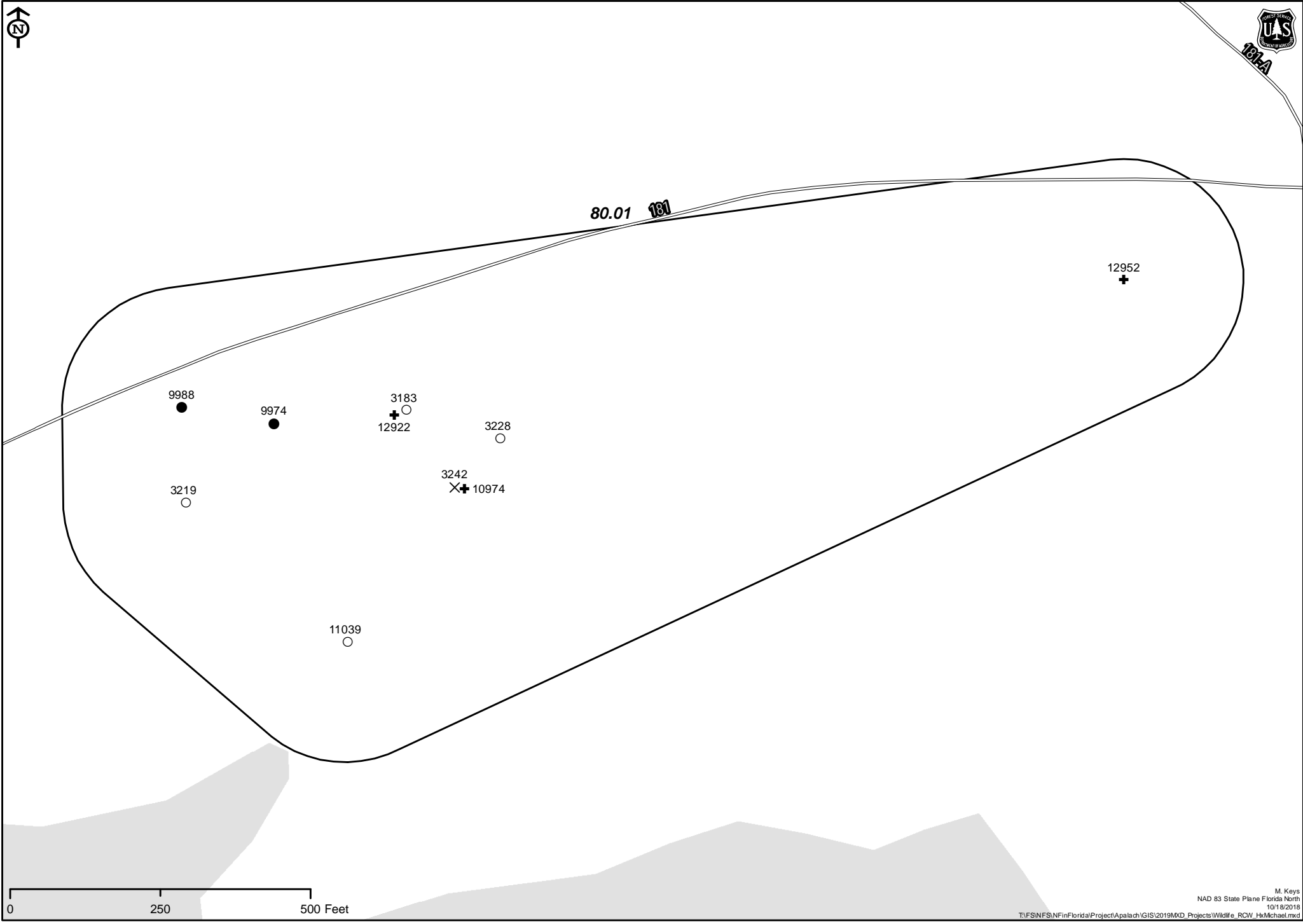


Apalachicola National Forest RCW Assessment

Cluster 80.01

Total Cavity Tree Count 10

RCWTree (Status)		RCWCluster (Status)		Unsuitable RCW habitat	
●	Active	◇	Unsuitable	▭	Active
○	Inactive	○	NA	▭	Non Pine
■	Recruitment	+	Unknown	▭	YOUNG_PINE
		×	Non Extant	▭	Private Land
				▭	Recruitment



0 250 500 Feet

Apalachicola National Forest RCW Assessment

Cluster 80.02

Total Cavity Tree Count 11

RCWTree (Status)

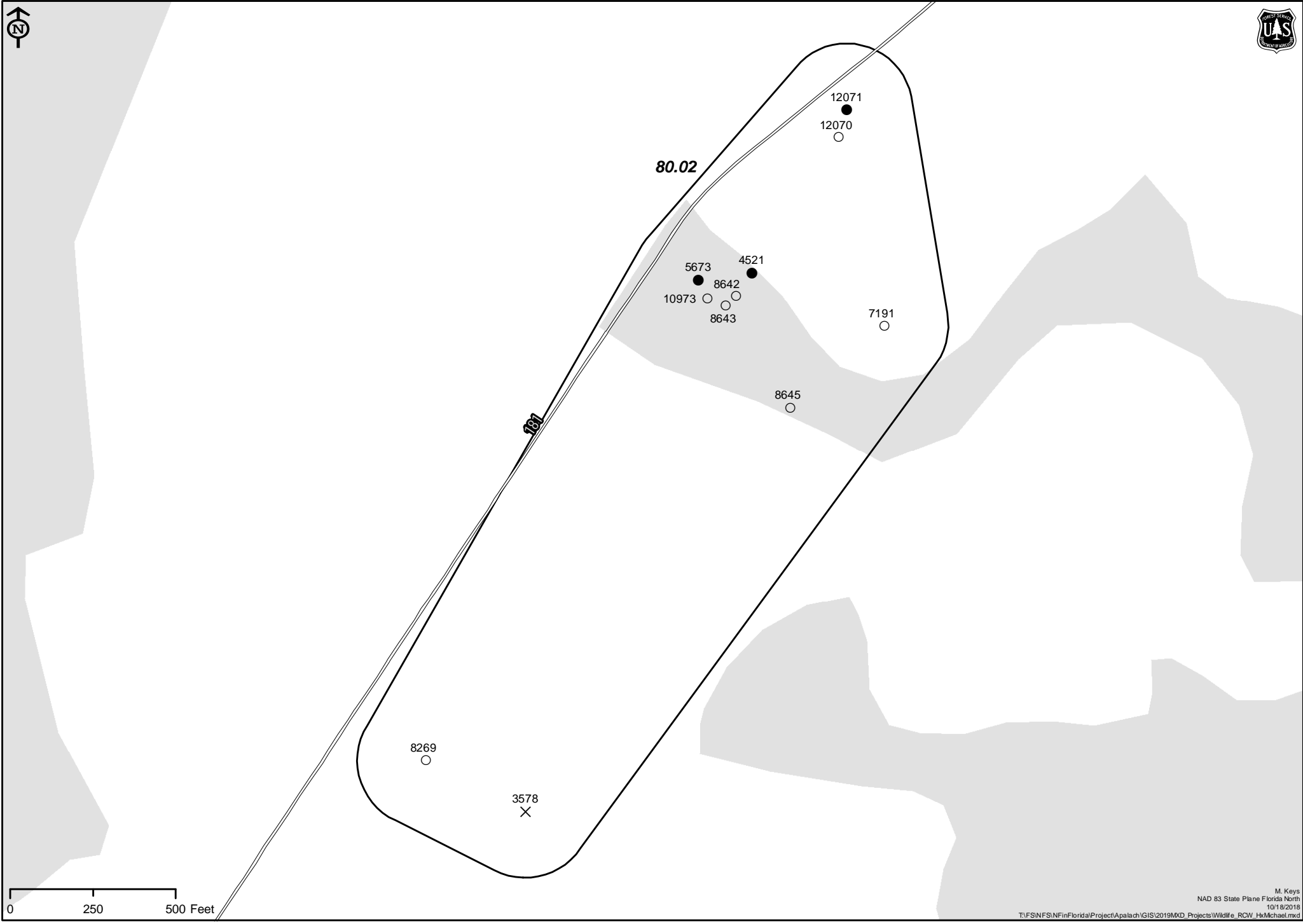
- Active
- Inactive
- Recruitment

RCWCluster (Status)

- ◇ Unsuitable
- NA
- +
- ×

Unsuitable RCW habitat

- Active
- Inactive
- Recruitment
- Non Pine
- YOUNG_PINE
- Private Land



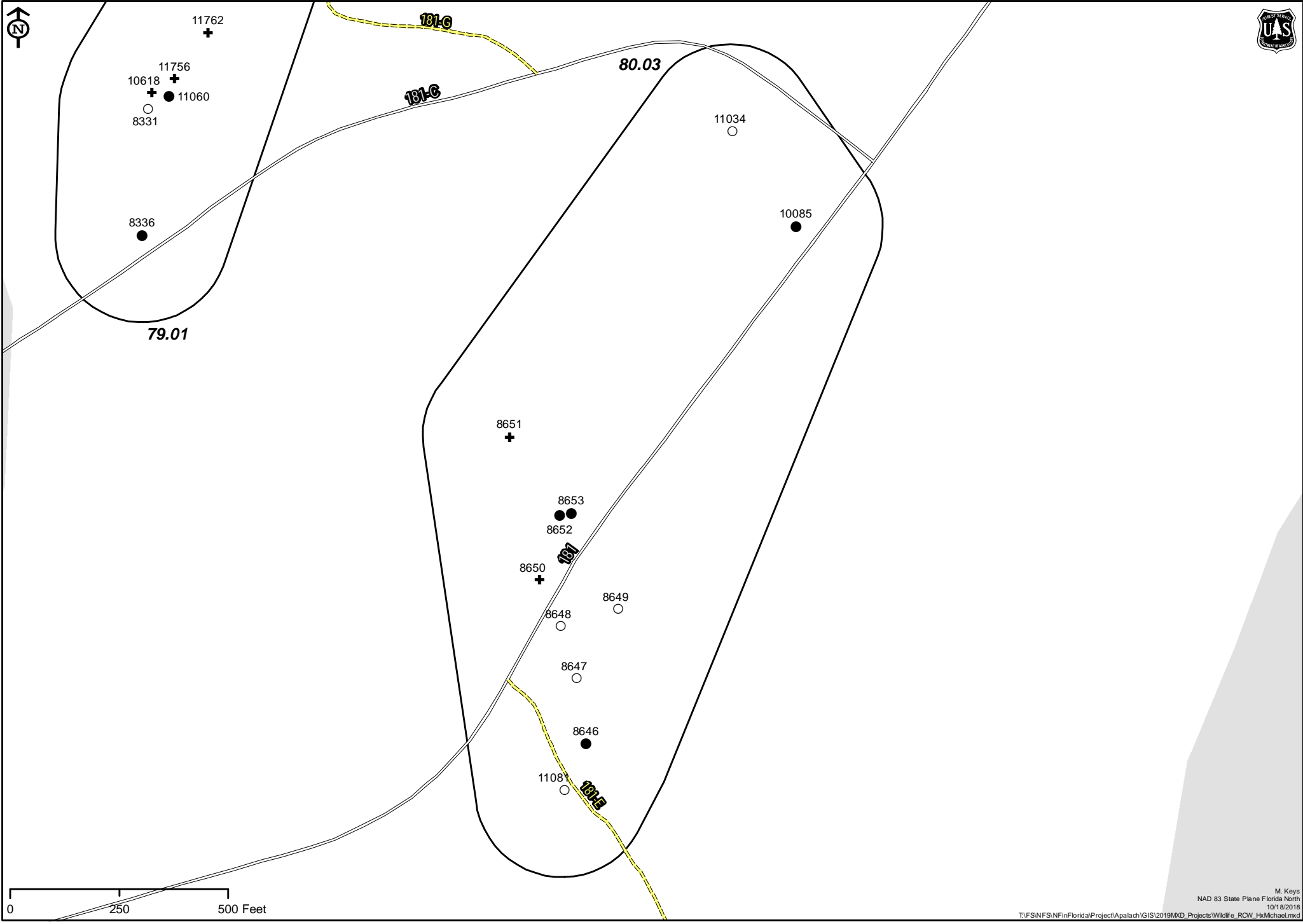
0 250 500 Feet

Apalachicola National Forest RCW Assessment

Cluster 80.03

Total Cavity Tree Count 11

RCWTree (Status)		RCWCluster (Status)		Unsuitable RCW habitat	
●	Active	◇	Unsuitable	▭	Active
○	Inactive	○	NA	▭	Inactive
■	Recruitment	+	Unknown	▭	Recruitment
		×	Non Extant	▭	Non Pine
				▭	YOUNG_PINE
				▭	Private Land



0 250 500 Feet

Apalachicola National Forest RCW Assessment

Cluster 80.04

Total Cavity Tree Count

6

RCWTree (Status)

- Active
- Inactive
- Recruitment

Unsuitable

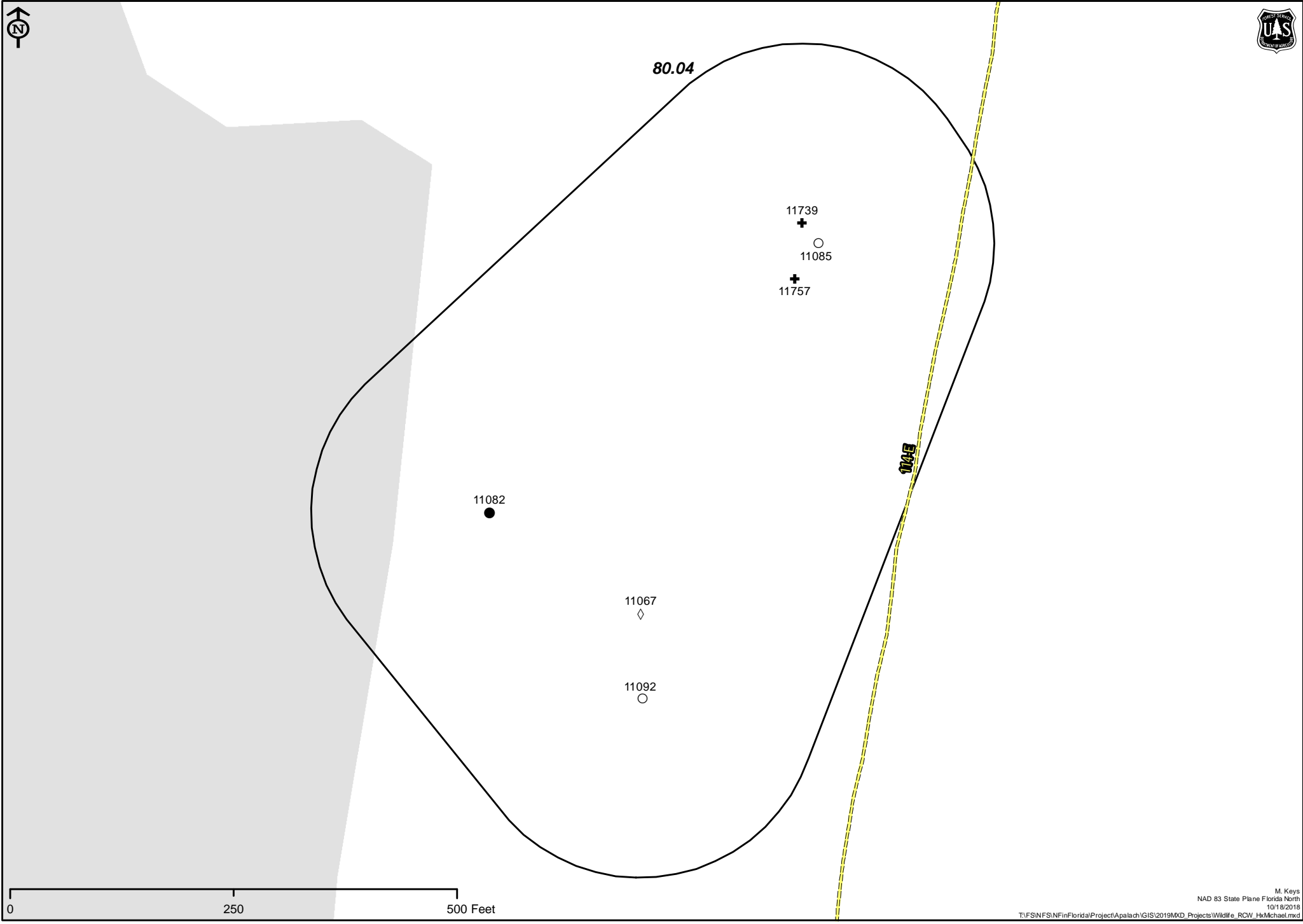
- ◇ NA
- ⊕ Unknown
- × Non Extant

RCWCluster (Status)

- ▭ Active
- - - Inactive
- ┌ ┐ Recruitment

Unsuitable RCW habitat

- Non Pine
- ░ YOUNG_PINE
- Private Land



0 250 500 Feet

Apalachicola National Forest RCW Assessment

Cluster 80.07

Total Cavity Tree Count

4

RCWTree (Status)

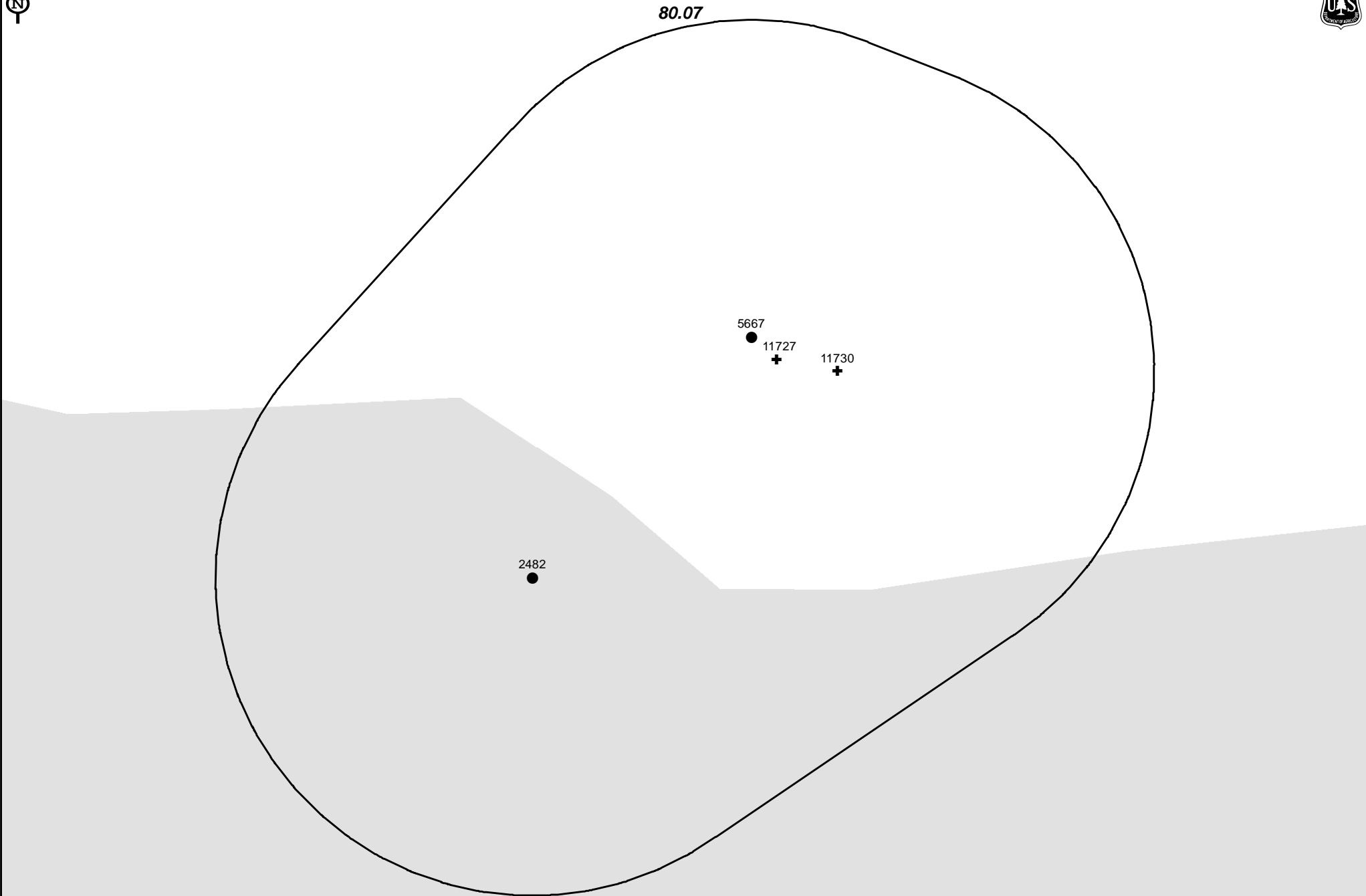
- Active
- Inactive
- Recruitment

RCWCluster (Status)

- ◇ Unsuitable
- NA
- +
- ×

Unsuitable RCW habitat

- Active
- - - Inactive
- Recruitment
- Non Pine
- YOUNG_PINE
- Private Land



0 250 500 Feet

Apalachicola National Forest RCW Assessment

Cluster 80.08

Total Cavity Tree Count 8

RCWTree (Status)


- Active
- Inactive
- Recruitment

RCWCluster (Status)

- ◇ Unsuitable
- NA
- +
- Unknown
- ×
- Non Extant

Unsuitable RCW habitat

- Active
- Inactive
- Recruitment
- Non Pine
- YOUNG_PINE
- Private Land



Apalachicola National Forest RCW Assessment

Cluster 81

Total Cavity Tree Count

1

RCWTree (Status)


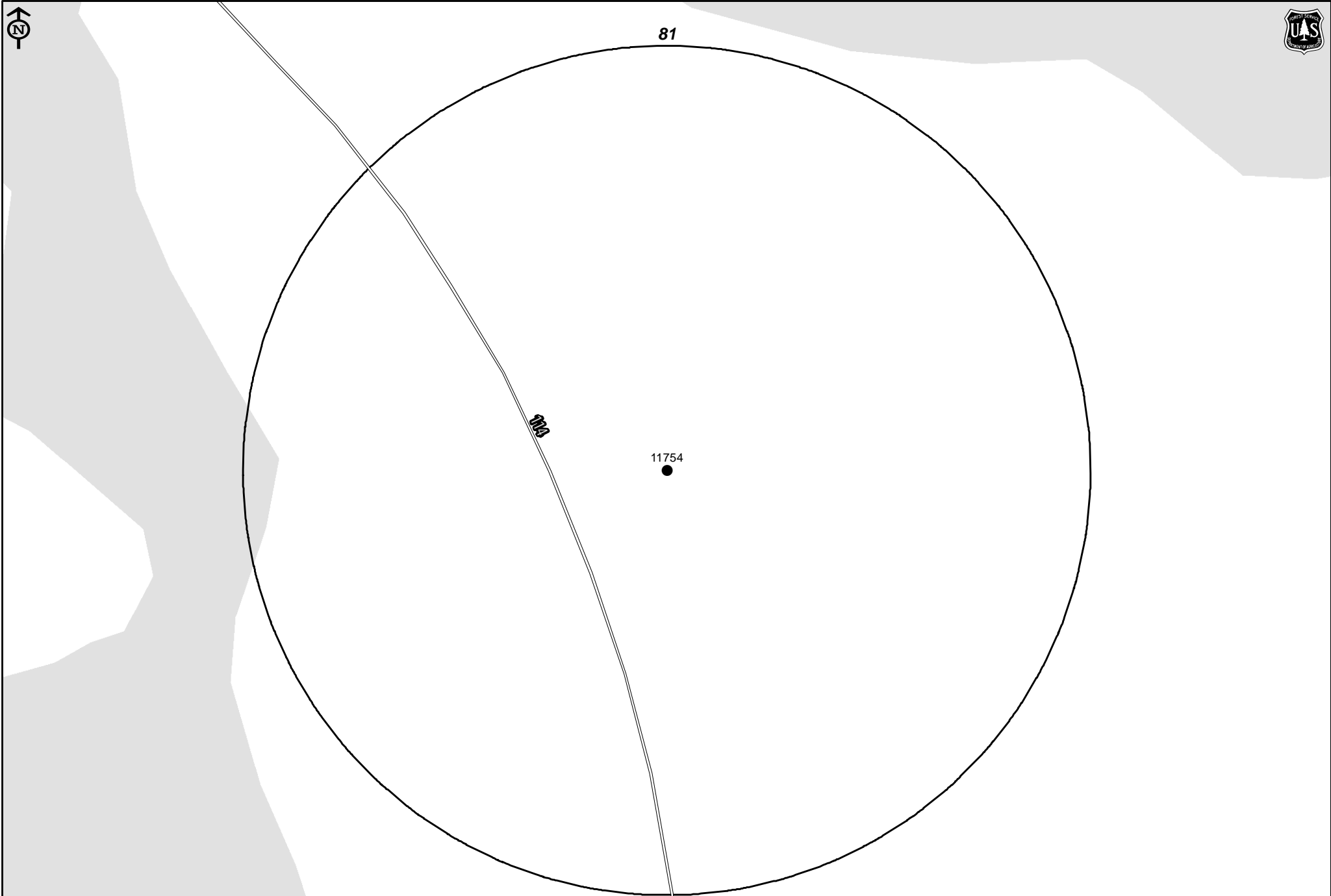
- Active
- Inactive
- Recruitment

RCWCluster (Status)

- ◇ Unsuitable
- NA
- +
- ×

Unsuitable RCW habitat

- Active
- Inactive
- Recruitment
- Non Pine
- YOUNG_PINE
- Private Land



Apalachicola National Forest RCW Assessment

Cluster 81.01

Total Cavity Tree Count

6

RCWTree (Status)

- Active
- Inactive
- Recruitment

Unsuitable

- ◇ Unsuitable
- NA
- +
- ×

RCWCluster (Status)

- ▭ Active
- - - Inactive
- - - Recruitment

Unsuitable RCW habitat

- Non Pine
- ▨ YOUNG_PINE
- Private Land



81.01

7621



2381



2382



2383



5630



2384



0

250

500 Feet

Apalachicola National Forest RCW Assessment

Cluster 81.02

Total Cavity Tree Count

8

RCWTree (Status)

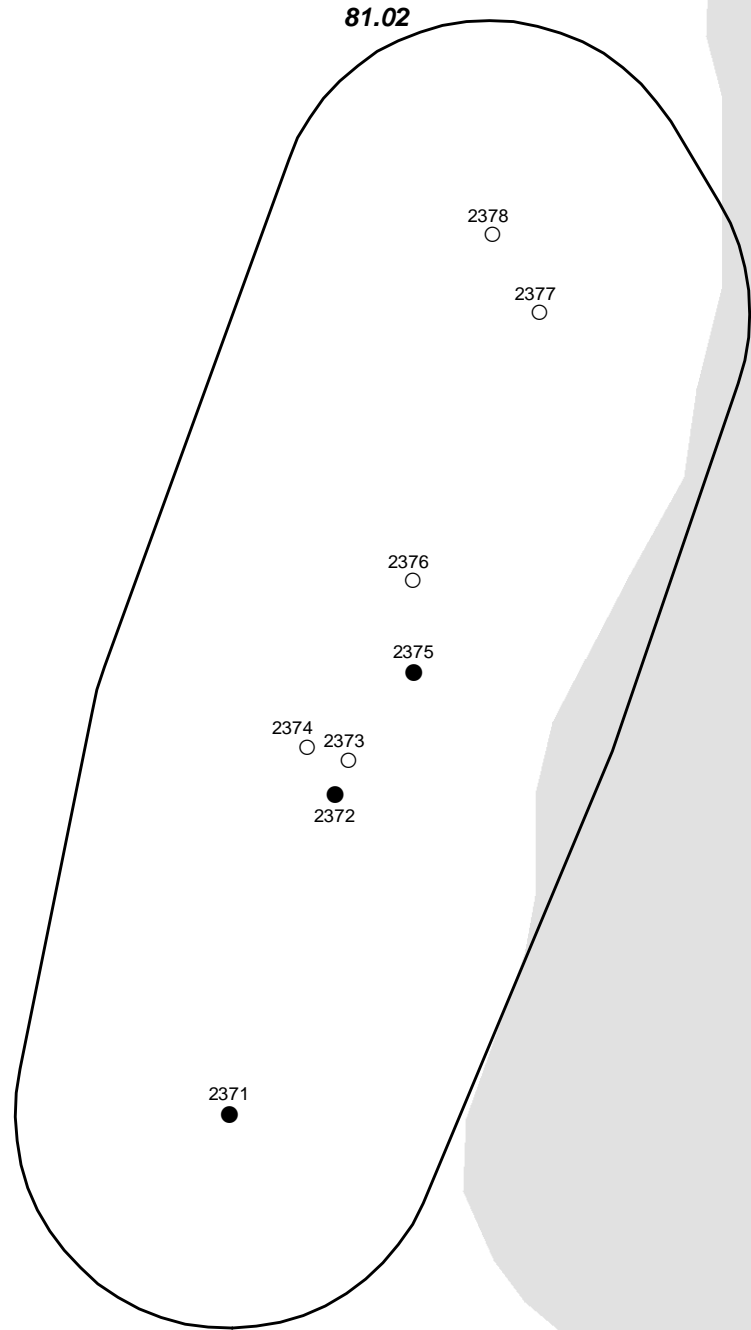
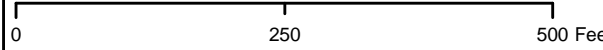
- Active
- Inactive
- Recruitment

RCWCluster (Status)

- ◇ Unsuitable
- NA
- +
- Unknown
- +
- Non Extant
- Active
- - - Inactive
- Recruitment

Unsuitable RCW habitat

- Non Pine
- YOUNG_PINE
- Private Land



Apalachicola National Forest RCW Assessment

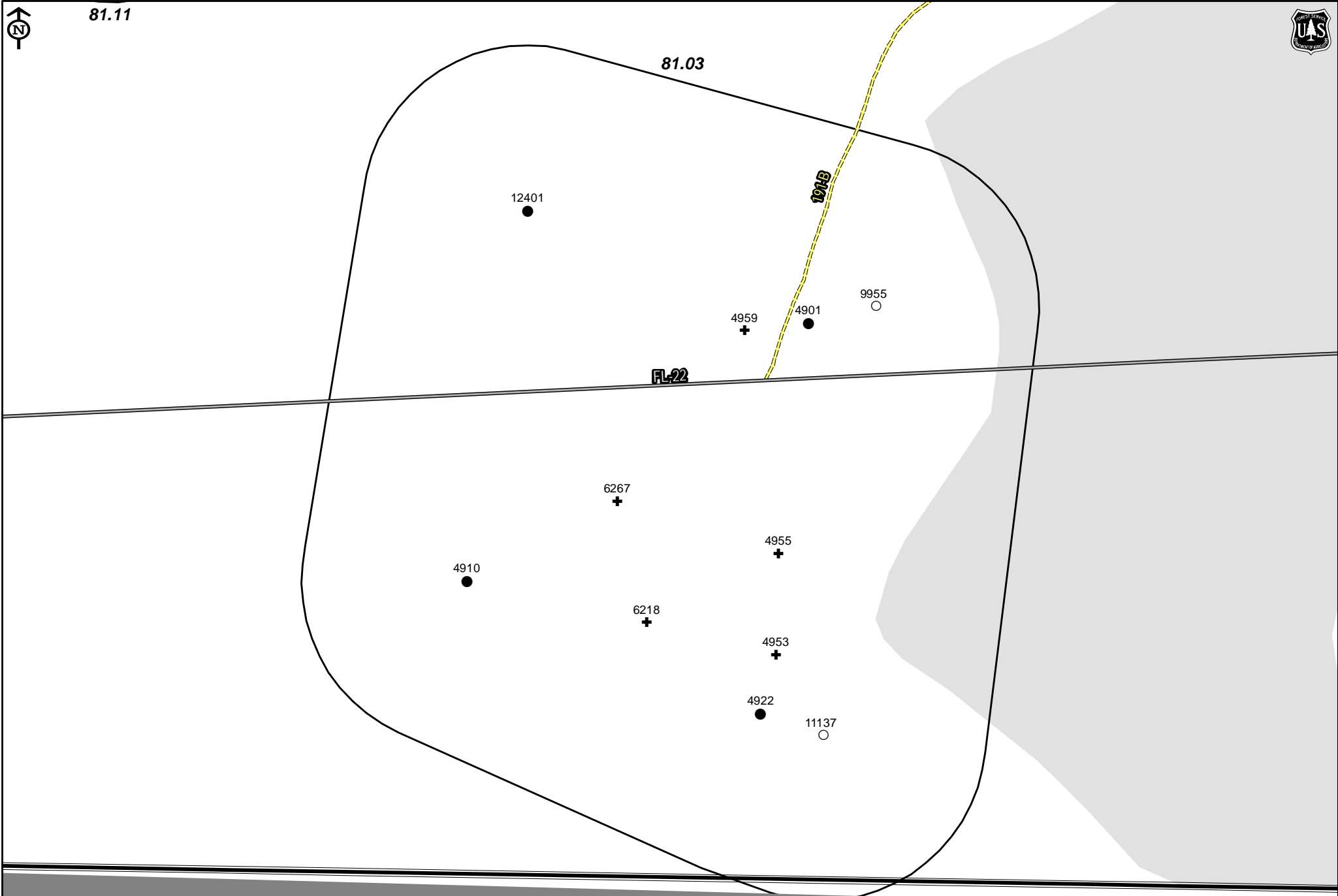
Cluster 81.03

Total Cavity Tree Count 11

- | | | | |
|-------------------------|--------------|----------------------------|--------------------------|
| RCWTree (Status) | ◇ Unsuitable | RCWCluster (Status) | □ Unsuitable RCW habitat |
| ● Active | ○ NA | ▭ Active | ■ Non Pine |
| ○ Inactive | ⊕ Unknown | - - - Inactive | ▨ YOUNG_PINE |
| ■ Recruitment | ⊗ Non Extant | ┌ ┐ Recruitment | ■ Private Land |



81.11



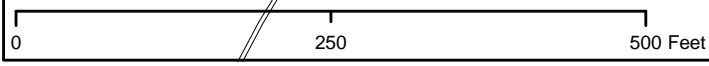
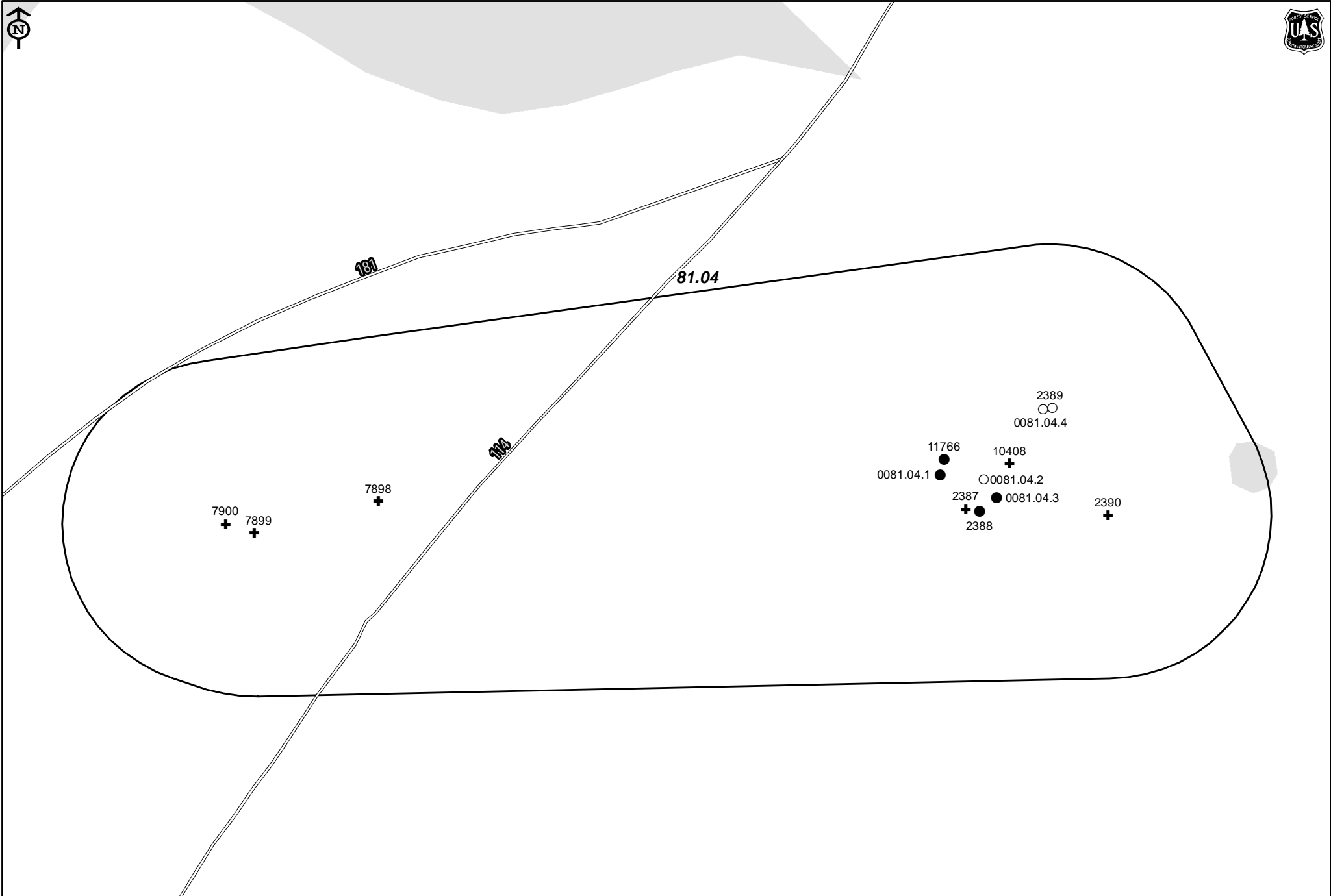
0 250 500 Feet

Apalachicola National Forest RCW Assessment

Cluster 81.04

Total Cavity Tree Count 13

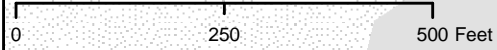
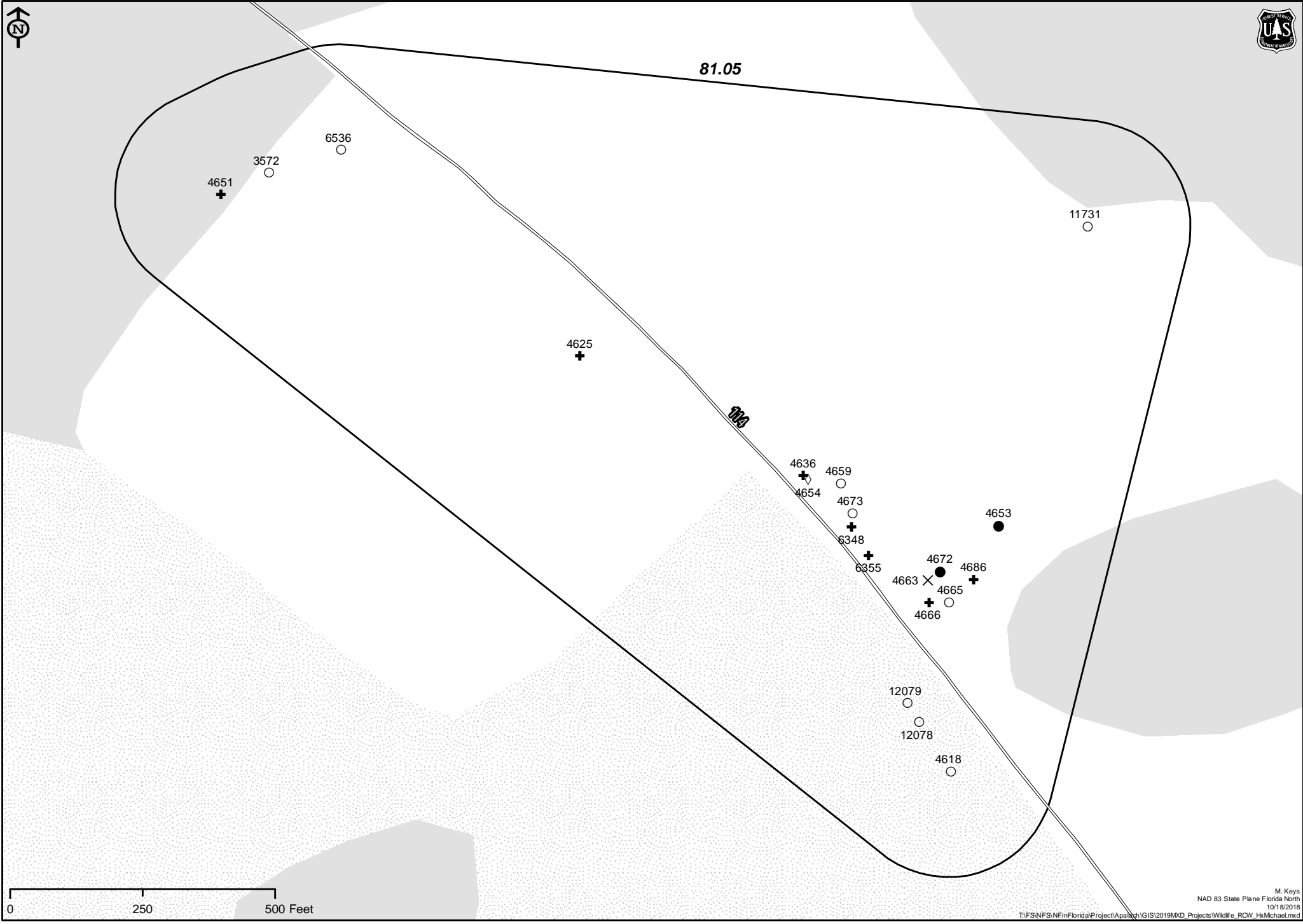
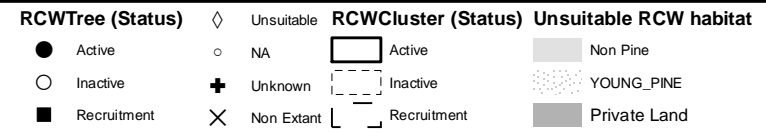
RCWTree (Status)	◇ Unsuitable	RCWCluster (Status)	□ Unsuitable RCW habitat
● Active	○ NA	▭ Active	■ Non Pine
○ Inactive	⊕ Unknown	- - - Inactive	▨ YOUNG_PINE
■ Recruitment	× Non Extant	┌ ┐ Recruitment	■ Private Land



Apalachicola National Forest RCW Assessment

Cluster 81.05

Total Cavity Tree Count 20

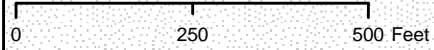
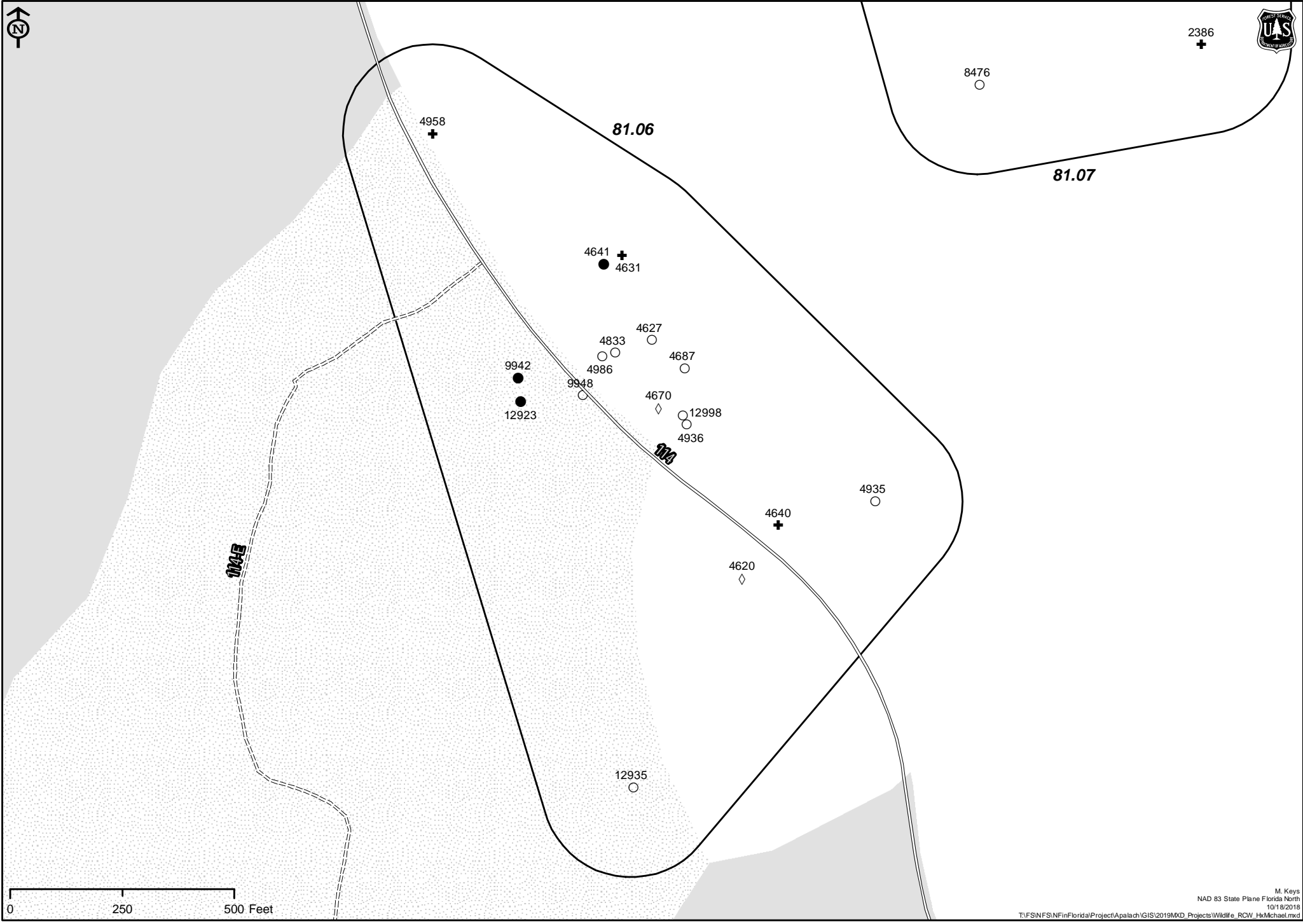


Apalachicola National Forest RCW Assessment

Cluster 81.06

Total Cavity Tree Count 17

RCWTree (Status)		RCWCluster (Status)		Unsuitable RCW habitat	
●	Active	◇	Unsuitable	▭	Active
○	Inactive	○	NA	▭	Non Pine
■	Recruitment	+	Unknown	▭	YOUNG_PINE
		×	Non Extant	▭	Private Land



Apalachicola National Forest RCW Assessment

Cluster 81.07

Total Cavity Tree Count

9

RCWTree (Status)

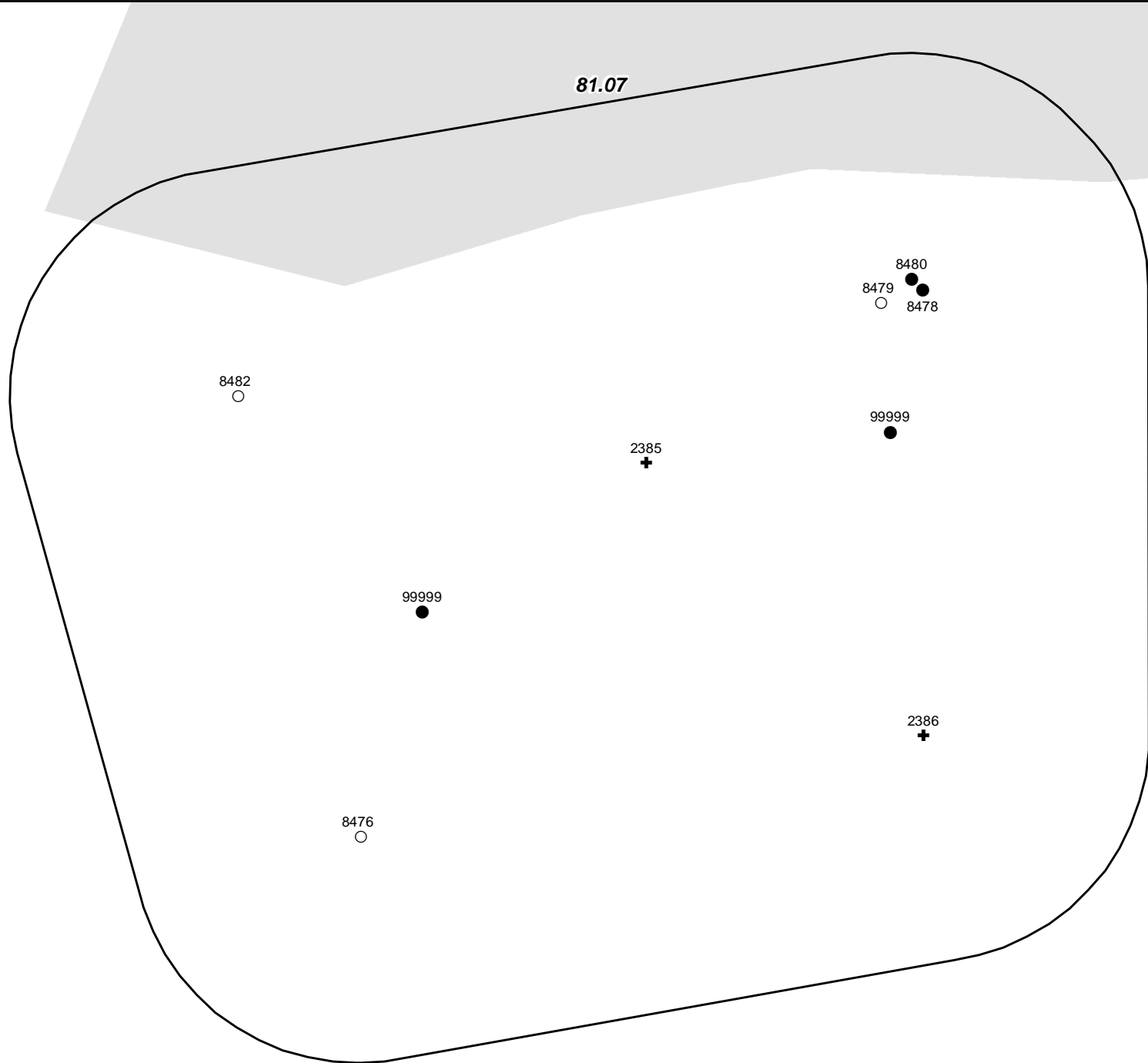
- Active
- Inactive
- Recruitment

RCWCluster (Status)

- ◇ Unsuitable
- NA
- +
- ×

Unsuitable RCW habitat

- Active
- Inactive
- Recruitment
- Non Pine
- YOUNG_PINE
- Private Land



0 250 500 Feet

Apalachicola National Forest RCW Assessment

Cluster 81.08

Total Cavity Tree Count

8

RCWTree (Status)

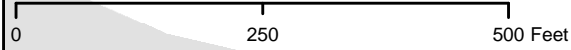
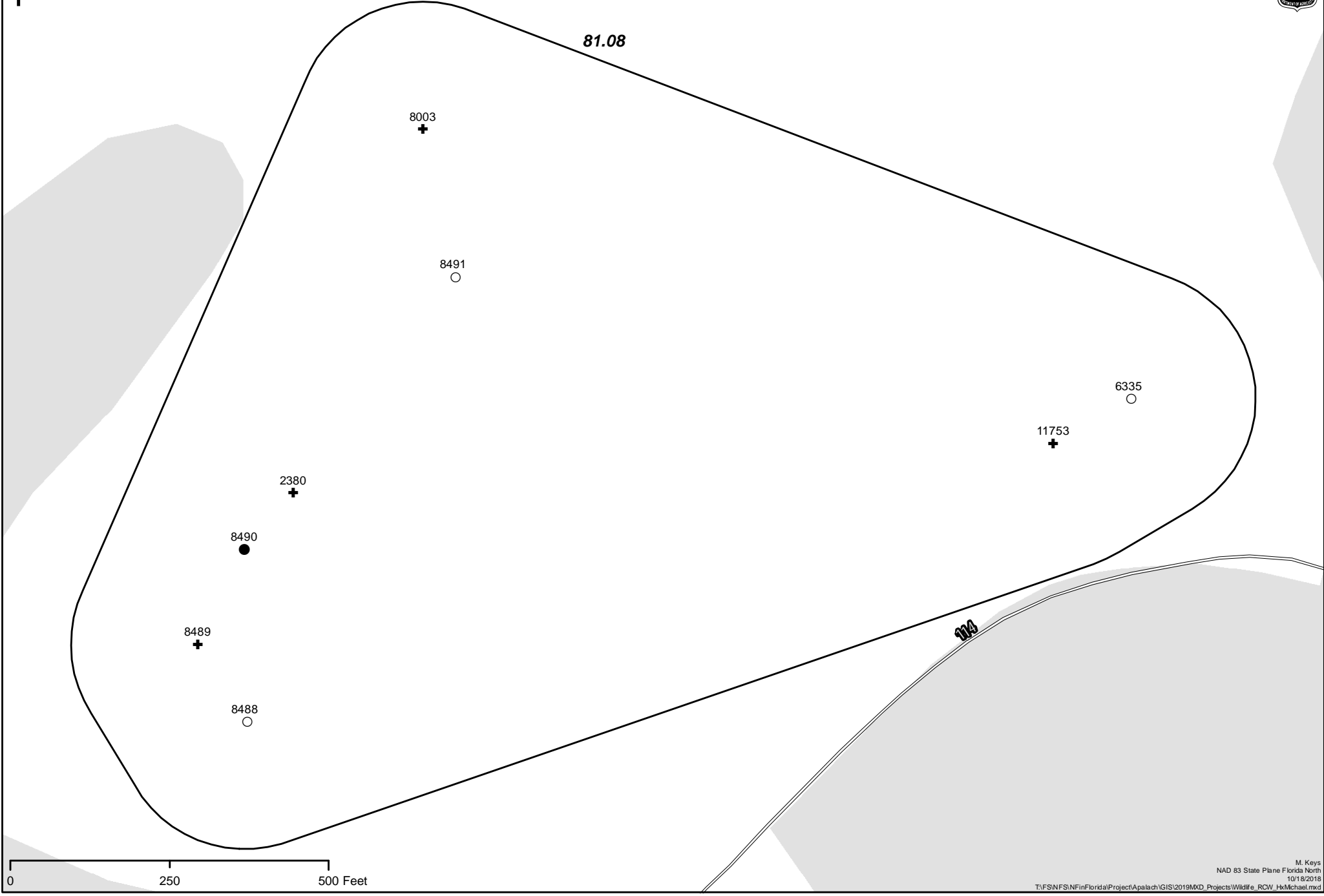
- Active
- Inactive
- Recruitment

RCWCluster (Status)

- ◇ Unsuitable
- NA
- +
- Unknown
- ×
- Non Extant

Unsuitable RCW habitat

- Active
- Inactive
- Recruitment
- Non Pine
- YOUNG_PINE
- Private Land



Apalachicola National Forest RCW Assessment

Cluster 81.09

Total Cavity Tree Count

8

RCWTree (Status)

- Active
- Inactive
- Recruitment

RCWCluster (Status)

- ◇ Unsuitable
- NA
- +
- ×

Unsuitable RCW habitat

- Active
- Inactive
- Recruitment
- Non Pine
- YOUNG_PINE
- Private Land



81.09

7620

8001

2379

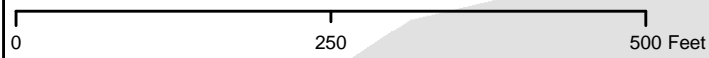
11760

8492

8493

8495

8494



Apalachicola National Forest RCW Assessment

Cluster 81.1

Total Cavity Tree Count

5

RCWTree (Status)

- Active
- Inactive
- Recruitment

Unsuitable

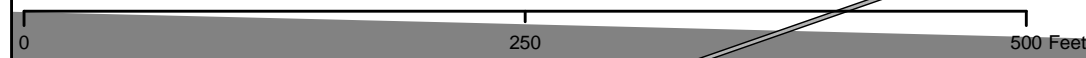
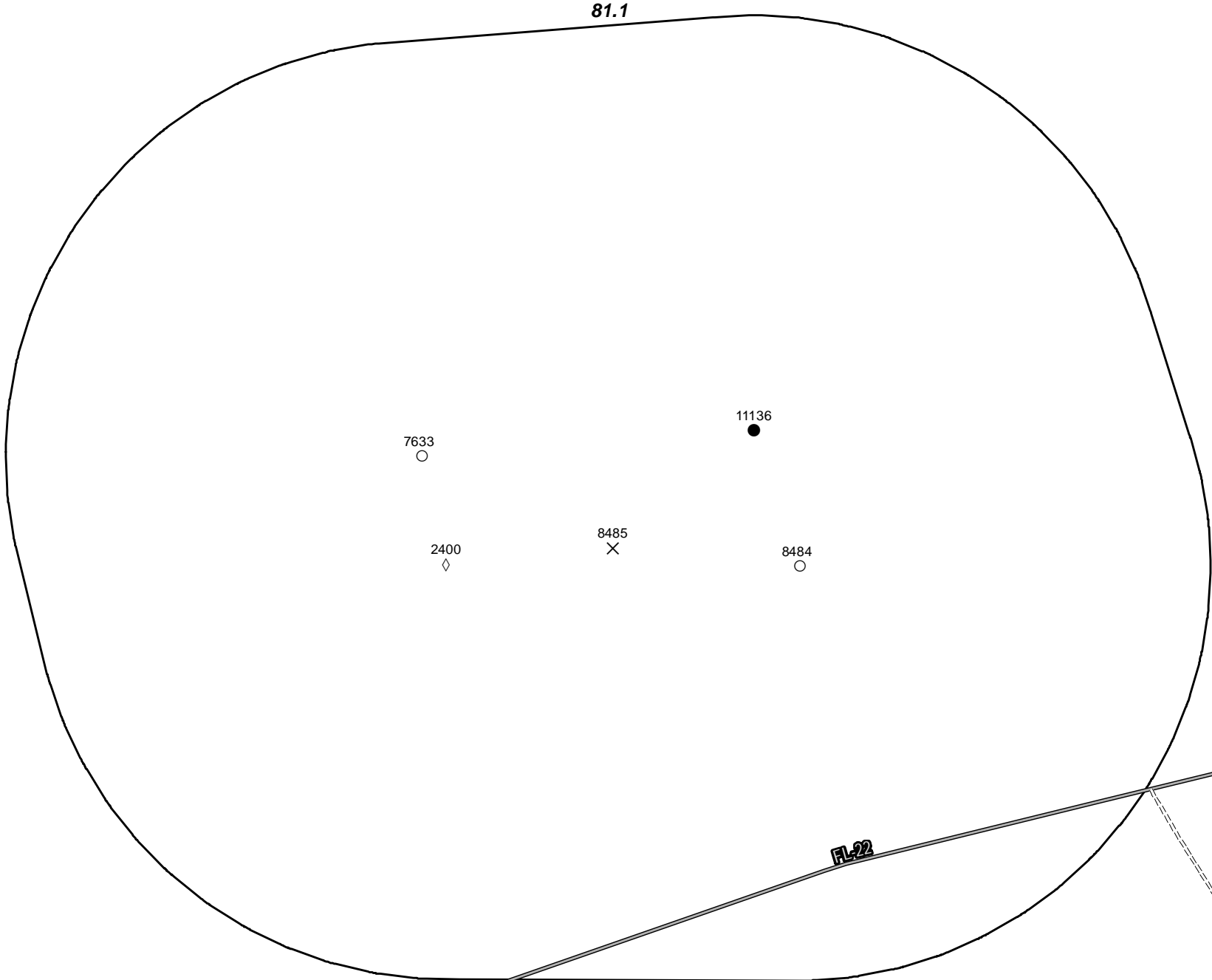
- ◇ Unsuitable
- NA
- ⊕ Unknown
- × Non Extant

RCWCluster (Status)

- ▭ Active
- - - Inactive
- - - Recruitment

Unsuitable RCW habitat

- Non Pine
- ░ YOUNG_PINE
- Private Land

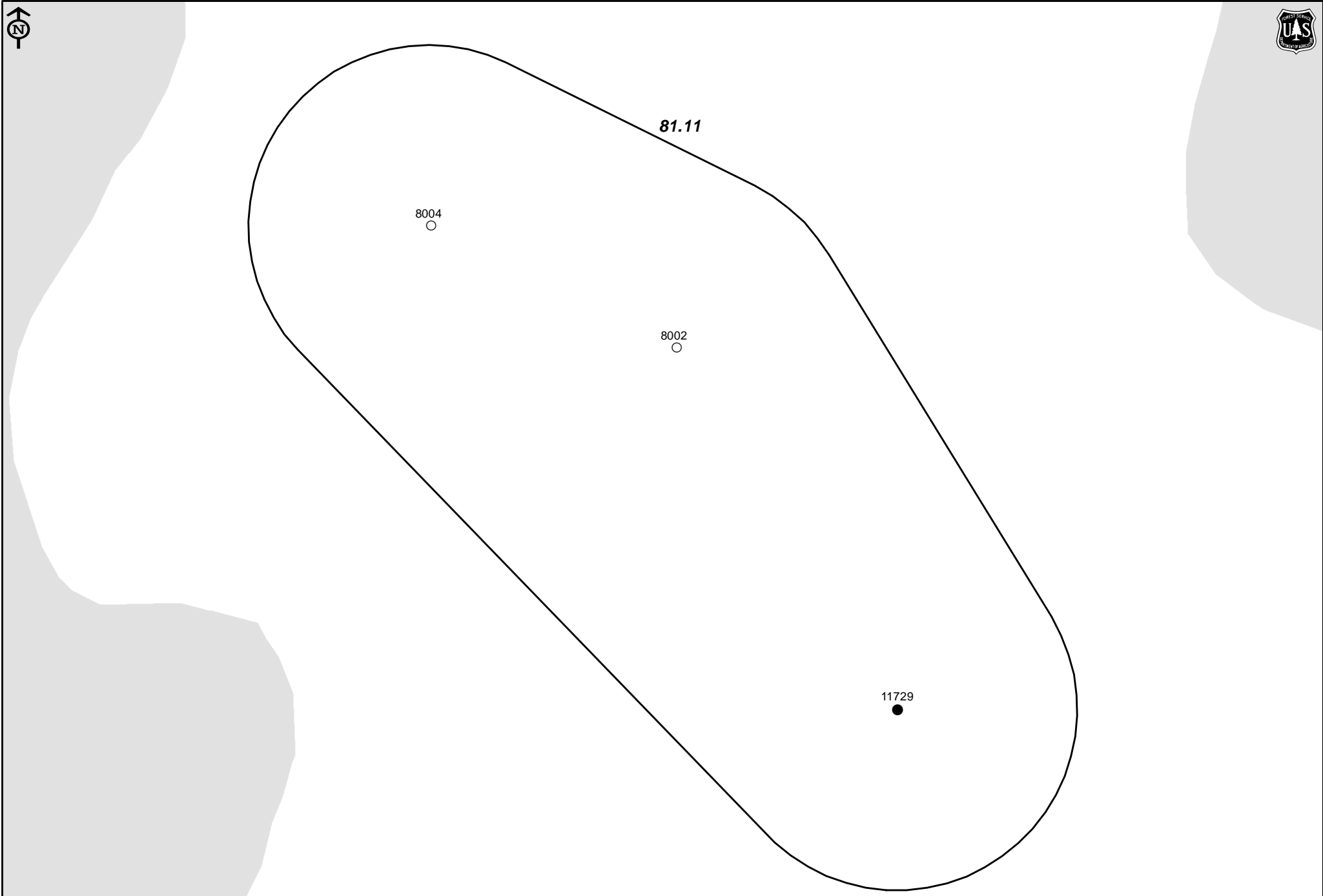


Apalachicola National Forest RCW Assessment

Cluster 81.11

Total Cavity Tree Count 3

RCWTree (Status)	◇ Unsuitable	RCWCluster (Status)	□ Unsuitable RCW habitat
● Active	○ NA	□ Active	□ Non Pine
○ Inactive	⊕ Unknown	□ Inactive	□ YOUNG_PINE
■ Recruitment	× Non Extant	□ Recruitment	■ Private Land



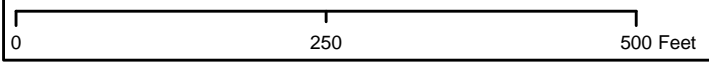
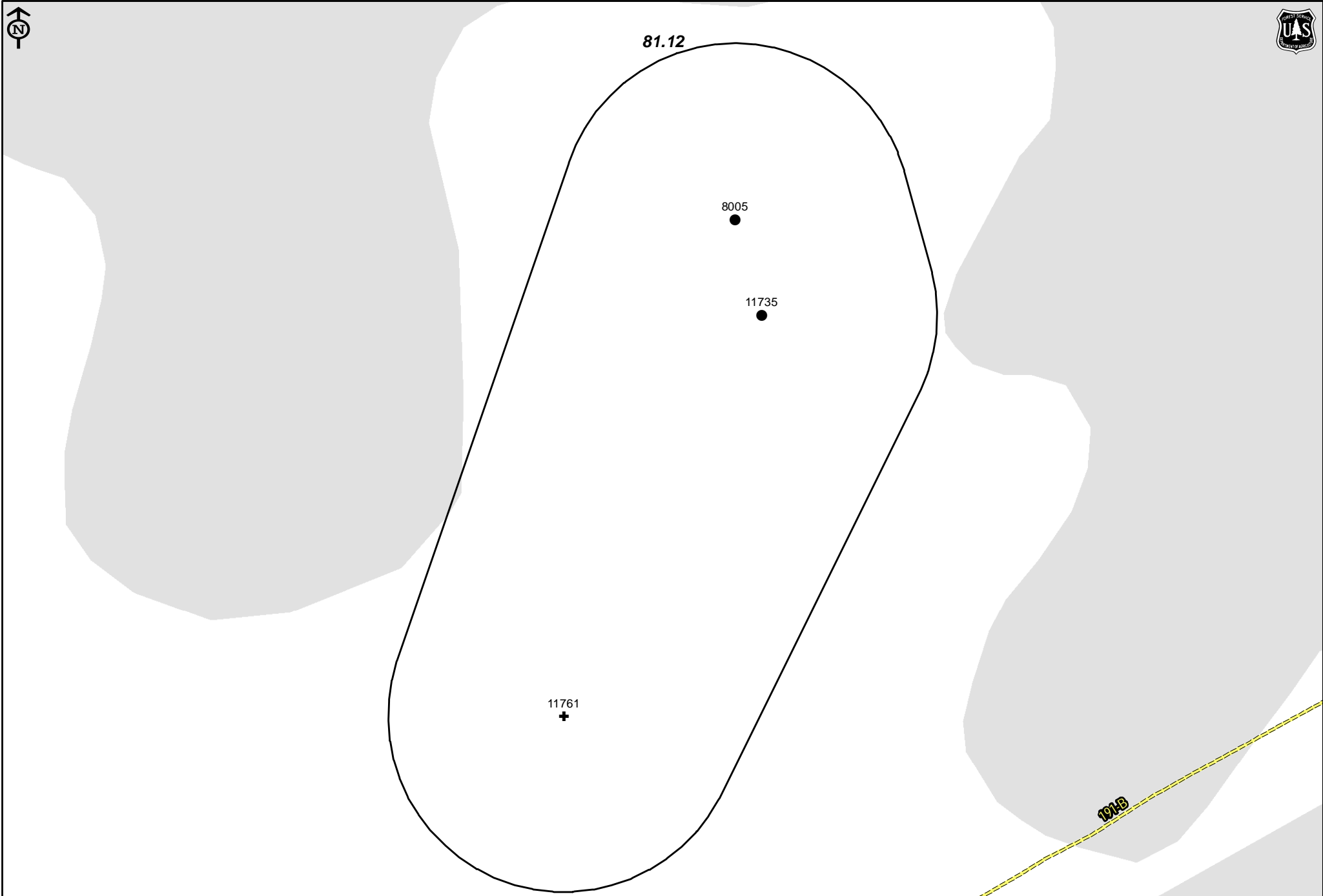
0 250 500 Feet

Apalachicola National Forest RCW Assessment

Cluster 81.12

Total Cavity Tree Count 3

RCWTree (Status)		RCWCluster (Status)		Unsuitable RCW habitat	
● Active	◇ Unsuitable	▭ Active	■ Non Pine		
○ Inactive	○ NA	- - - Inactive	▨ YOUNG_PINE		
■ Recruitment	+ Unknown	┌ ┐ Recruitment	■ Private Land		
	× Non Extant				



Apalachicola National Forest RCW Assessment

Cluster 83.01

Total Cavity Tree Count

9

RCWTree (Status)


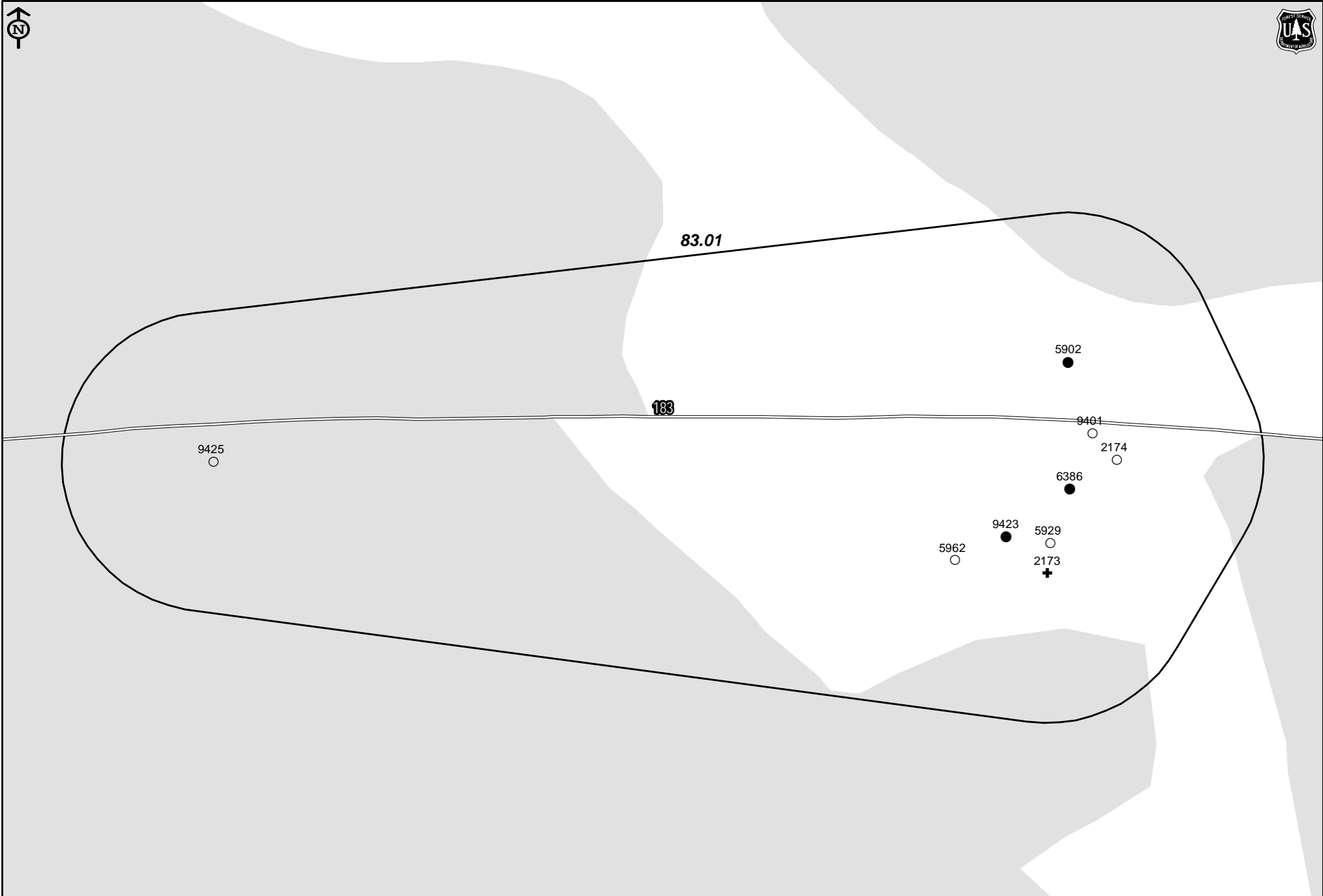
- Active
- Inactive
- Recruitment

RCWCluster (Status)

- ◇ Unsuitable
- NA
- +
- ×

Unsuitable RCW habitat

- Active
- Inactive
- Recruitment
- Non Pine
- YOUNG_PINE
- Private Land




Apalachicola National Forest RCW Assessment

Cluster 83.03

Total Cavity Tree Count 10

RCWTree (Status)		RCWCluster (Status)		Unsuitable RCW habitat	
● Active	◇ Unsuitable	▭ Active	■ Non Pine	○ Inactive	○ NA
○ Inactive	⊕ Unknown	- - - Inactive	▨ YOUNG_PINE	⊗ Non Extant	⊗ Recruitment
■ Recruitment			■ Private Land		


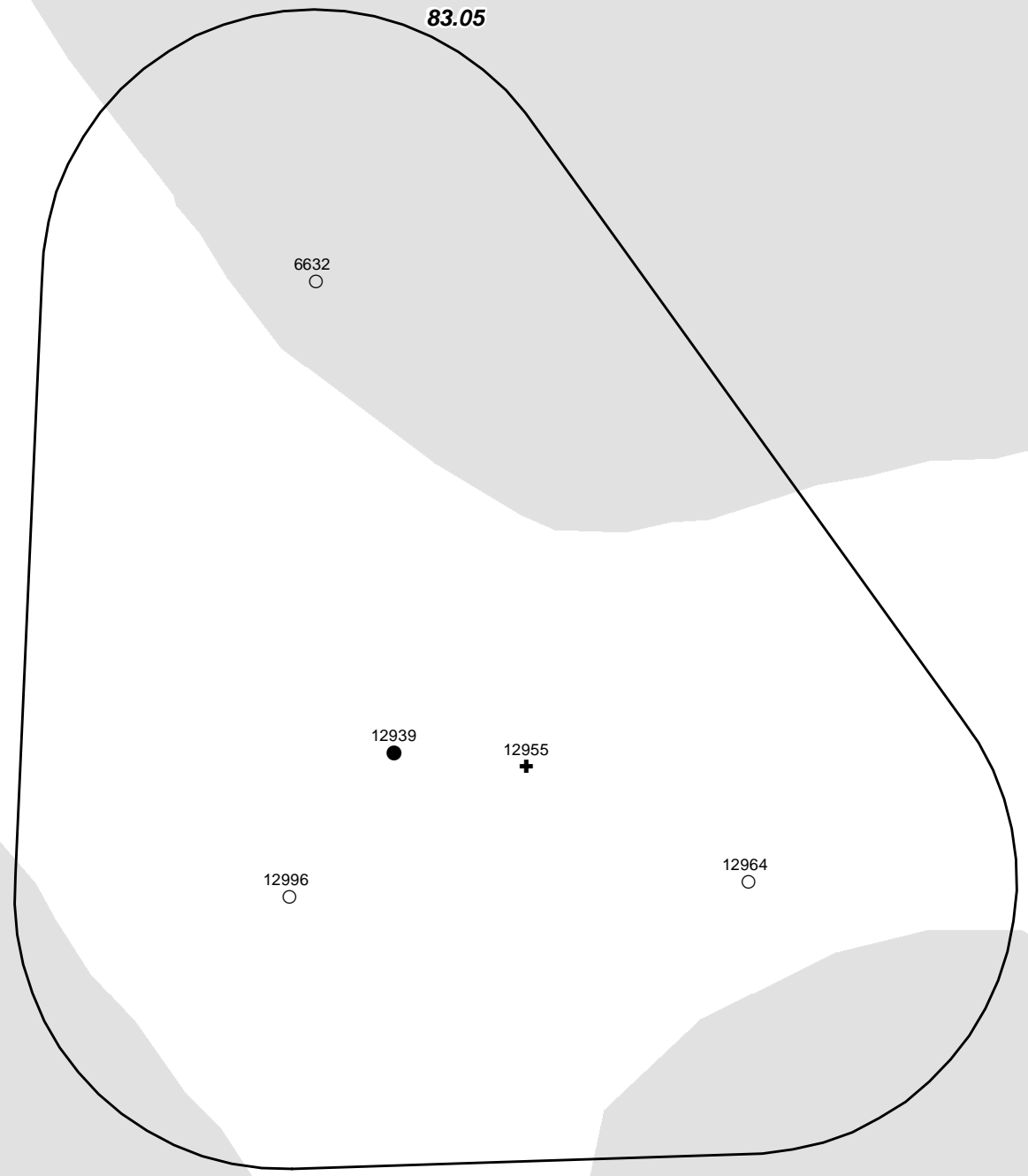


Apalachicola National Forest RCW Assessment

Cluster 83.05

Total Cavity Tree Count 5

RCWTree (Status)	◇ Unsuitable	RCWCluster (Status)	Unsuitable RCW habitat
● Active	○ NA	▭ Active	■ Non Pine
○ Inactive	⊕ Unknown	- - - Inactive	▨ YOUNG_PINE
■ Recruitment	× Non Extant	┌ ┐ Recruitment	■ Private Land



Apalachicola National Forest RCW Assessment

Cluster 84.01

Total Cavity Tree Count

9

RCWTree (Status)

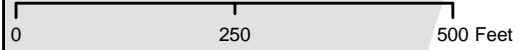
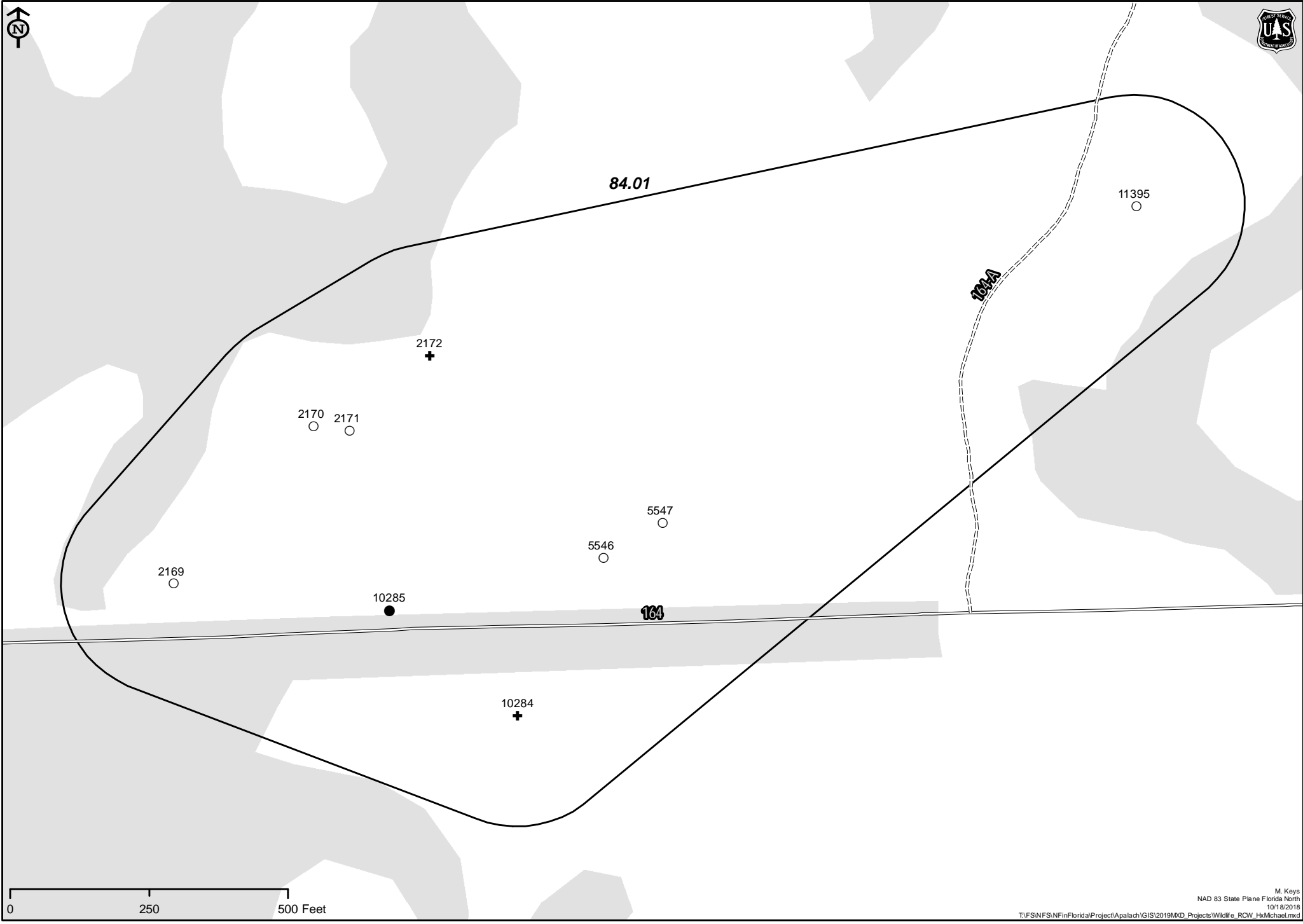
- Active
- Inactive
- Recruitment

RCWCluster (Status)

- ◇ Unsuitable
- NA
- +
- ×
- Active
- - - Inactive
- - - Recruitment

Unsuitable RCW habitat

- Non Pine
- ▨ YOUNG_PINE
- Private Land

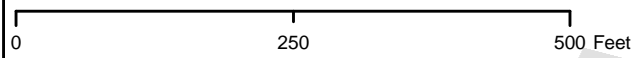


Apalachicola National Forest RCW Assessment

Cluster 84.04

Total Cavity Tree Count 16

RCWTree (Status)		RCWCluster (Status)		Unsuitable RCW habitat	
● Active	◇ Unsuitable	▭ Active	■ Non Pine	○ Inactive	○ NA
○ Inactive	⊕ Unknown	- - - Inactive	▨ YOUNG_PINE	⊗ Non Extant	⊗ Recruitment
■ Recruitment			■ Private Land		



Apalachicola National Forest RCW Assessment

Cluster 84.05

Total Cavity Tree Count 17

RCWTree (Status)

- Active
- Inactive
- Recruitment

Unsuitable

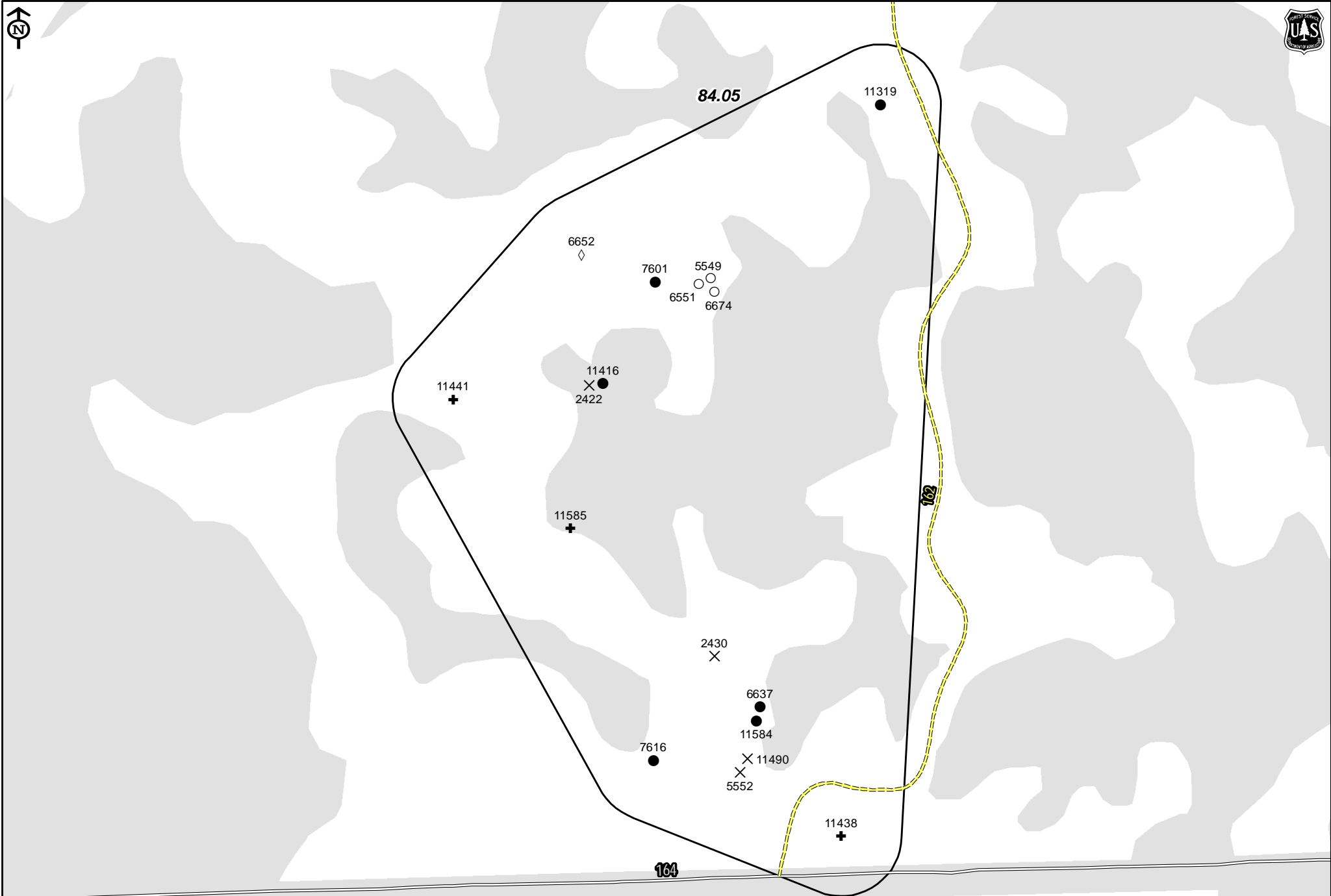
- ◇ NA
- ⊕ Unknown
- × Non Extant

RCWCluster (Status)

- ▭ Active
- - - Inactive
- - - Recruitment

Unsuitable RCW habitat

- Non Pine
- ▨ YOUNG_PINE
- Private Land



Apalachicola National Forest RCW Assessment

Cluster 84.06

Total Cavity Tree Count

6

RCWTree (Status)

- Active
- Inactive
- Recruitment

RCWCluster (Status)

- ◇ Unsuitable
- NA
- +
- ×

- ▭ Active
- - - Inactive
- - - Recruitment

Unsuitable RCW habitat

- Non Pine
- ▨ YOUNG_PINE
- Private Land



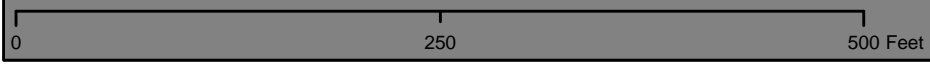
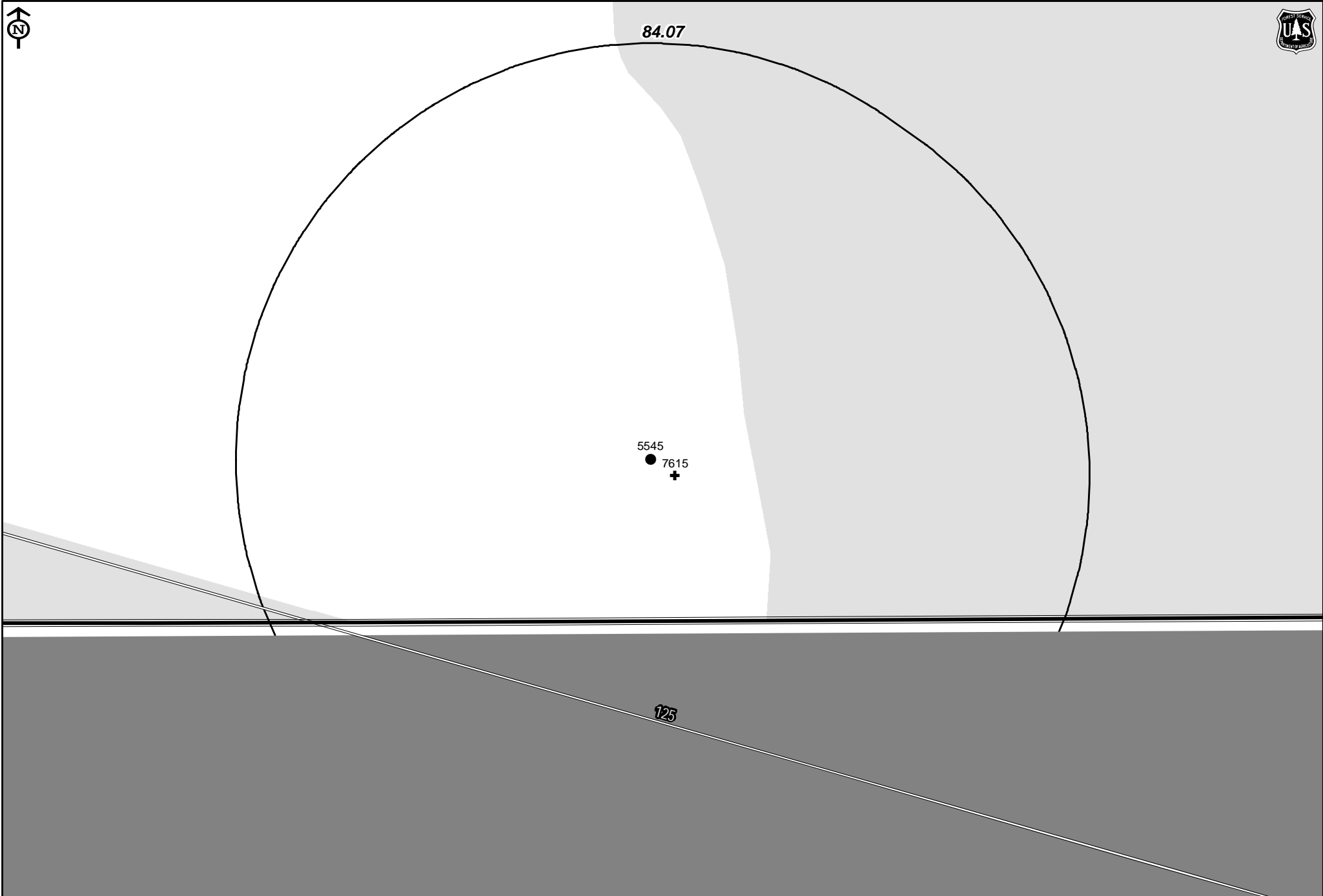
0 250 500 Feet

Apalachicola National Forest RCW Assessment

Cluster 84.07

Total Cavity Tree Count 2

- | | | | |
|-------------------------|--------------|----------------------------|--------------------------|
| RCWTree (Status) | ◇ Unsuitable | RCWCluster (Status) | □ Unsuitable RCW habitat |
| ● Active | ○ NA | □ Active | □ Non Pine |
| ○ Inactive | ⊕ Unknown | □ Inactive | □ YOUNG_PINE |
| ■ Recruitment | × Non Extant | □ Recruitment | ■ Private Land |


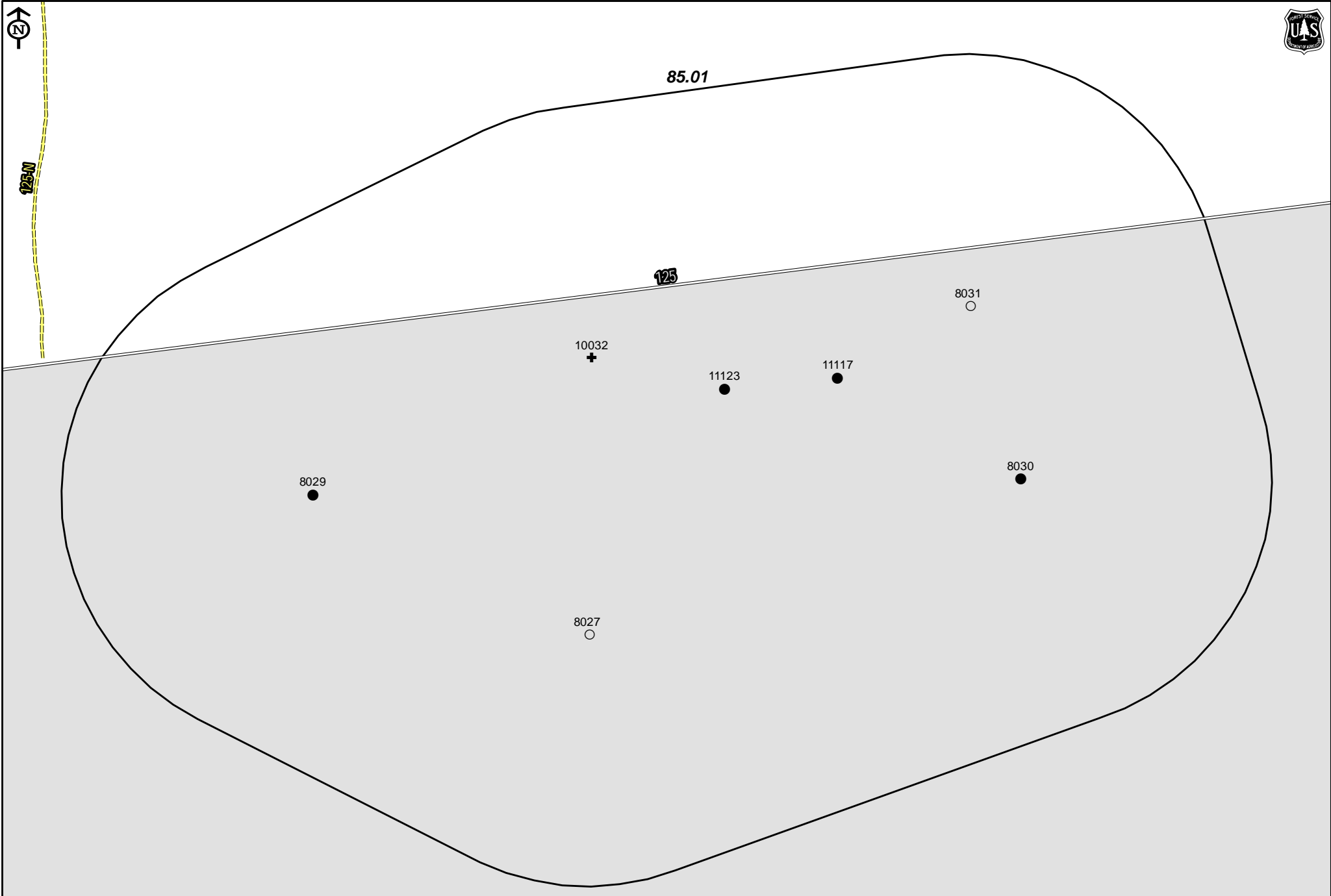


Apalachicola National Forest RCW Assessment

Cluster 85.01

Total Cavity Tree Count 7

RCWTree (Status)	◇ Unsuitable	RCWCluster (Status)	Unsuitable RCW habitat
● Active	○ NA	▭ Active	■ Non Pine
○ Inactive	⊕ Unknown	- - - Inactive	▨ YOUNG_PINE
■ Recruitment	× Non Extant	┌ ┐ Recruitment	■ Private Land



Apalachicola National Forest RCW Assessment

Cluster 85.02

Total Cavity Tree Count

9

RCWTree (Status)


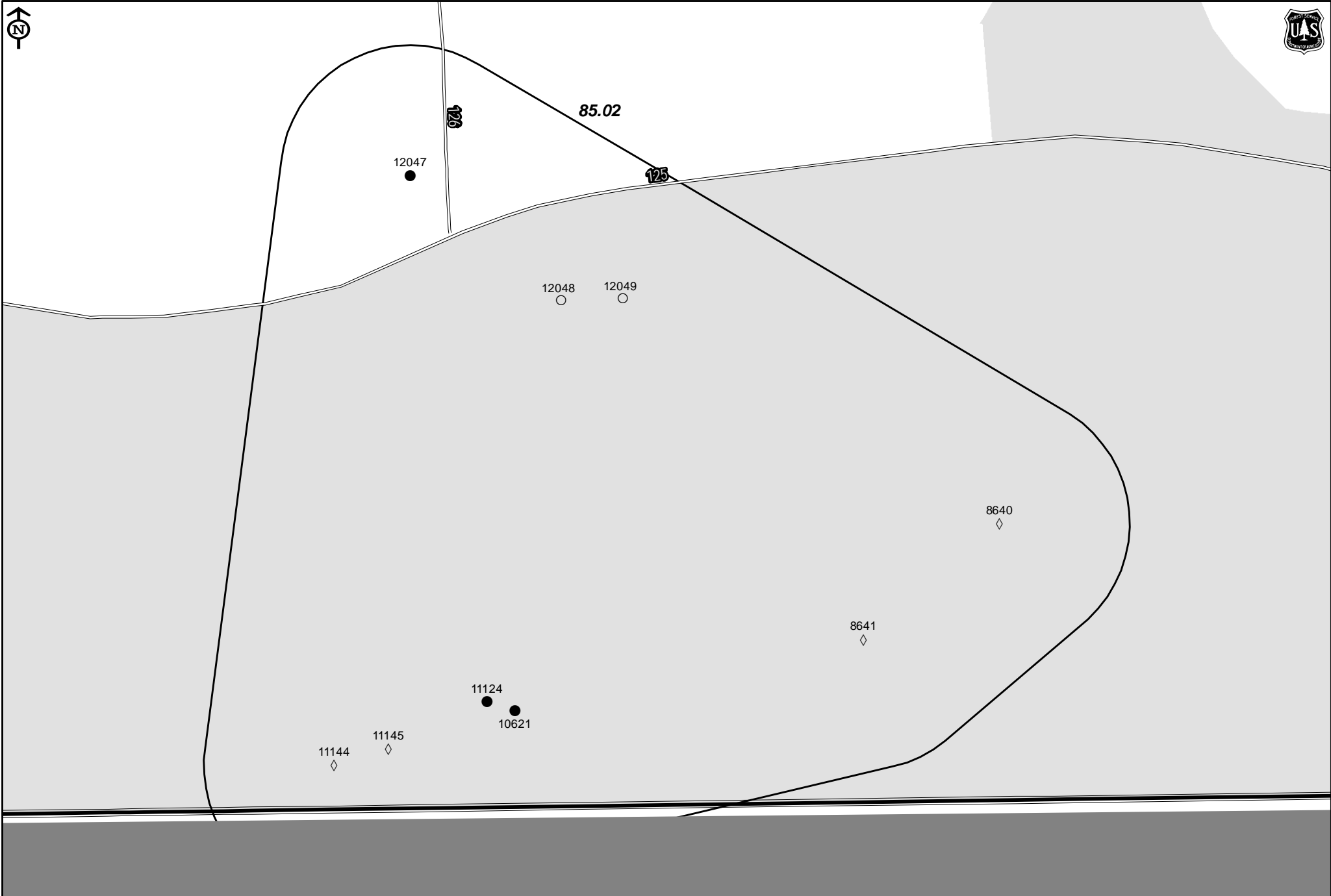
- Active
- Inactive
- Recruitment

RCWCluster (Status)

- ◇ Unsuitable
- NA
- ⊕ Unknown
- ✕ Non Extant
- ▭ Active
- - - Inactive
- - - Recruitment

Unsuitable RCW habitat

- Non Pine
- ▨ YOUNG_PINE
- Private Land


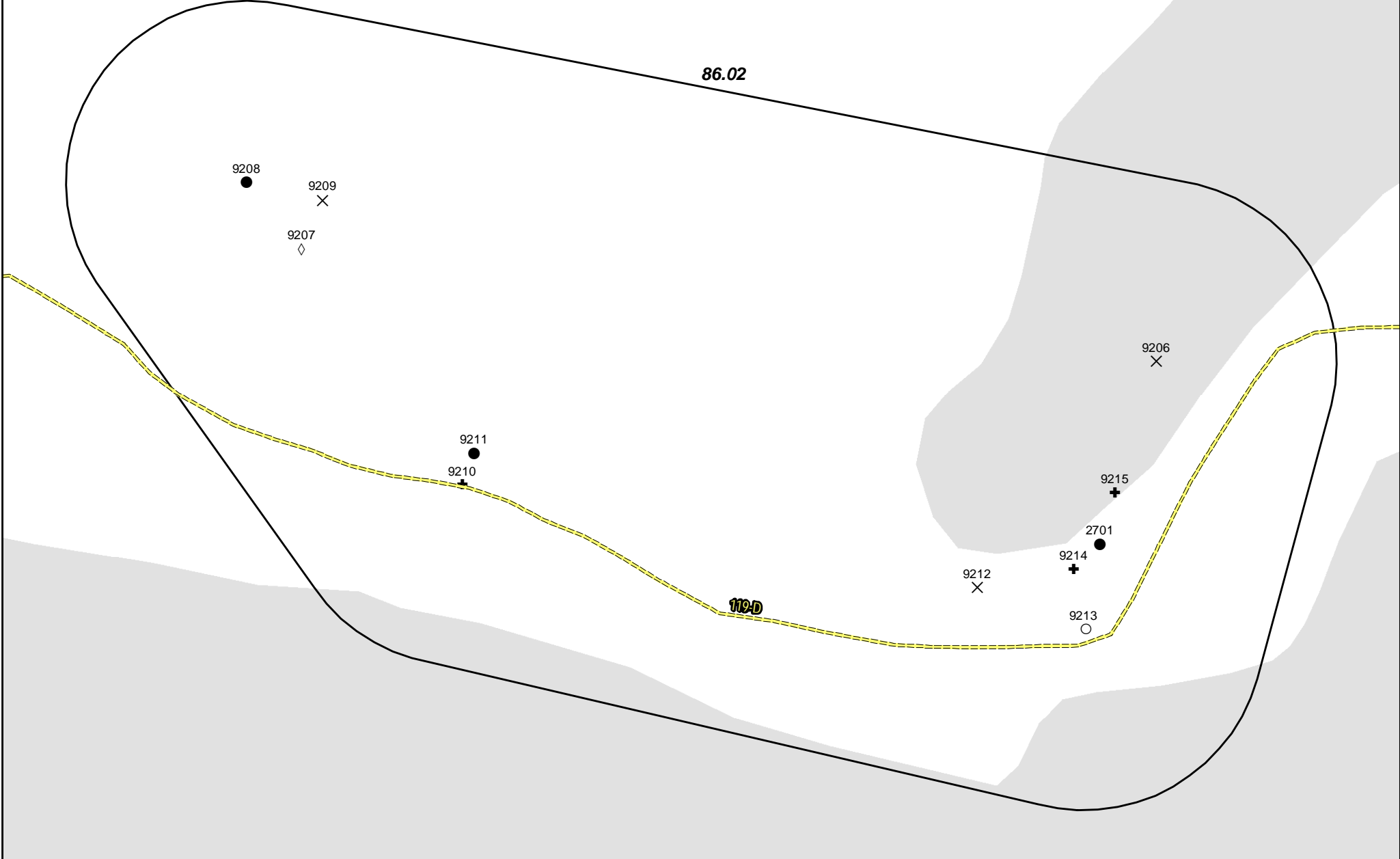


Apalachicola National Forest RCW Assessment

Cluster 86.02

Total Cavity Tree Count 11

RCWTree (Status)		RCWCluster (Status)		Unsuitable RCW habitat	
● Active	◇ Unsuitable	▭ Active	■ Non Pine		
○ Inactive	○ NA	- - - Inactive	▨ YOUNG_PINE		
■ Recruitment	+ Unknown	- - - Recruitment	■ Private Land		
	× Non Extant				



Apalachicola National Forest RCW Assessment

Cluster 87.01

Total Cavity Tree Count

5

RCWTree (Status)

- Active
- Inactive
- Recruitment

Unsuitable

- ◇ Unsuitable
- NA
- +
- ×

RCWCluster (Status)

- ▭ Active
- - - Inactive
- - - Recruitment

Unsuitable RCW habitat

- Non Pine
- ▨ YOUNG_PINE
- Private Land



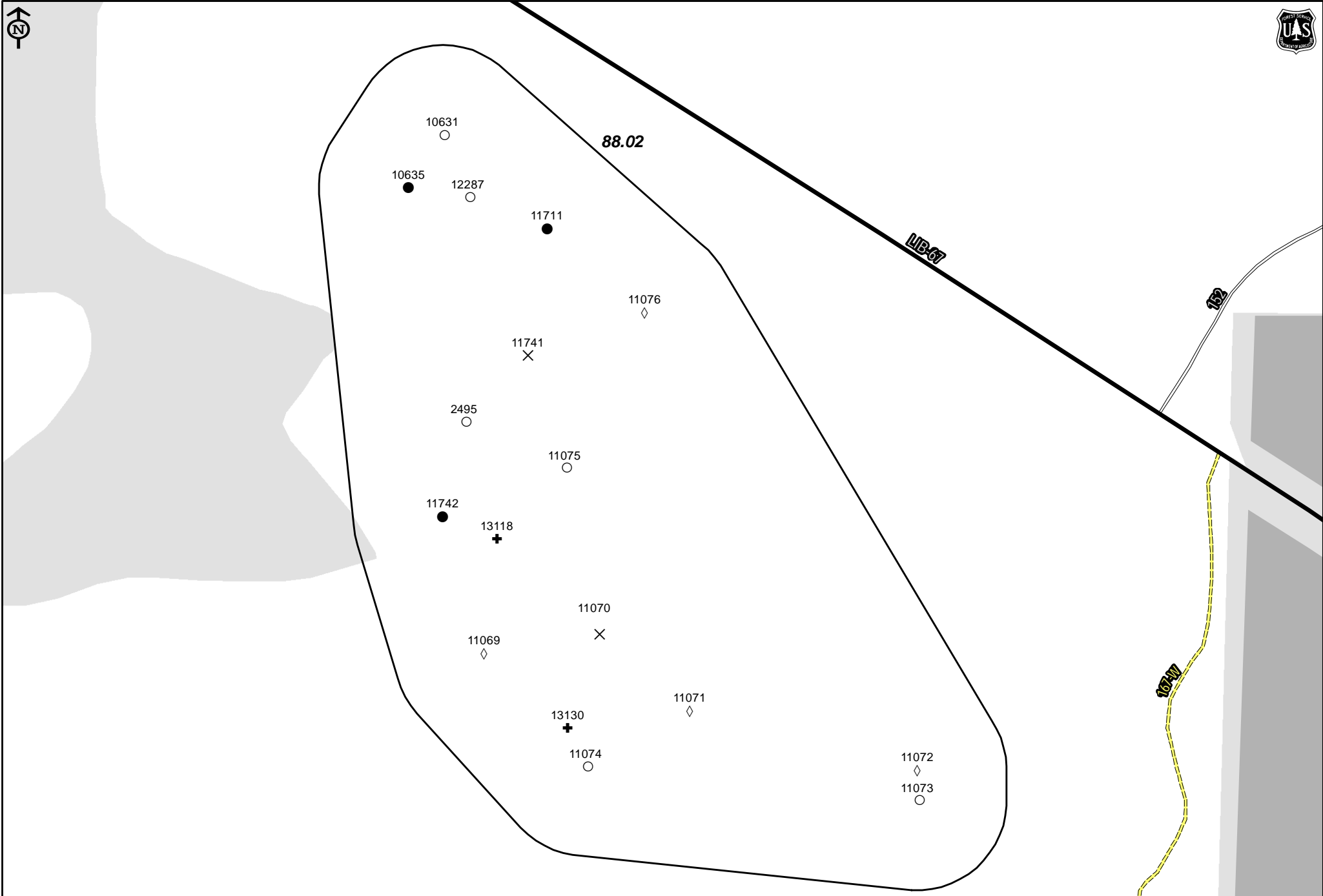
0 250 500 Feet

Apalachicola National Forest RCW Assessment

Cluster 88.02

Total Cavity Tree Count 17

RCWTree (Status)		RCWCluster (Status)		Unsuitable RCW habitat	
●	Active	◇	Unsuitable	▭	Active
○	Inactive	○	NA	▭	Inactive
■	Recruitment	+	Unknown	▭	Recruitment
		×	Non Extant	▭	Non Pine
				▭	YOUNG_PINE
				▭	Private Land



0 250 500 Feet

Apalachicola National Forest RCW Assessment

Cluster 88.04

Total Cavity Tree Count

9

RCWTree (Status)

- Active
- Inactive
- Recruitment

RCWCluster (Status)

- ◇ Unsuitable
- NA
- +
- ×

- Active
- Inactive
- Recruitment

Unsuitable RCW habitat

- Non Pine
- YOUNG_PINE
- Private Land

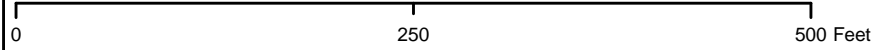
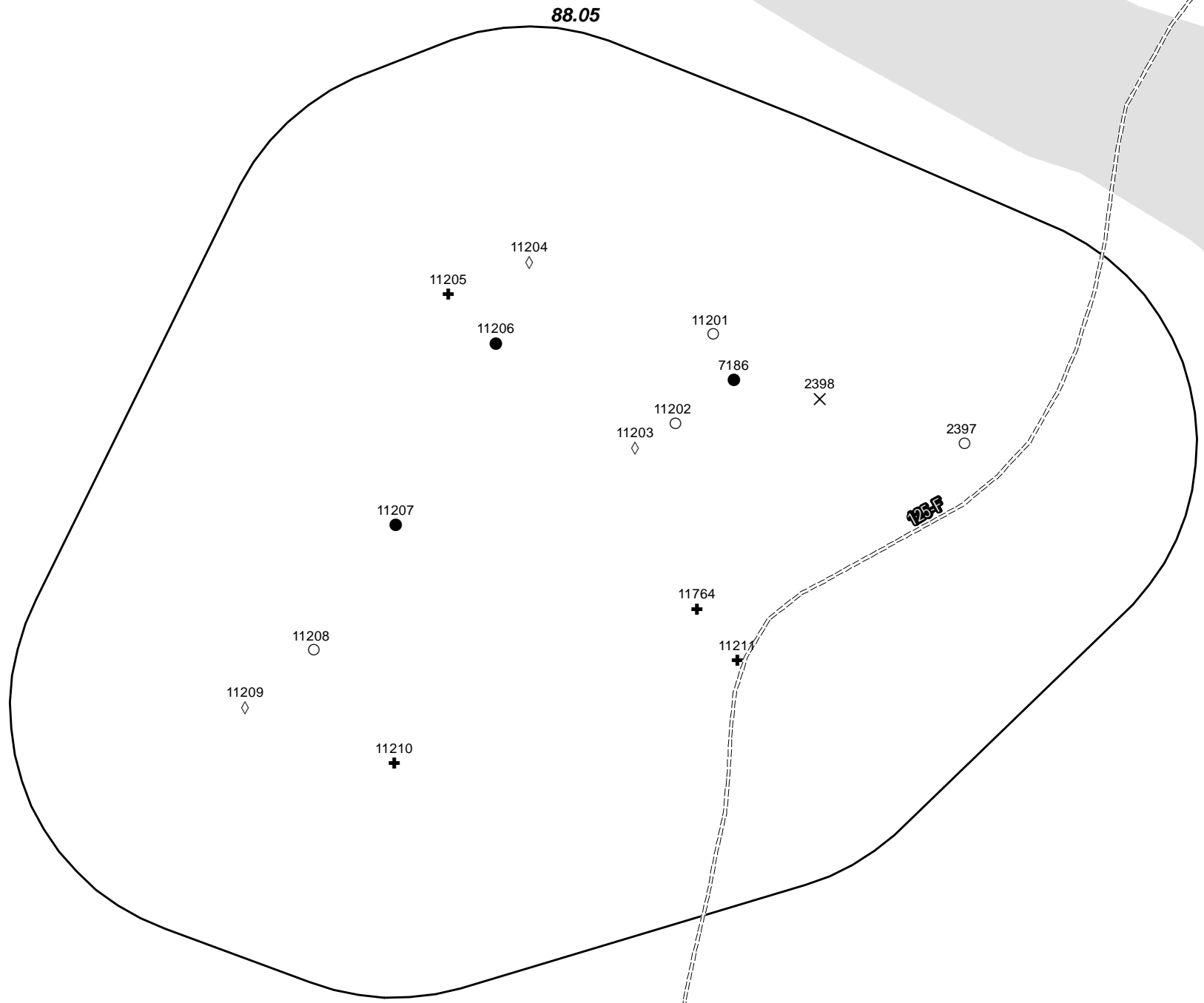


Apalachicola National Forest RCW Assessment

Cluster 88.05

Total Cavity Tree Count 15

RCWTree (Status)		RCWCluster (Status)		Unsuitable RCW habitat	
● Active	◇ Unsuitable	▭ Active	■ Non Pine	○ Inactive	⊕ Unknown
○ Inactive	⊕ Unknown	- - - Inactive	⊙ YOUNG_PINE	⊗ Non Extant	⊘ Recruitment
■ Recruitment					■ Private Land



Apalachicola National Forest RCW Assessment

Cluster 89.01

Total Cavity Tree Count 13

RCWTree (Status)		RCWCluster (Status)		Unsuitable RCW habitat	
● Active	◇ Unsuitable	▭ Active	■ Non Pine	○ Inactive	○ NA
○ Inactive	⊕ Unknown	- - - Inactive	▨ YOUNG_PINE	■ Recruitment	⊗ Non Extant
		┌ ┐ Recruitment	■ Private Land		



0 250 500 Feet

Apalachicola National Forest RCW Assessment

Cluster 9.01

Total Cavity Tree Count

9

RCWTree (Status)


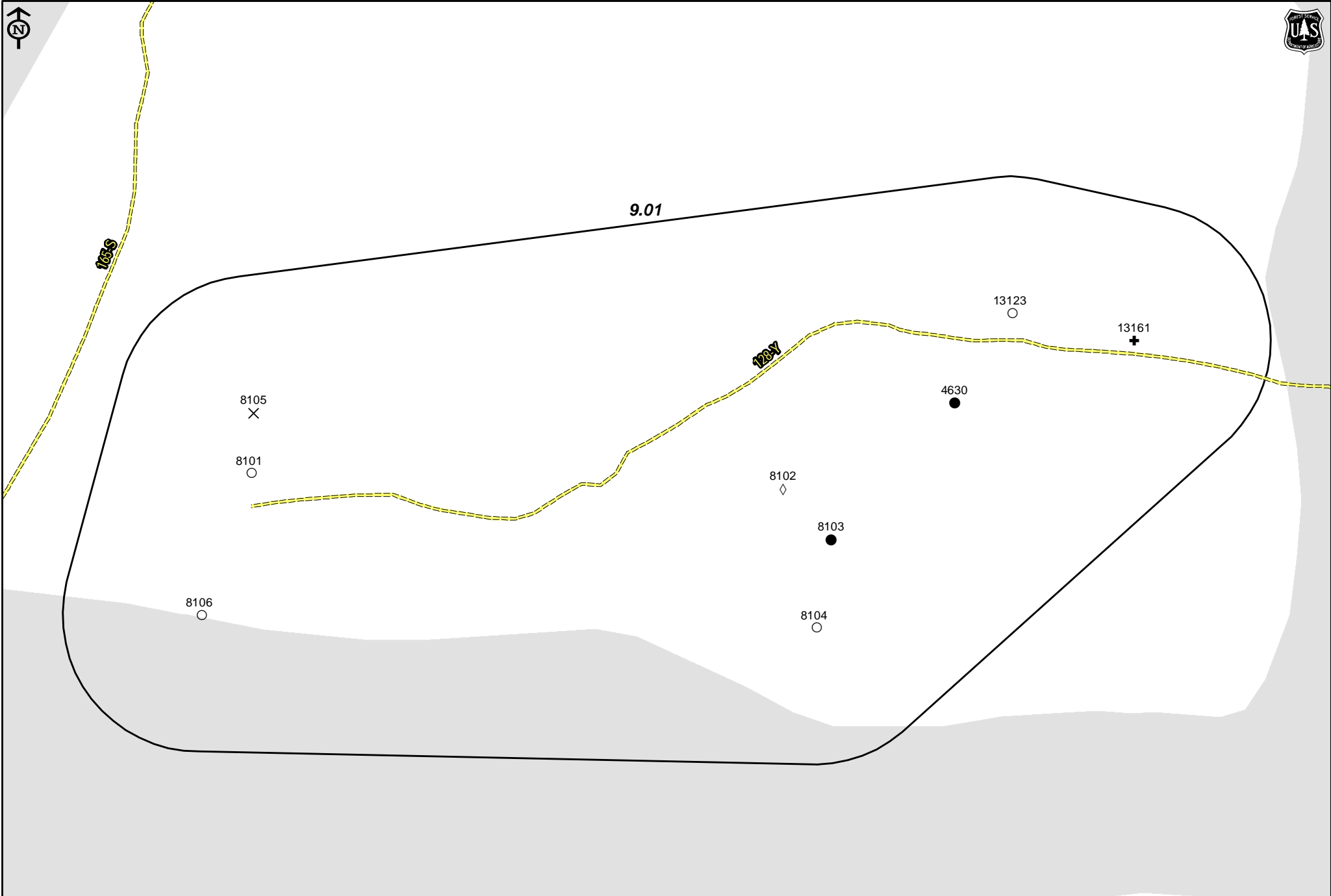
- Active
- Inactive
- Recruitment

RCWCluster (Status)

- ◇ Unsuitable
- NA
- +
- ×

Unsuitable RCW habitat

- Active
- Inactive
- Recruitment
- Non Pine
- YOUNG_PINE
- Private Land



Apalachicola National Forest RCW Assessment

Cluster 91.03

Total Cavity Tree Count 10

RCWTree (Status)

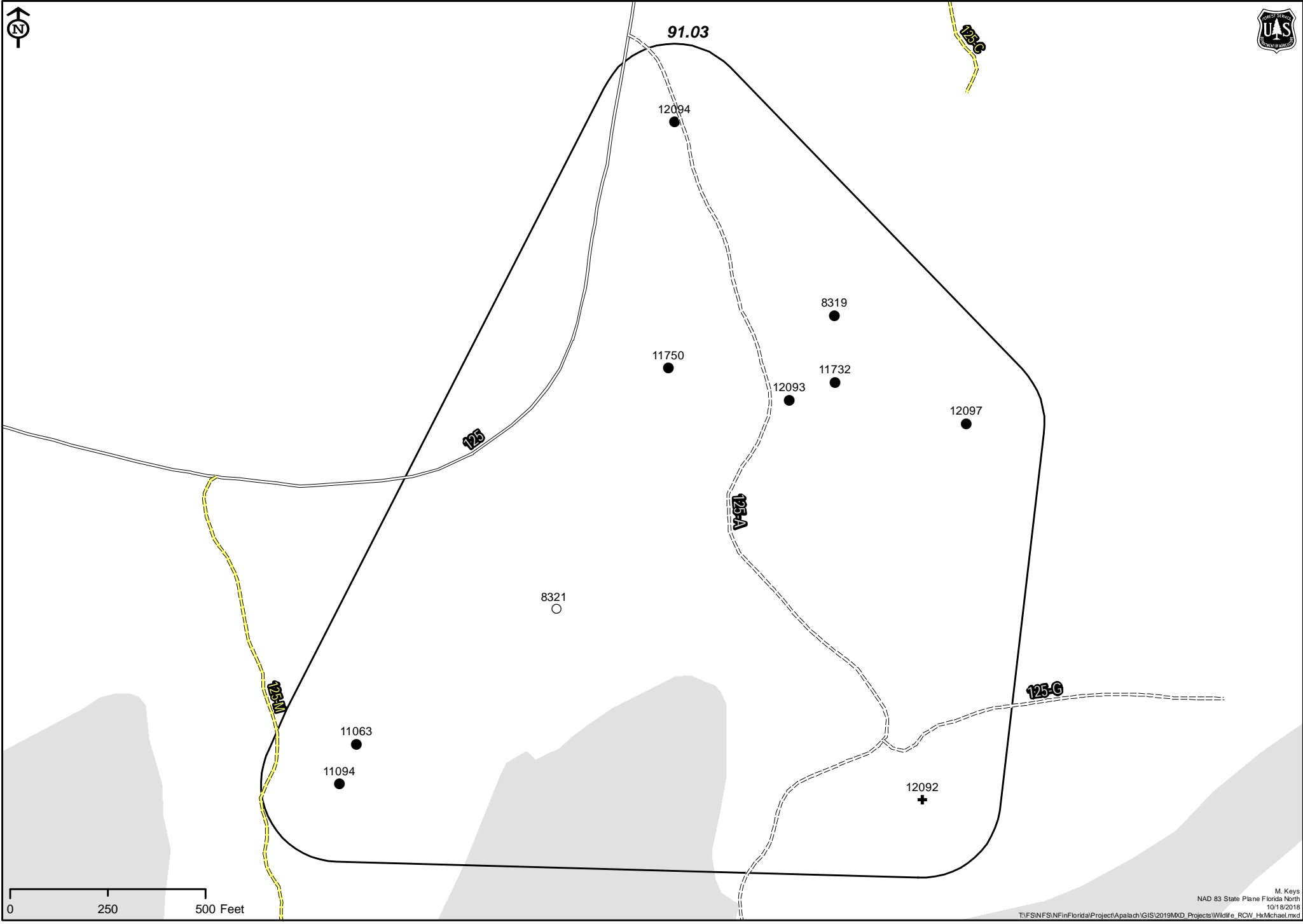
- Active
- Inactive
- Recruitment

RCWCluster (Status)

- ◇ Unsuitable
- NA
- +
- ×

Unsuitable RCW habitat

- Active
- Inactive
- Recruitment
- Non Pine
- YOUNG_PINE
- Private Land



Apalachicola National Forest RCW Assessment

Cluster 91.05

Total Cavity Tree Count

9

RCWTree (Status)

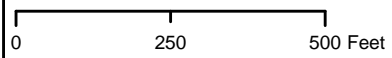
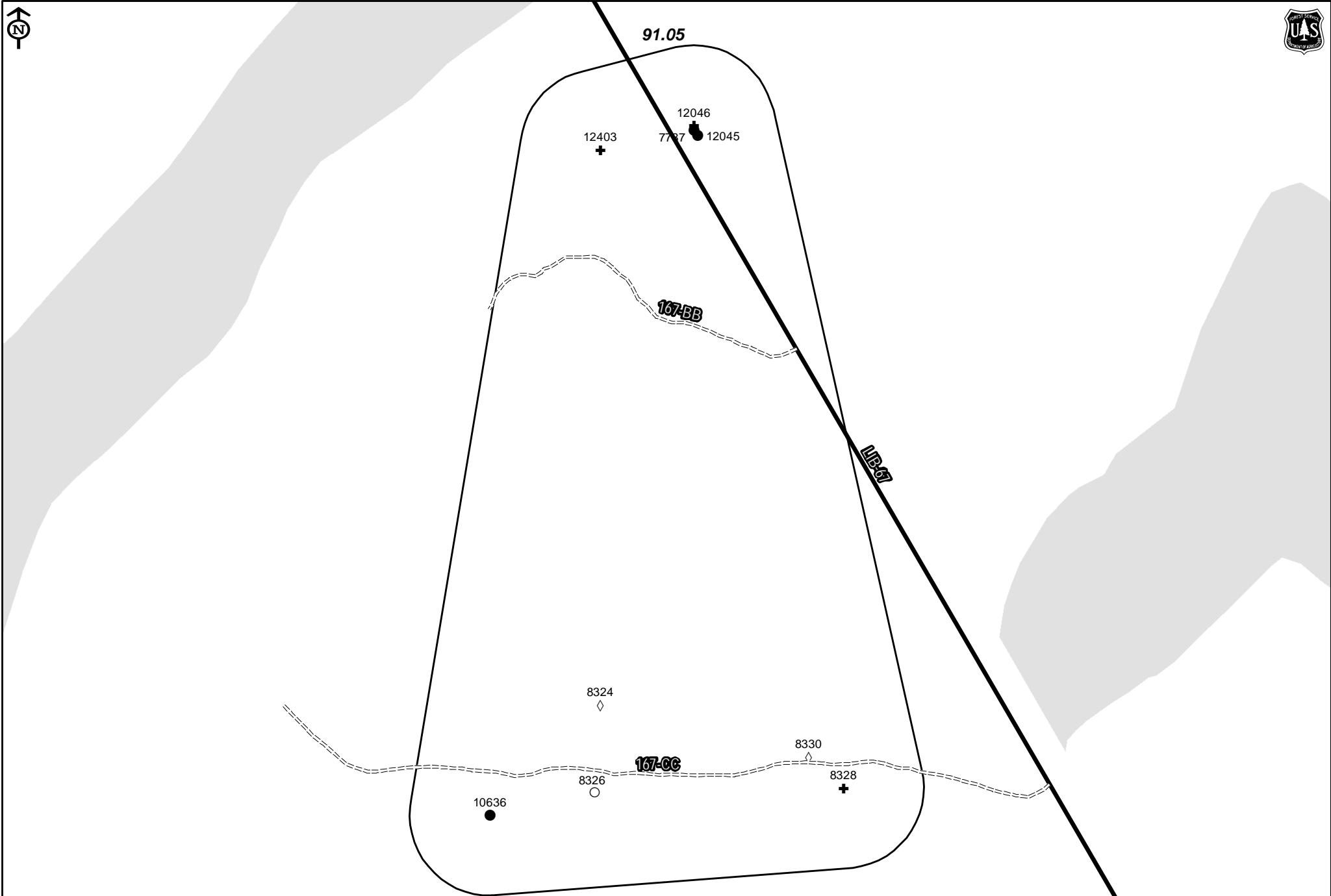
- Active
- Inactive
- Recruitment

RCWCluster (Status)

- ◇ Unsuitable
- NA
- +
- ×
- Active
- - - Inactive
- Recruitment

Unsuitable RCW habitat

- Non Pine
- YOUNG_PINE
- Private Land



Apalachicola National Forest RCW Assessment

Cluster 93.01

Total Cavity Tree Count

9

RCWTree (Status)

- Active
- Inactive
- Recruitment



Unsuitable



NA



Unknown



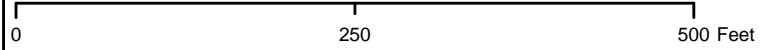
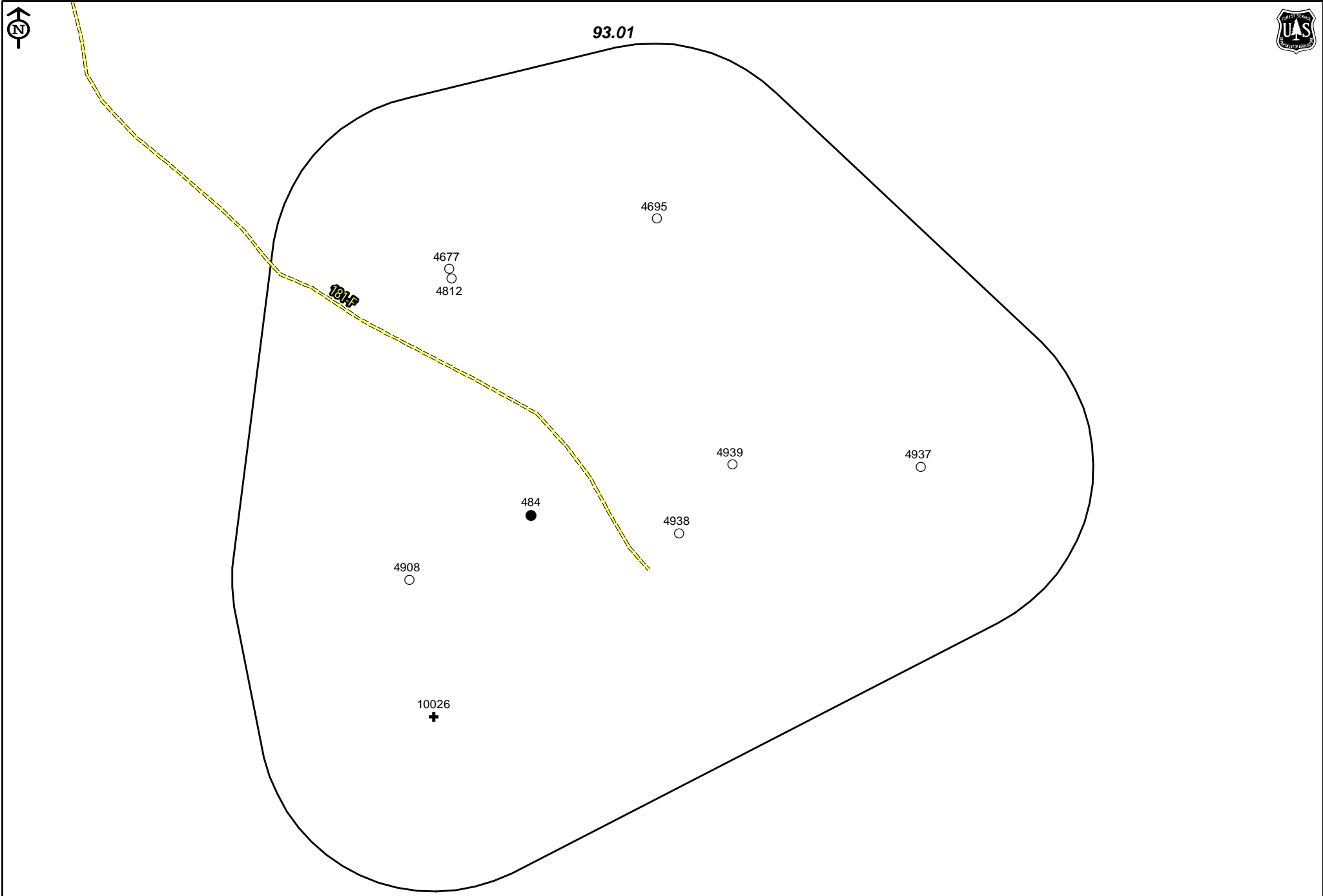
Non Extant

RCWCluster (Status)

- Active
- - - Inactive
- Recruitment

Unsuitable RCW habitat

- Non Pine
- YOUNG_PINE
- Private Land

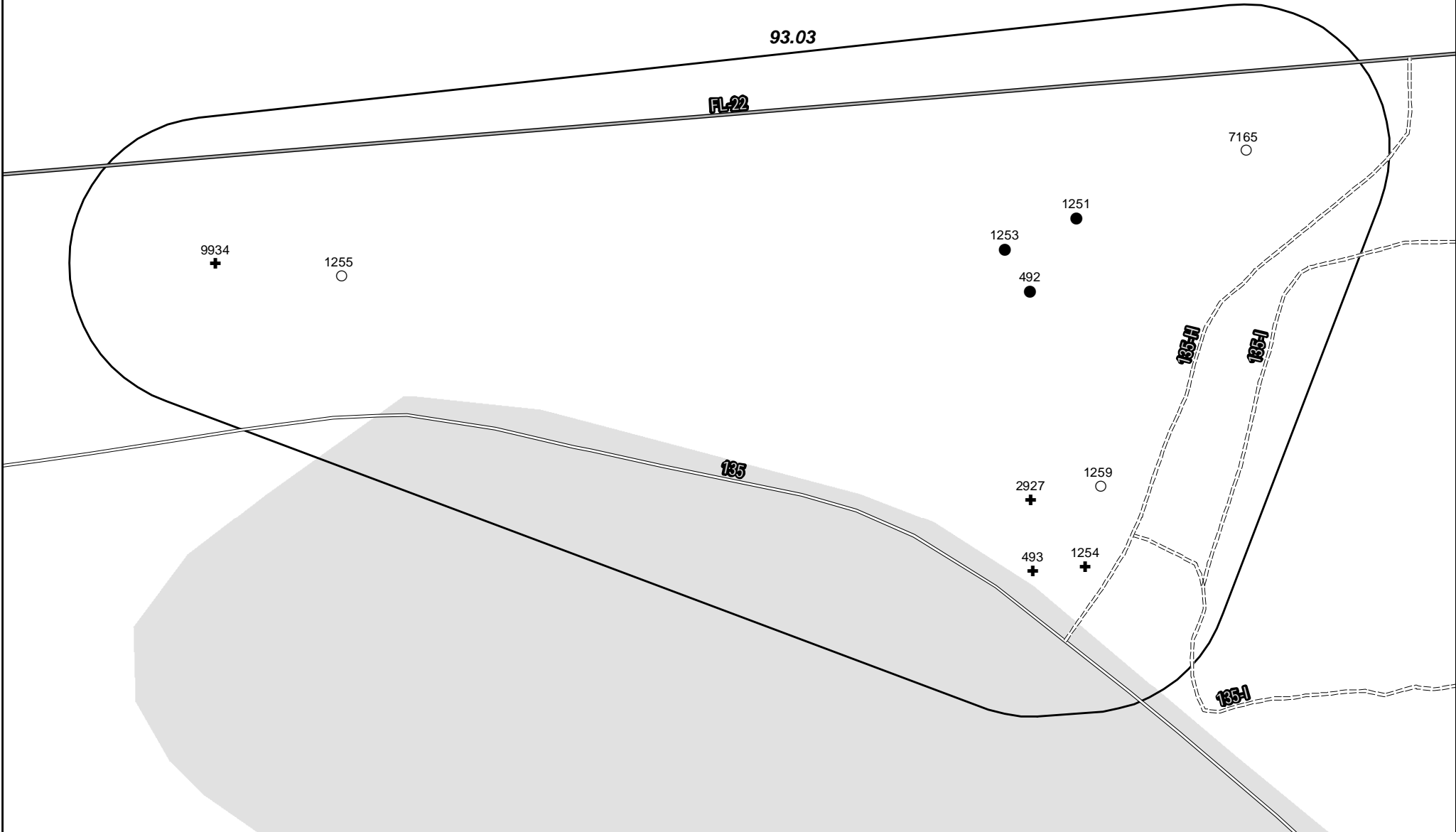


Apalachicola National Forest RCW Assessment

Cluster 93.03

Total Cavity Tree Count 10

RCWTree (Status)		RCWCluster (Status)		Unsuitable RCW habitat	
● Active	◇ Unsuitable	▭ Active	■ Non Pine	○ Inactive	○ NA
○ Inactive	⊕ Unknown	- - - Inactive	▨ YOUNG_PINE	⊗ Non Extant	⊗ Recruitment
■ Recruitment					■ Private Land



0 250 500 Feet

Apalachicola National Forest RCW Assessment

Cluster 93.05

Total Cavity Tree Count

6

RCWTree (Status)

- Active
- Inactive
- Recruitment

Unsuitable

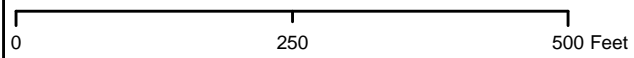
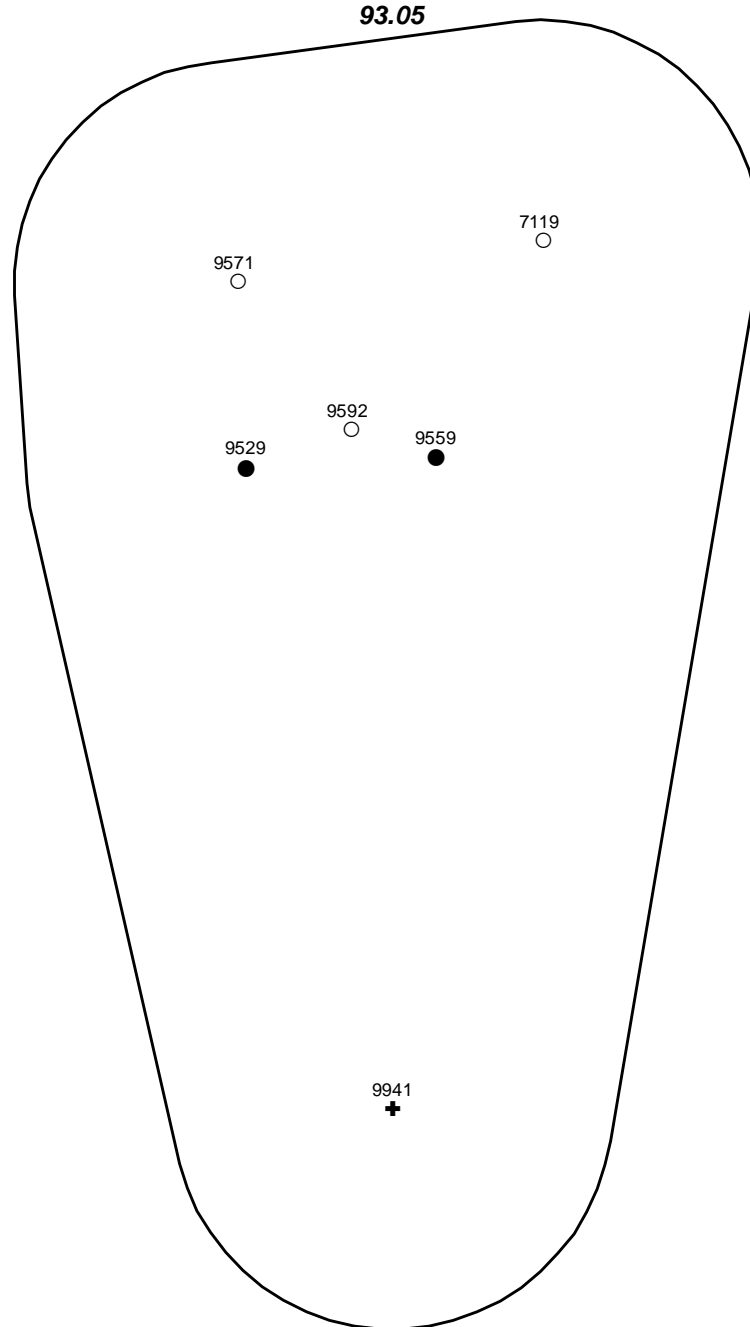
- ◇ Unsuitable
- NA
- ✕ Non Extant

RCWCluster (Status)

- ▭ Active
- - - Inactive
- ┌ ┐ Recruitment

Unsuitable RCW habitat

- Non Pine
- ░ YOUNG_PINE
- Private Land

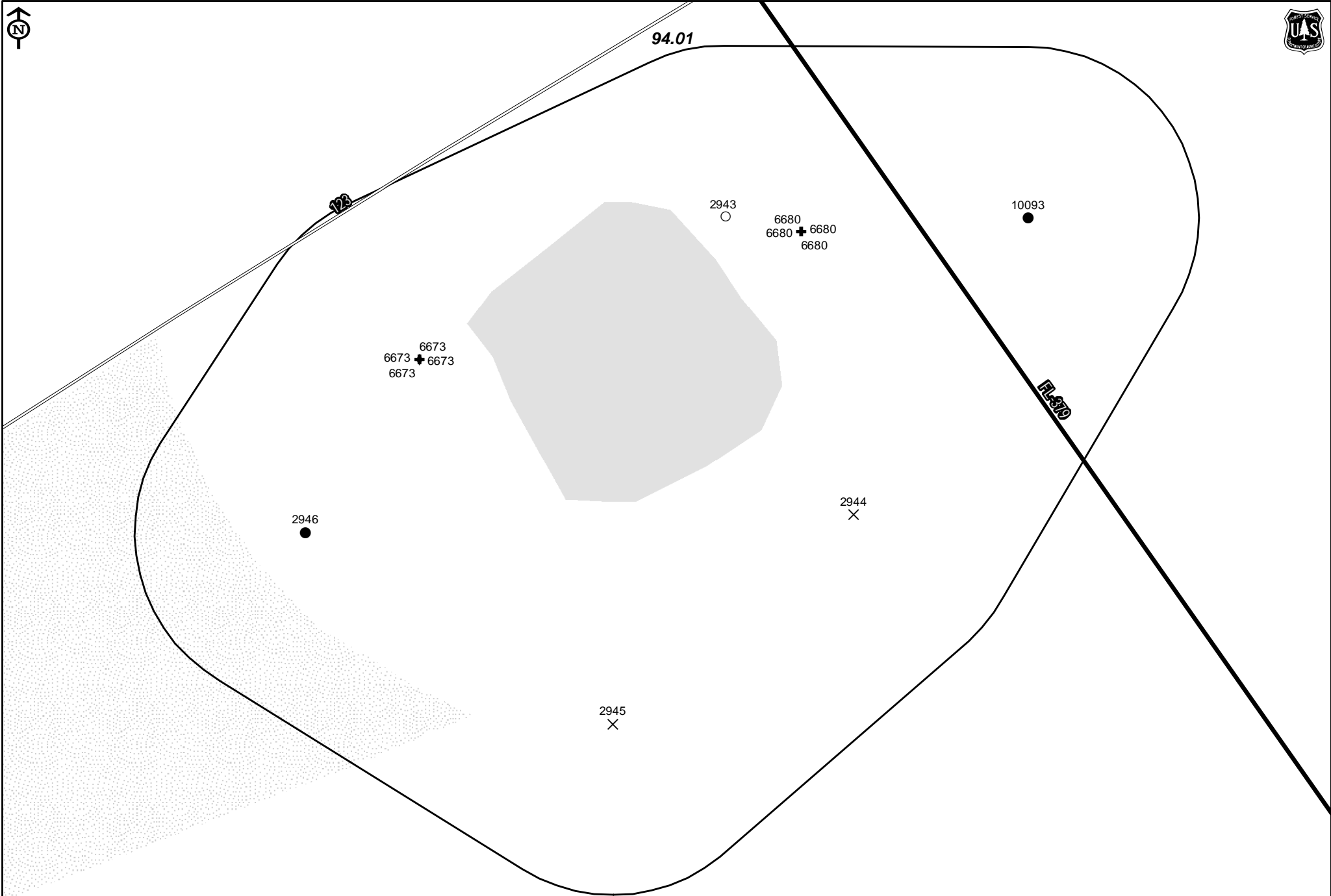


Apalachicola National Forest RCW Assessment

Cluster 94.01

Total Cavity Tree Count 13

RCWTree (Status)	◇ Unsuitable	RCWCluster (Status)	□ Unsuitable RCW habitat
● Active	○ NA	□ Active	■ Non Pine
○ Inactive	⊕ Unknown	□ Inactive	▨ YOUNG_PINE
■ Recruitment	× Non Extant	□ Recruitment	■ Private Land



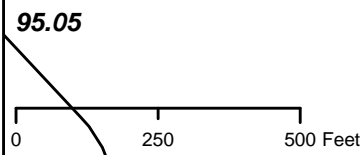
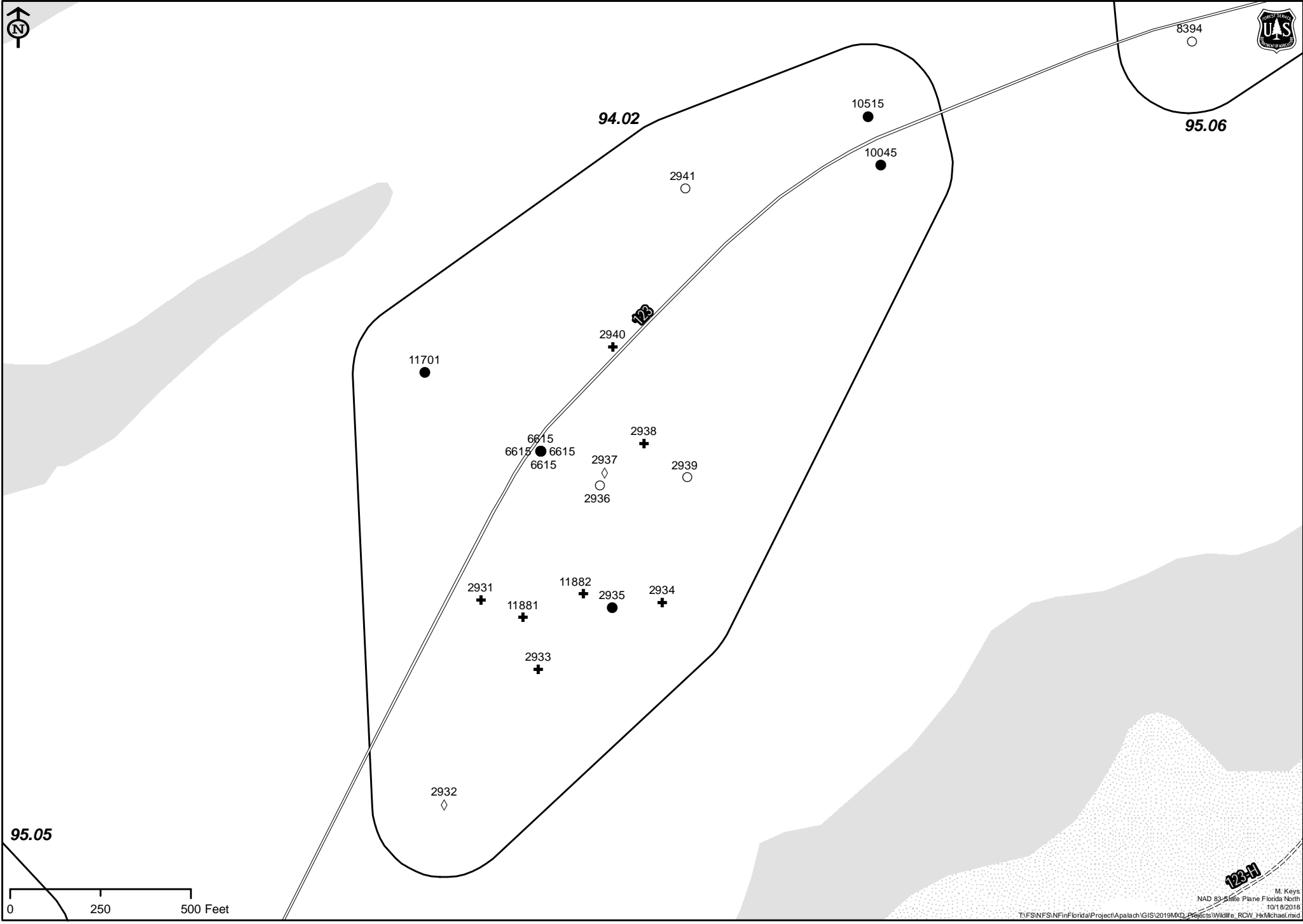
0 250 500 Feet

Apalachicola National Forest RCW Assessment

Cluster 94.02

Total Cavity Tree Count 20

RCWTree (Status)		RCWCluster (Status)		Unsuitable RCW habitat	
●	Active	◇	Unsuitable	▭	Active
○	Inactive	○	NA	▭	Non Pine
■	Recruitment	+	Unknown	▭	YOUNG_PINE
		×	Non Extant	▭	Private Land
				▭	Recruitment

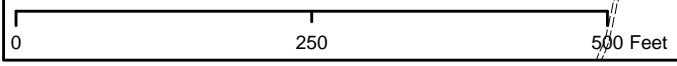
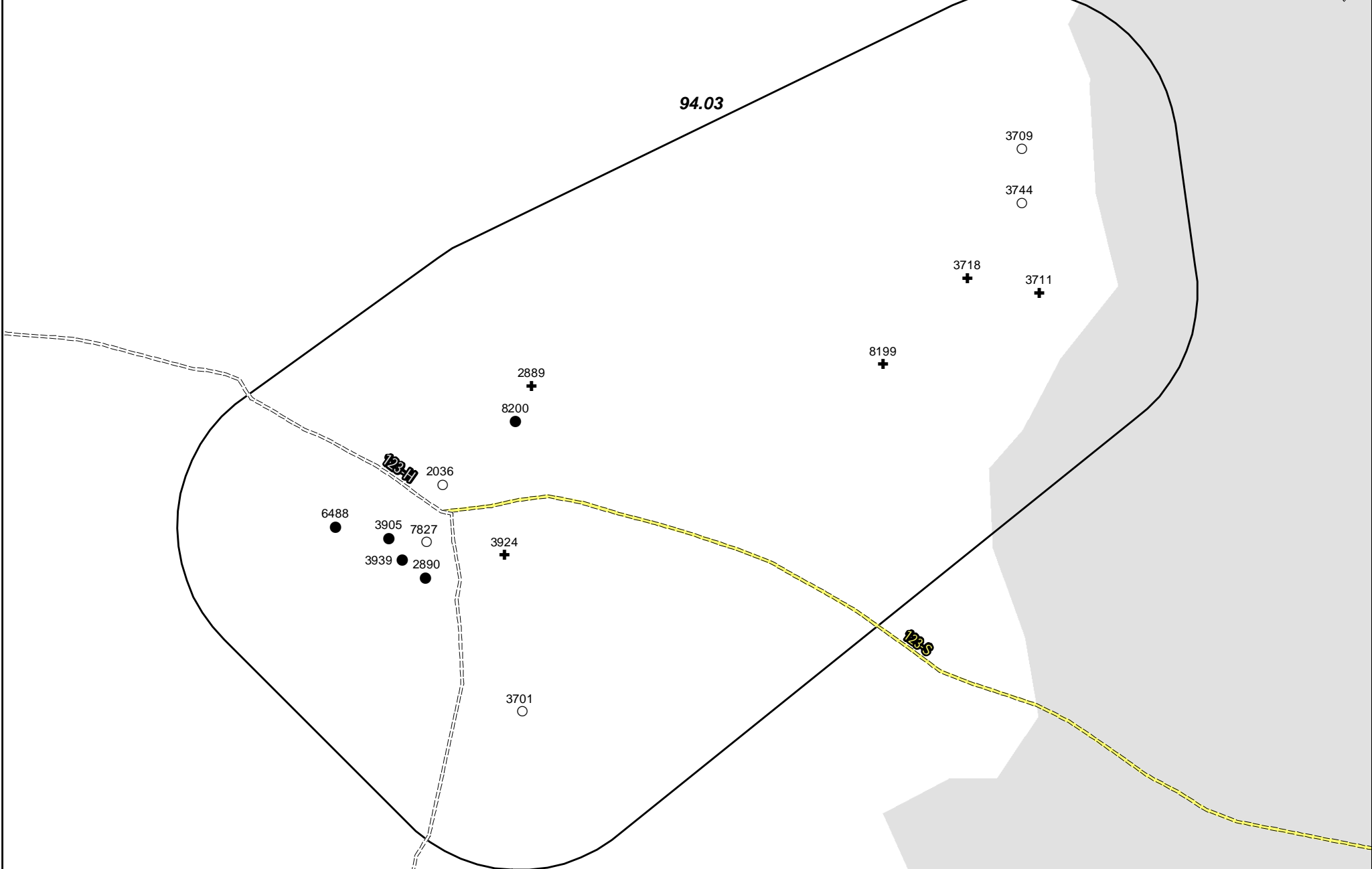


Apalachicola National Forest RCW Assessment

Cluster 94.03

Total Cavity Tree Count 15

RCWTree (Status)	◇ Unsuitable	RCWCluster (Status)	□ Unsuitable RCW habitat
● Active	○ NA	▭ Active	□ Non Pine
○ Inactive	⊕ Unknown	- - - Inactive	▨ YOUNG_PINE
■ Recruitment	⊗ Non Extant	┌ ┐ Recruitment	■ Private Land



Apalachicola National Forest RCW Assessment

Cluster 94.05

Total Cavity Tree Count

9

RCWTree (Status)

- Active
- Inactive
- Recruitment

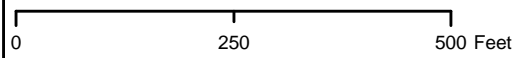
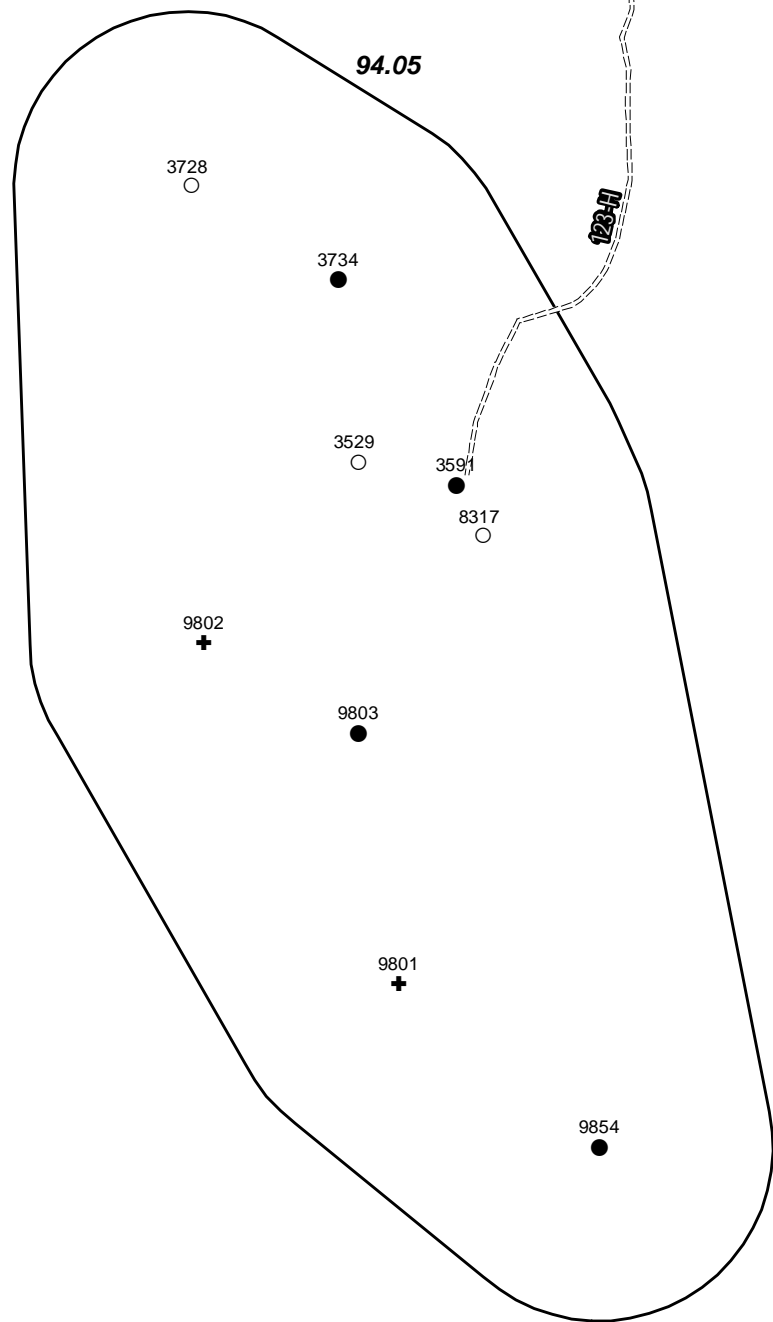
RCWCluster (Status)

- ◇ Unsuitable
- NA
- +
- ×

- Active
- - - Inactive
- - - Recruitment

Unsuitable RCW habitat

- Non Pine
- YOUNG_PINE
- Private Land

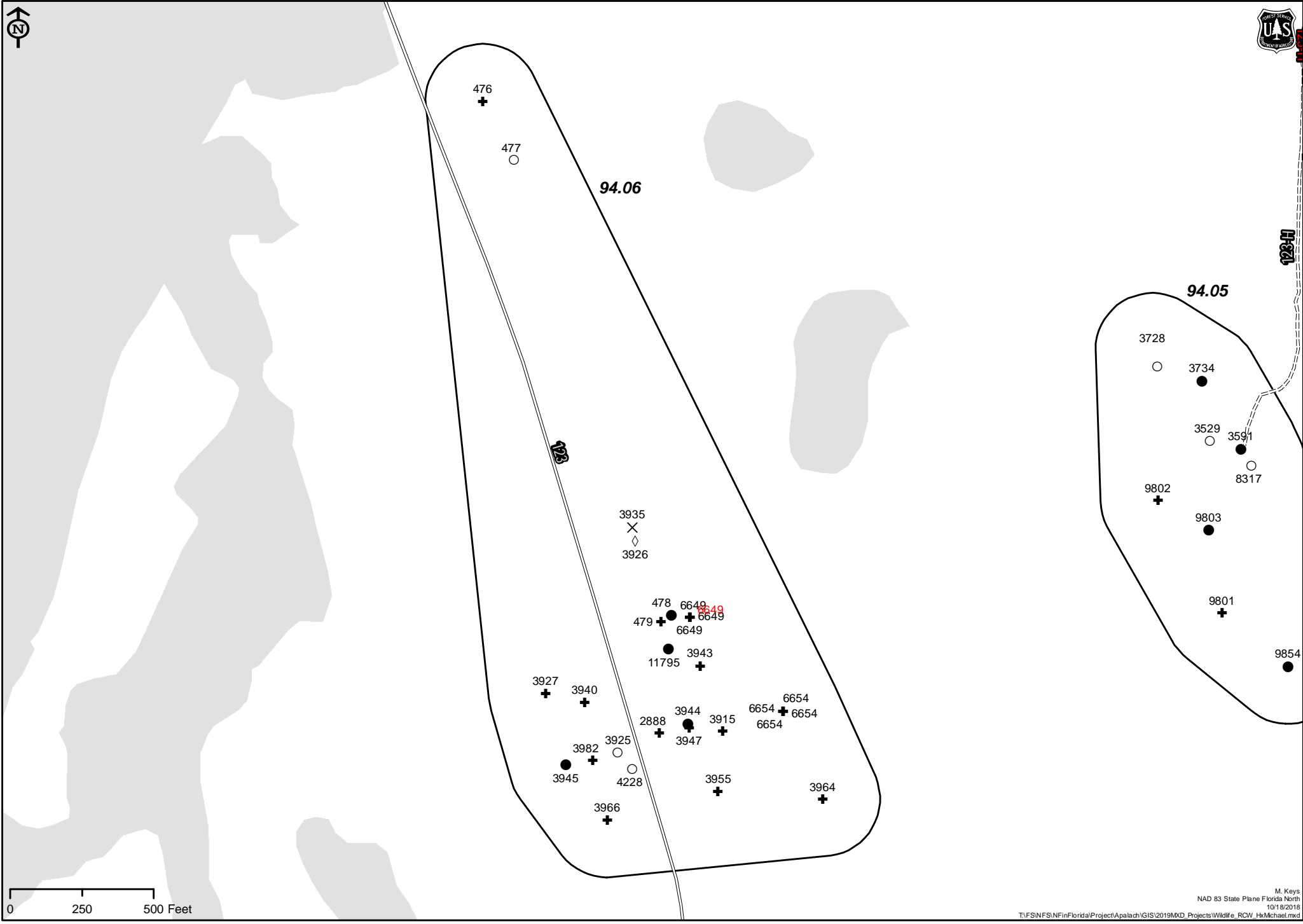


Apalachicola National Forest RCW Assessment

Cluster 94.06

Total Cavity Tree Count 29

RCWTree (Status)	◇ Unsuitable	RCWCluster (Status)	Unsuitable RCW habitat
● Active	○ NA	▭ Active	■ Non Pine
○ Inactive	⊕ Unknown	- - - Inactive	▨ YOUNG_PINE
■ Recruitment	× Non Extant	┌ ┐ Recruitment	■ Private Land

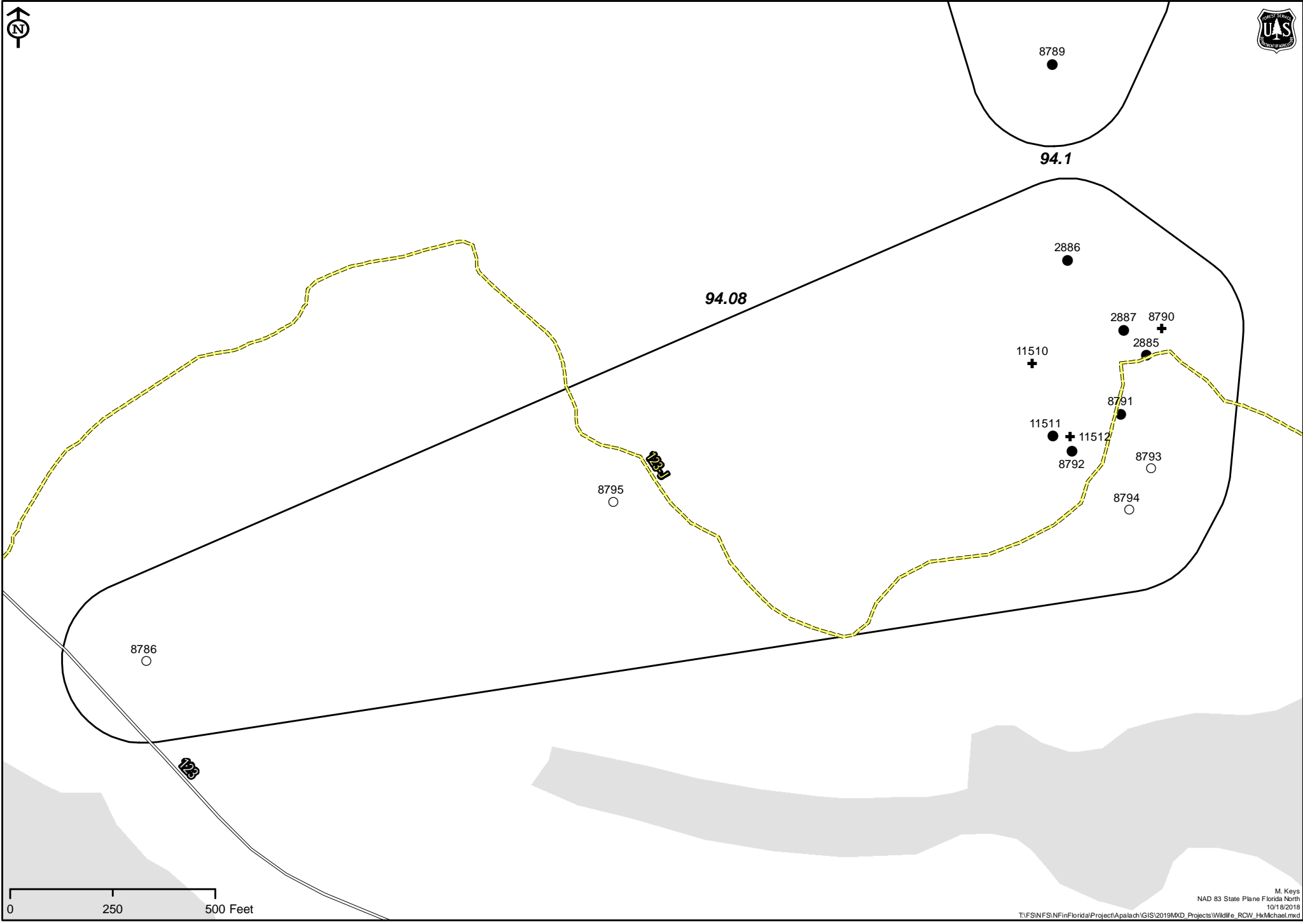


Apalachicola National Forest RCW Assessment

Cluster 94.08

Total Cavity Tree Count 13

RCWTree (Status)		RCWCluster (Status)		Unsuitable RCW habitat	
● Active	◇ Unsuitable	▭ Active	▭ Non Pine	▭ YOUNG_PINE	▭ Private Land
○ Inactive	○ NA	- - - Inactive			
■ Recruitment	+ Unknown	- - - Recruitment			
	× Non Extant				




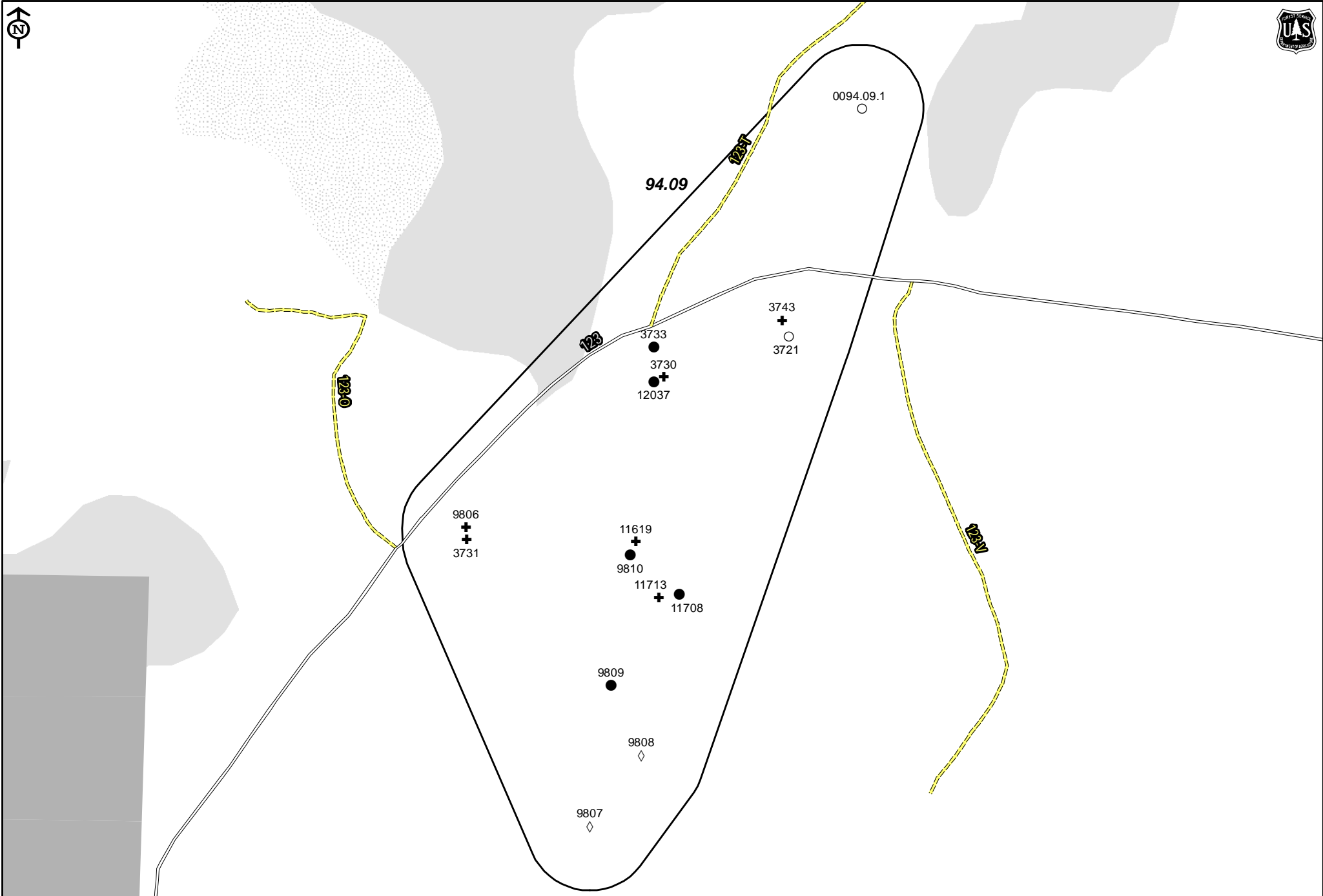
0 250 500 Feet

Apalachicola National Forest RCW Assessment

Cluster 94.09

Total Cavity Tree Count 15

RCWTree (Status)		RCWCluster (Status)		Unsuitable RCW habitat	
●	Active	◇	Unsuitable	▭	Active
○	Inactive	○	NA	▭	Inactive
+	Unknown	+	Unknown	▭	Recruitment
■	Recruitment	×	Non Extant	▭	Non Pine
				▭	YOUNG_PINE
				▭	Private Land

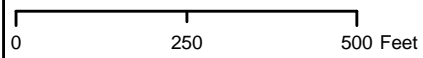


Apalachicola National Forest RCW Assessment

Cluster 94.1

Total Cavity Tree Count 12

RCWTree (Status)		RCWCluster (Status)		Unsuitable RCW habitat	
●	Active	◇	Unsuitable	▭	Active
○	Inactive	○	NA	- - -	Inactive
+	Unknown	+	Unknown	▭	Recruitment
■	Recruitment	×	Non Extant	▭	Private Land
				■	Non Pine
				▨	YOUNG_PINE
				■	Private Land



94.08

Apalachicola National Forest RCW Assessment

Cluster 95.02

Total Cavity Tree Count

6

RCWTree (Status)

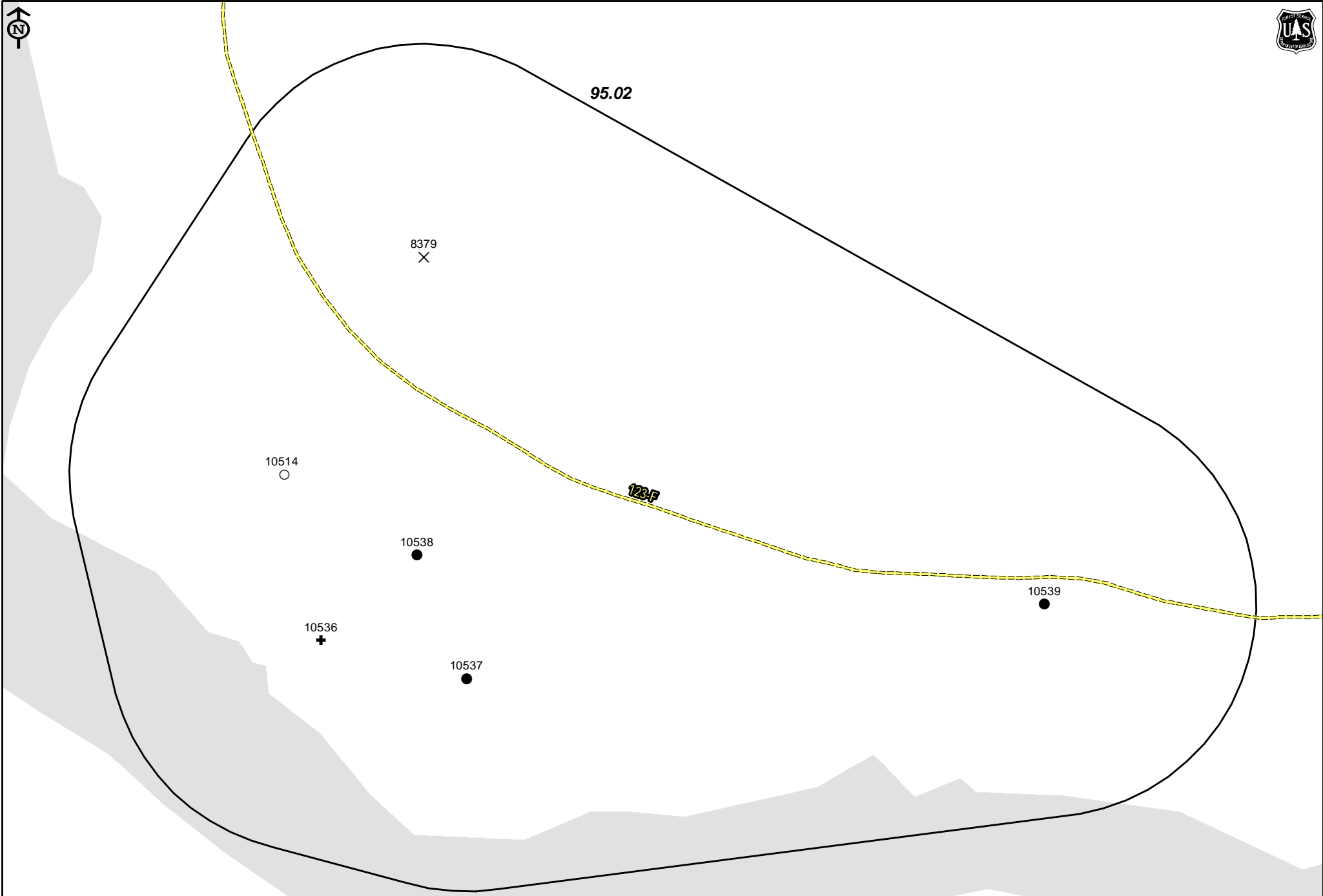
- Active
- Inactive
- Recruitment

RCWCluster (Status)

- ◇ Unsuitable
- NA
- +
- ×

Unsuitable RCW habitat

- Active
- Inactive
- Recruitment
- Non Pine
- YOUNG_PINE
- Private Land



0 250 500 Feet

Apalachicola National Forest RCW Assessment

Cluster 95.05

Total Cavity Tree Count 10

RCWTree (Status)

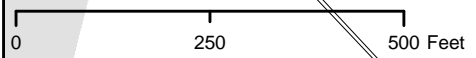
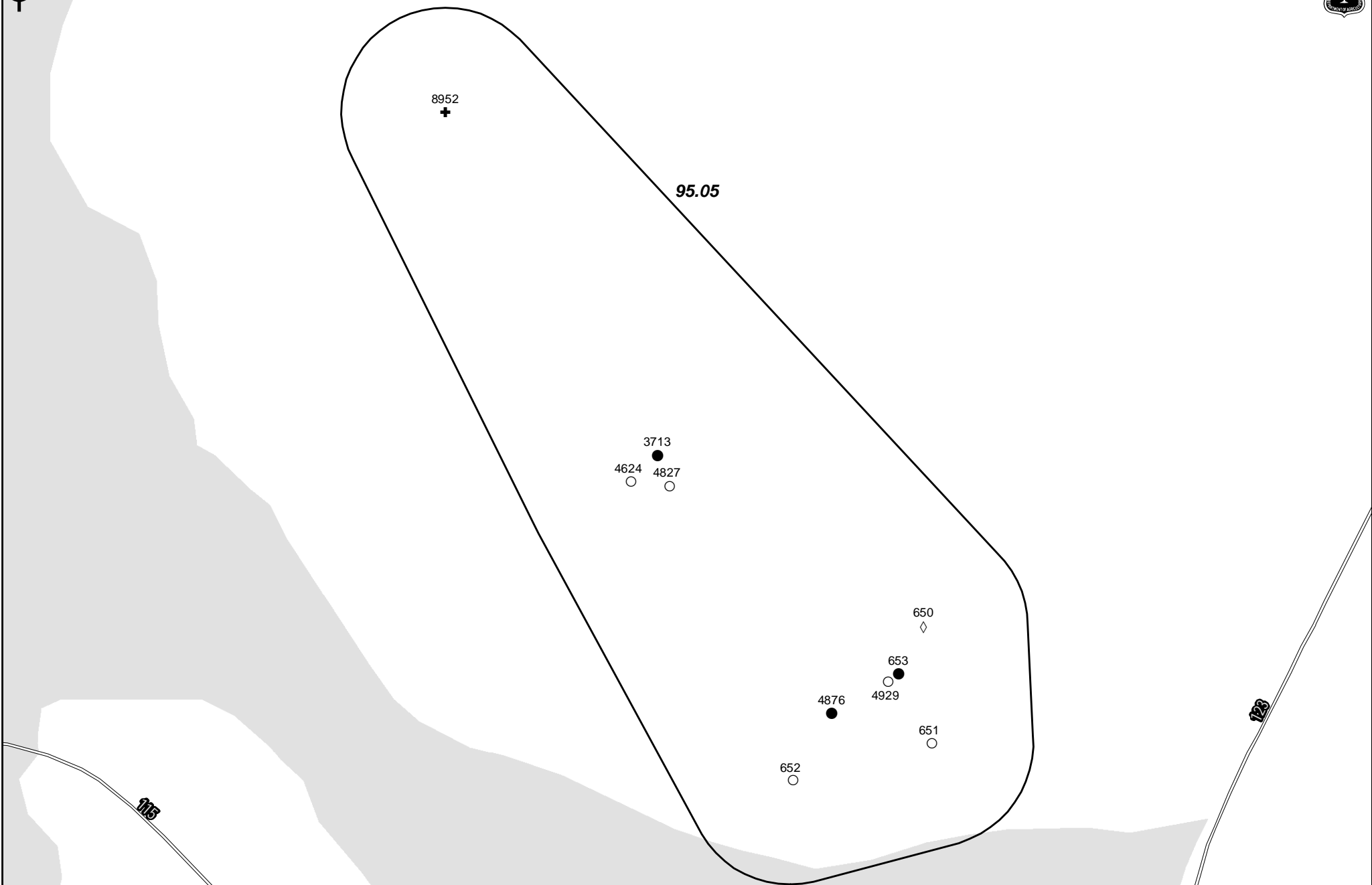
- Active
- Inactive
- Recruitment

RCWCluster (Status)

- ◇ Unsuitable
- NA
- +
- Unknown
- ×
- Non Extant

Unsuitable RCW habitat

- Active
- Inactive
- Recruitment
- Non Pine
- ▨ YOUNG_PINE
- Private Land



Apalachicola National Forest RCW Assessment

Cluster 95.06

Total Cavity Tree Count 11

RCWTree (Status)

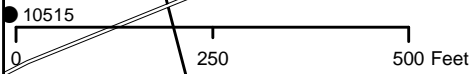
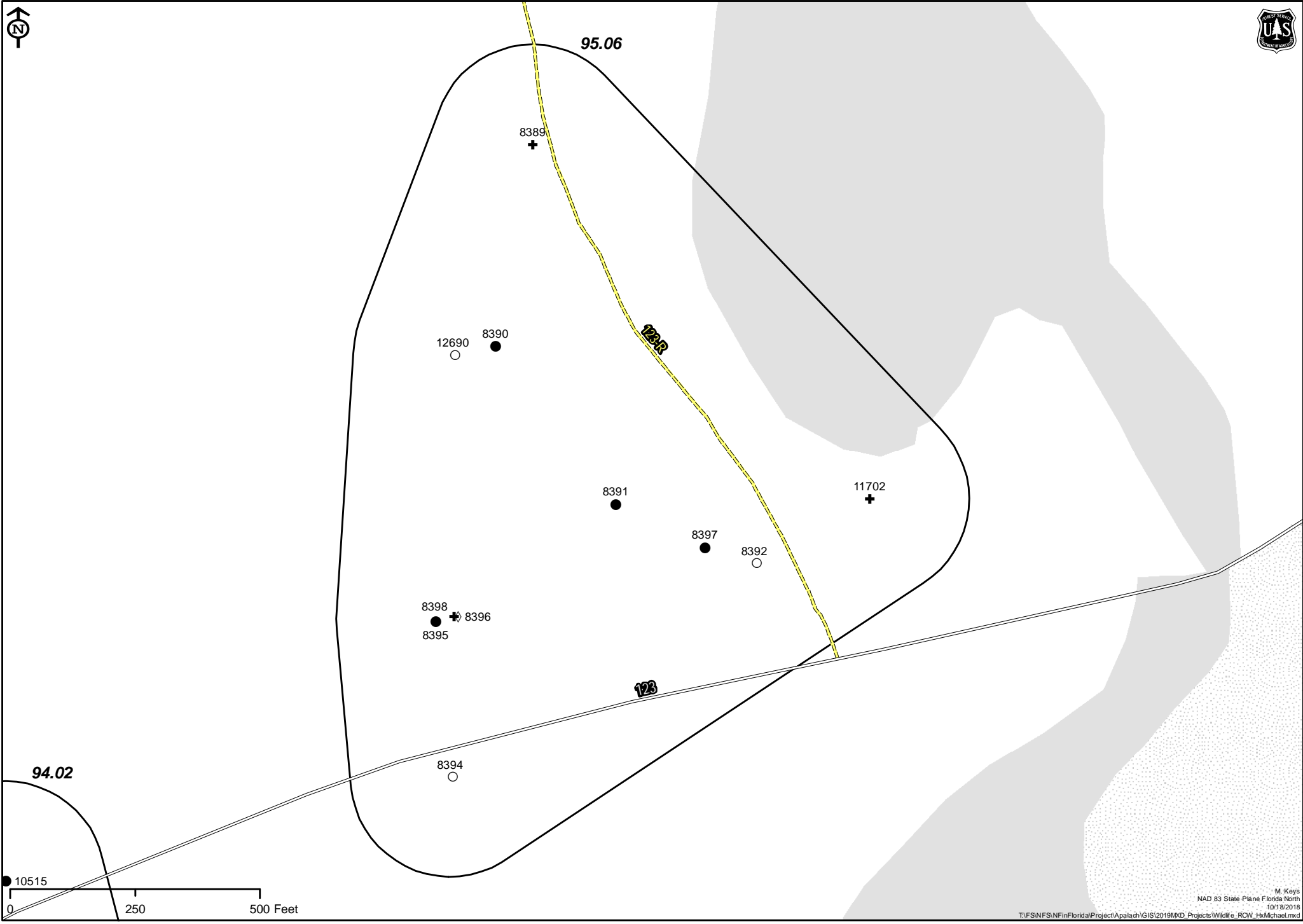
- Active
- Inactive
- Recruitment

RCWCluster (Status)

- ◇ Unsuitable
- NA
- +
- ×
- Active
- - - Inactive
- - - Recruitment

Unsuitable RCW habitat

- Non Pine
- YOUNG_PINE
- Private Land

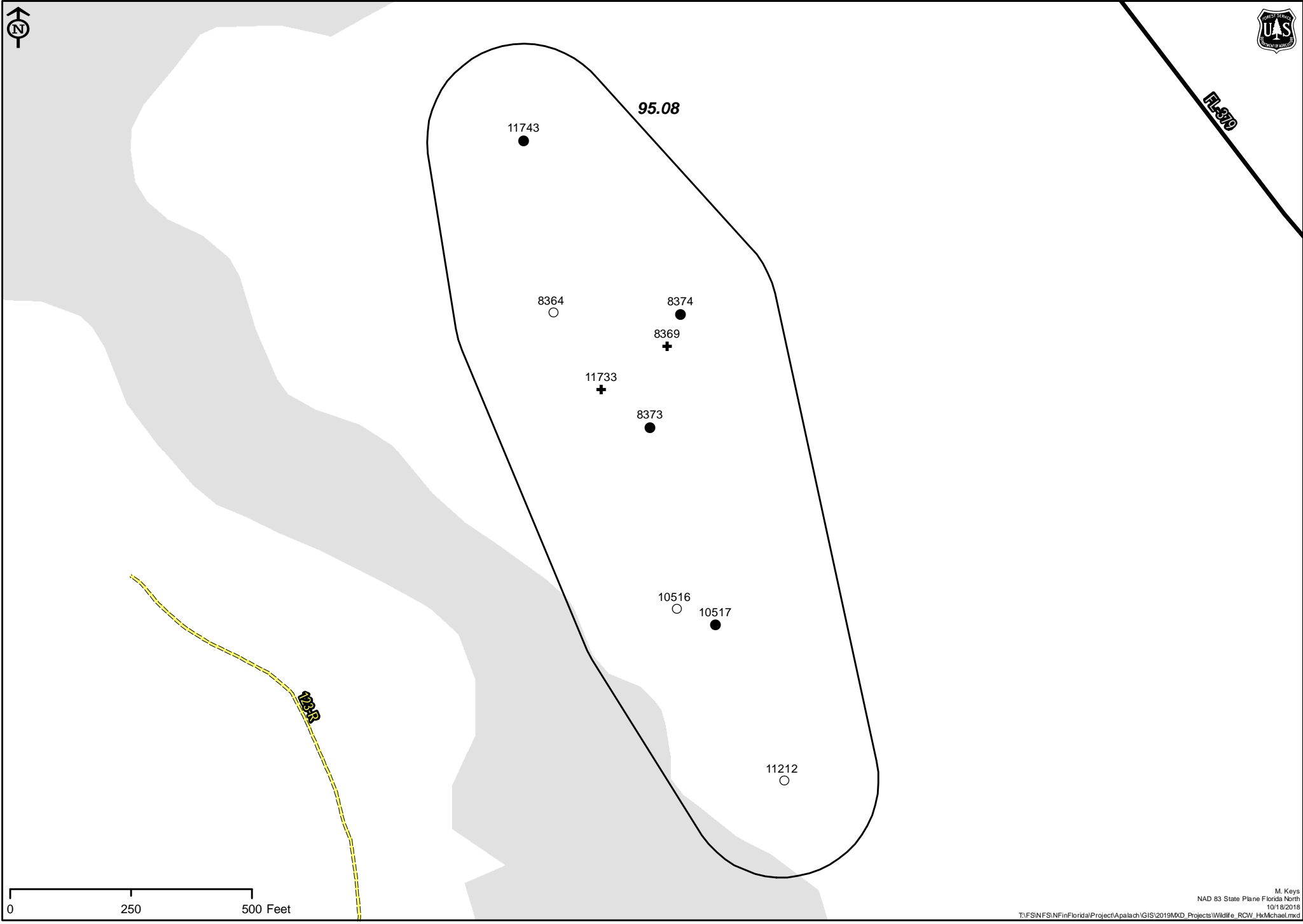


Apalachicola National Forest RCW Assessment

Cluster 95.08

Total Cavity Tree Count 9

RCWTree (Status)	◇ Unsuitable	RCWCluster (Status)	Unsuitable RCW habitat
● Active	○ NA	▭ Active	■ Non Pine
○ Inactive	✚ Unknown	- - - Inactive	▨ YOUNG_PINE
■ Recruitment	✕ Non Extant	┌ ┐ Recruitment	■ Private Land



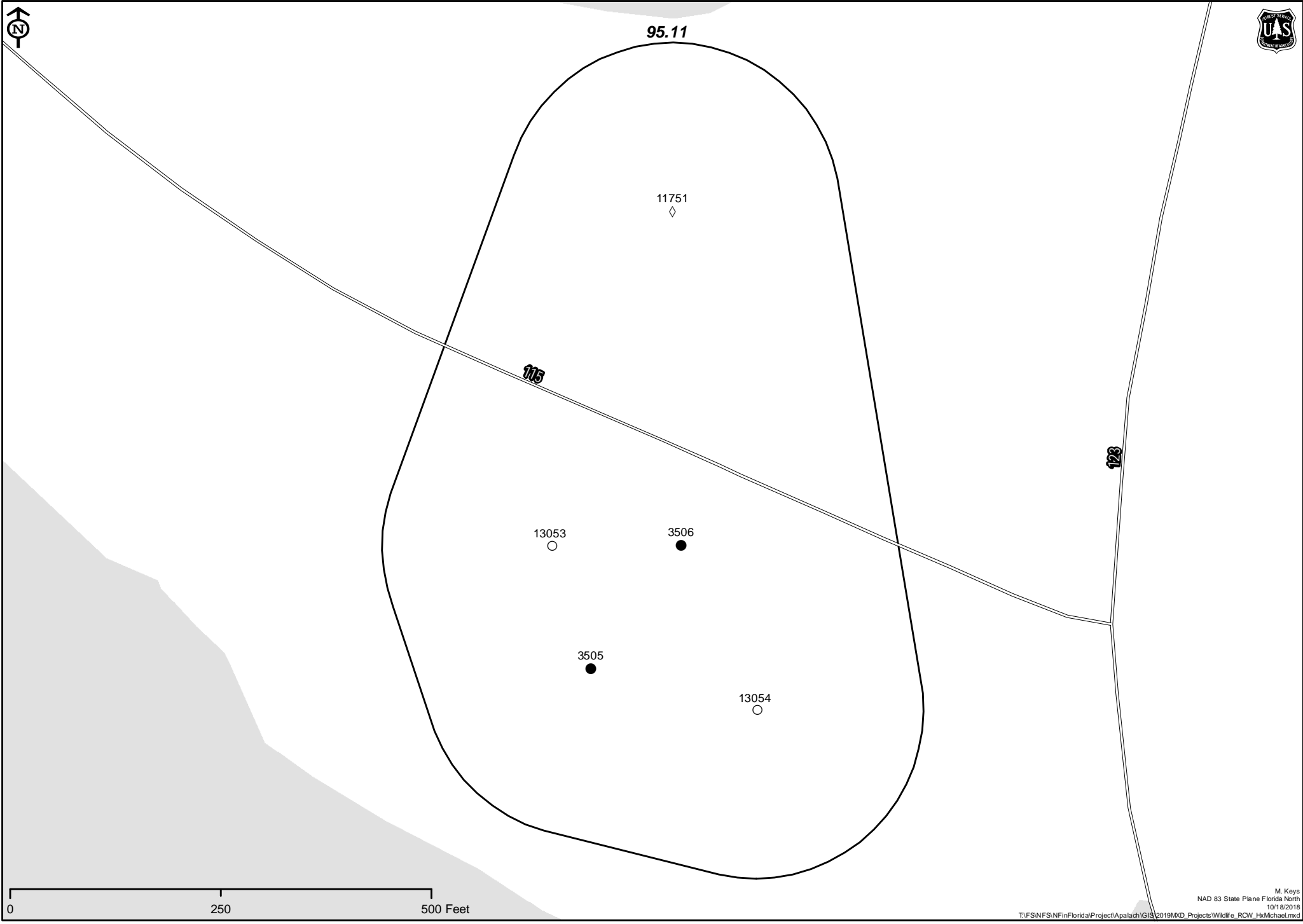
0 250 500 Feet

Apalachicola National Forest RCW Assessment

Cluster 95.11

Total Cavity Tree Count 5

RCWTree (Status)	◇ Unsuitable	RCWCluster (Status)	□ Unsuitable RCW habitat
● Active	○ NA	□ Active	□ Non Pine
○ Inactive	⊕ Unknown	□ Inactive	□ YOUNG_PINE
■ Recruitment	× Non Extant	□ Recruitment	■ Private Land



0 250 500 Feet

Apalachicola National Forest RCW Assessment

Cluster 97.02

Total Cavity Tree Count

9

RCWTree (Status)

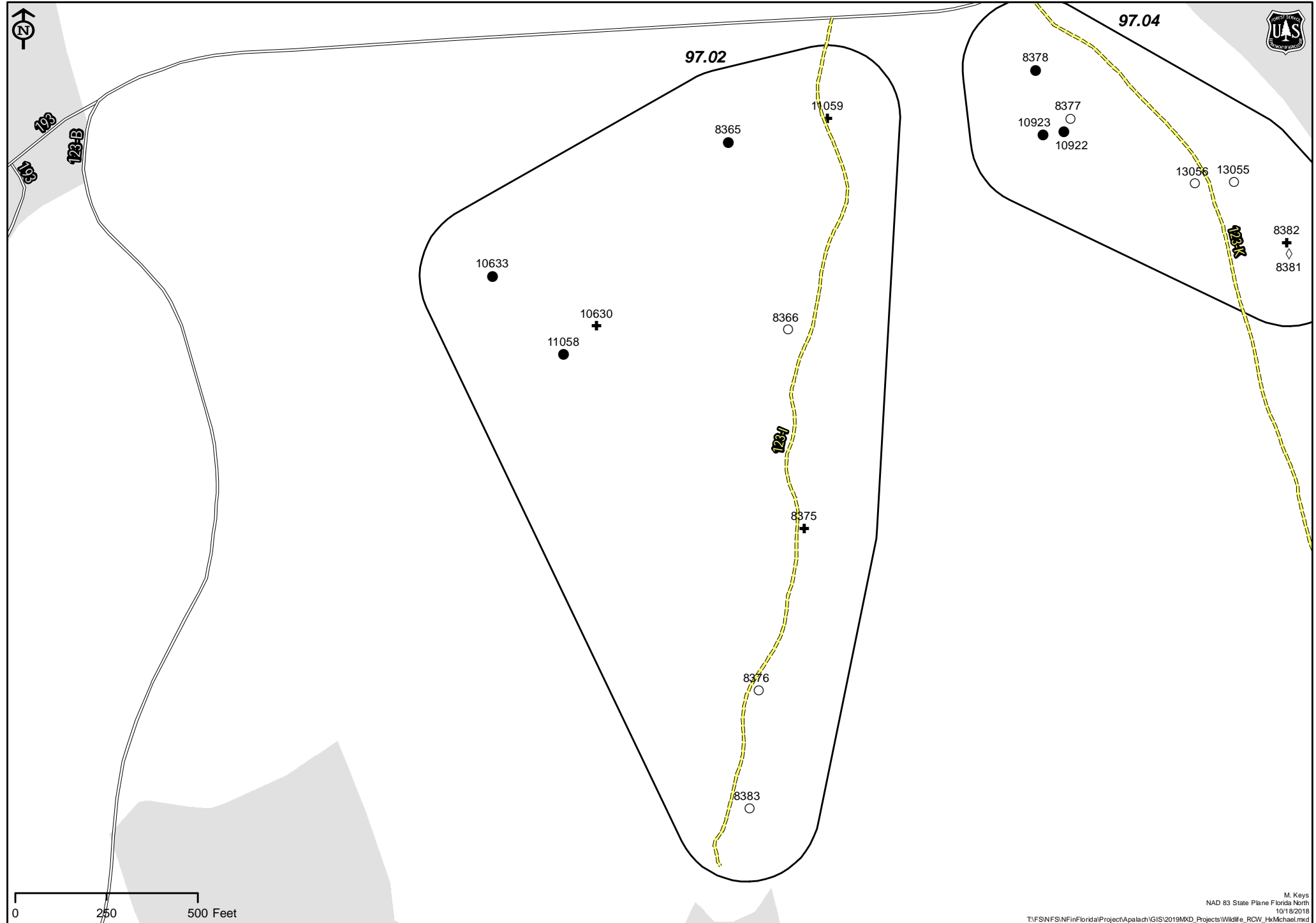
- Active
- Inactive
- Recruitment

RCWCluster (Status)

- ◇ Unsuitable
- NA
- +
- ×
- Active
- - - Inactive
- Recruitment

Unsuitable RCW habitat

- Non Pine
- ▨ YOUNG_PINE
- Private Land



Apalachicola National Forest RCW Assessment

Cluster 97.03

Total Cavity Tree Count

8

RCWTree (Status)

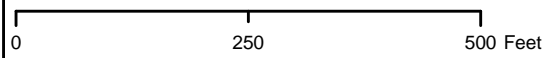
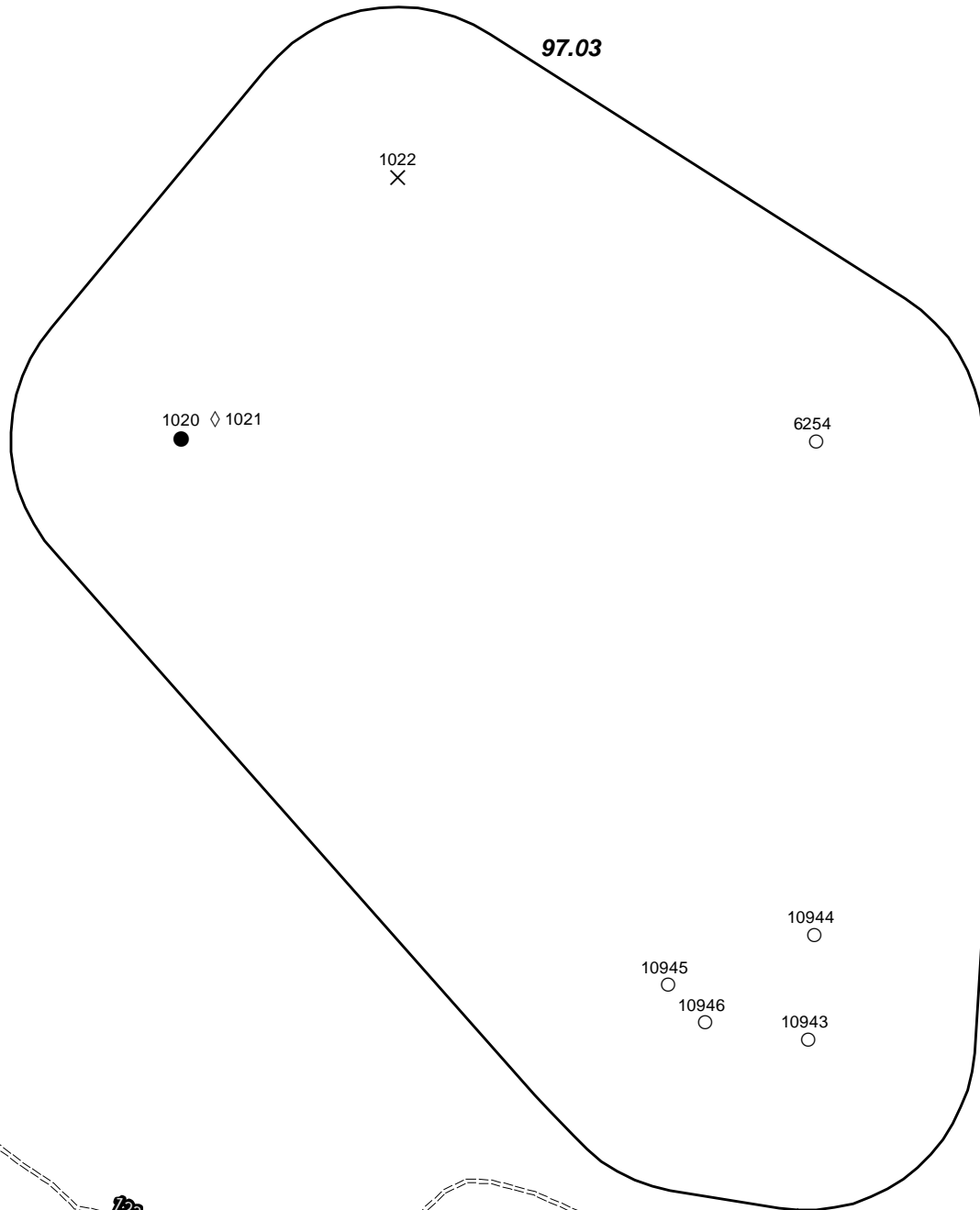
- Active
- Inactive
- Recruitment

RCWCluster (Status)

- ◇ Unsuitable
- NA
- +
- Unknown
- +
- Non Extant
-
- Active
- - -
- Inactive
- - -
- Recruitment

Unsuitable RCW habitat

- Non Pine
- YOUNG_PINE
- Private Land



Apalachicola National Forest RCW Assessment

Cluster 97.04

Total Cavity Tree Count

8

RCWTree (Status)

- Active
- Inactive
- Recruitment

RCWCluster (Status)

- ◇ Unsuitable
- NA
- +
- Unknown
- +
- Non Extant
- Active
- - - Inactive
- - - Recruitment

Unsuitable RCW habitat

- Non Pine
- YOUNG_PINE
- Private Land



123-B

97.04

8378



8377



10923



10922



123-K

13056



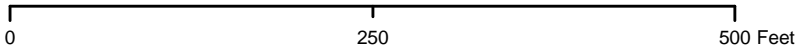
13055



8382



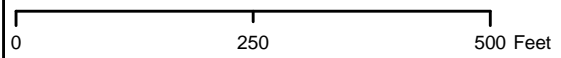
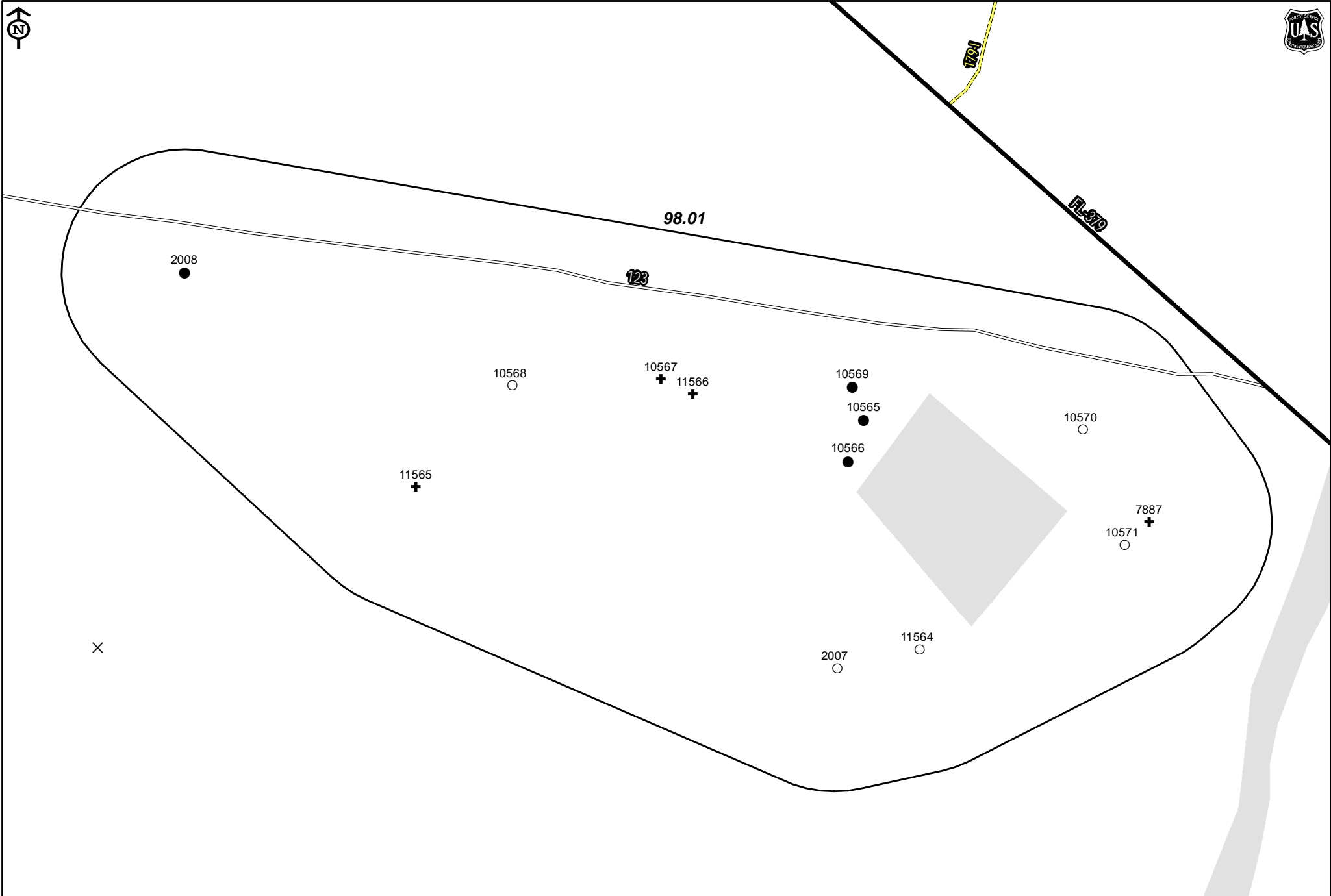
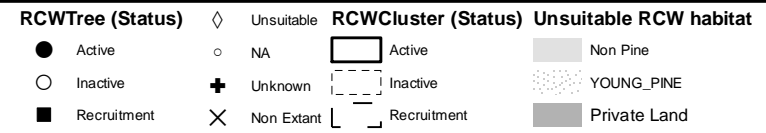
8381



Apalachicola National Forest RCW Assessment

Cluster 98.01

Total Cavity Tree Count 13



Apalachicola National Forest RCW Assessment

Cluster 98.03

Total Cavity Tree Count 12

RCWTree (Status)

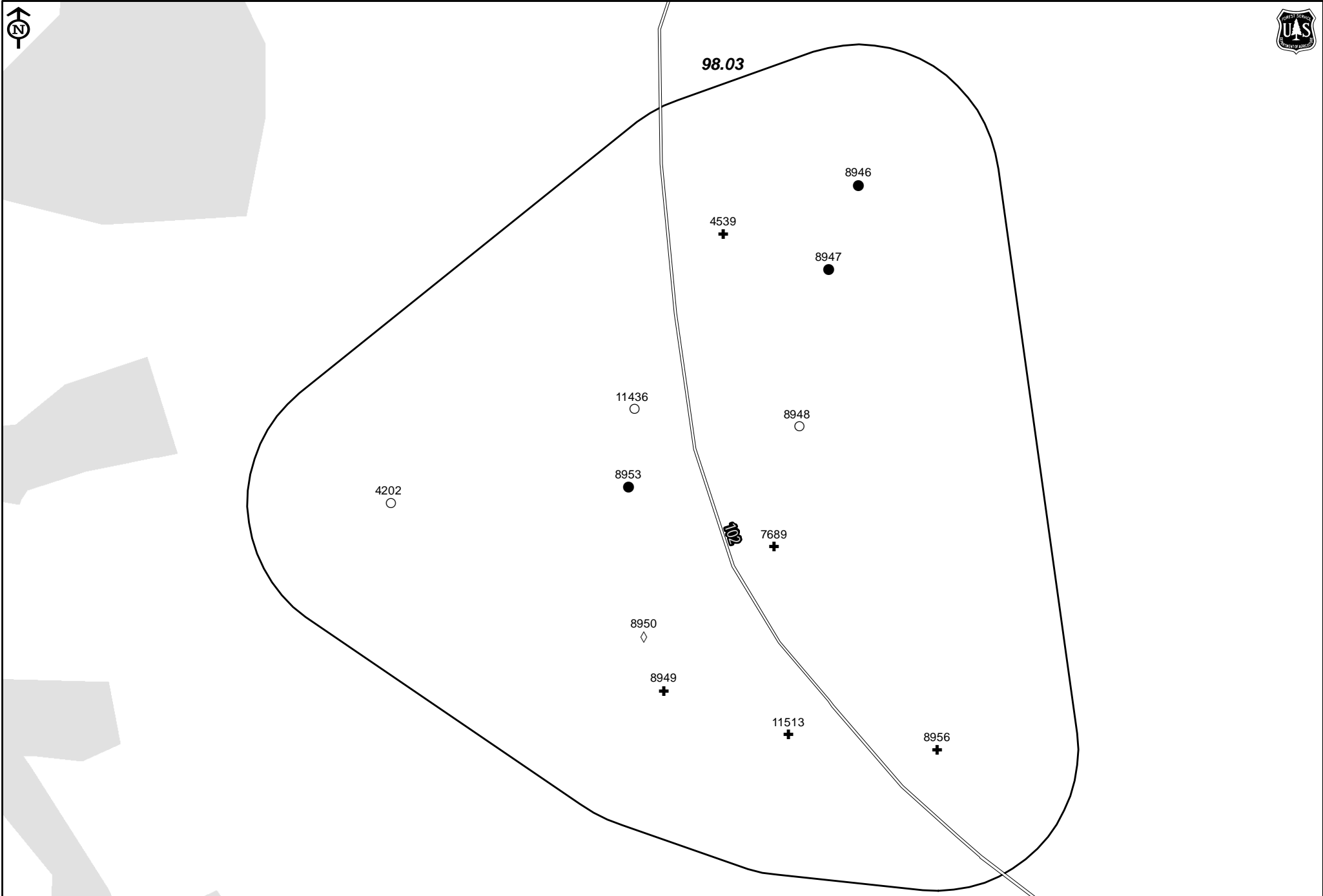
- Active
- Inactive
- Recruitment

RCWCluster (Status)

- ◇ Unsuitable
- NA
- +
- ×

Unsuitable RCW habitat

- Active
- Inactive
- Recruitment
- Non Pine
- YOUNG_PINE
- Private Land



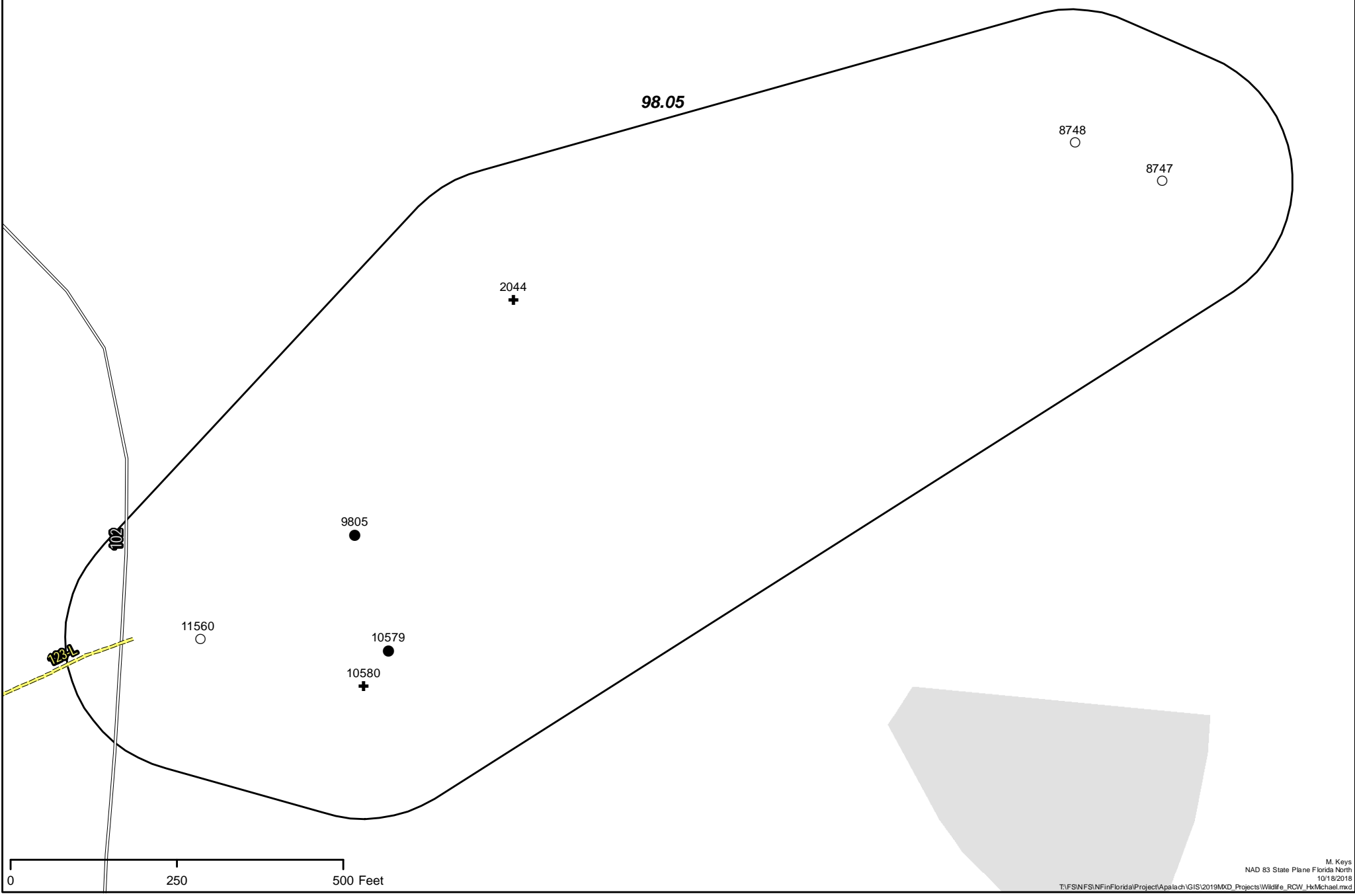
0 250 500 Feet

Apalachicola National Forest RCW Assessment

Cluster 98.05

Total Cavity Tree Count 7

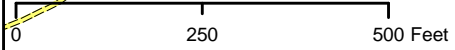
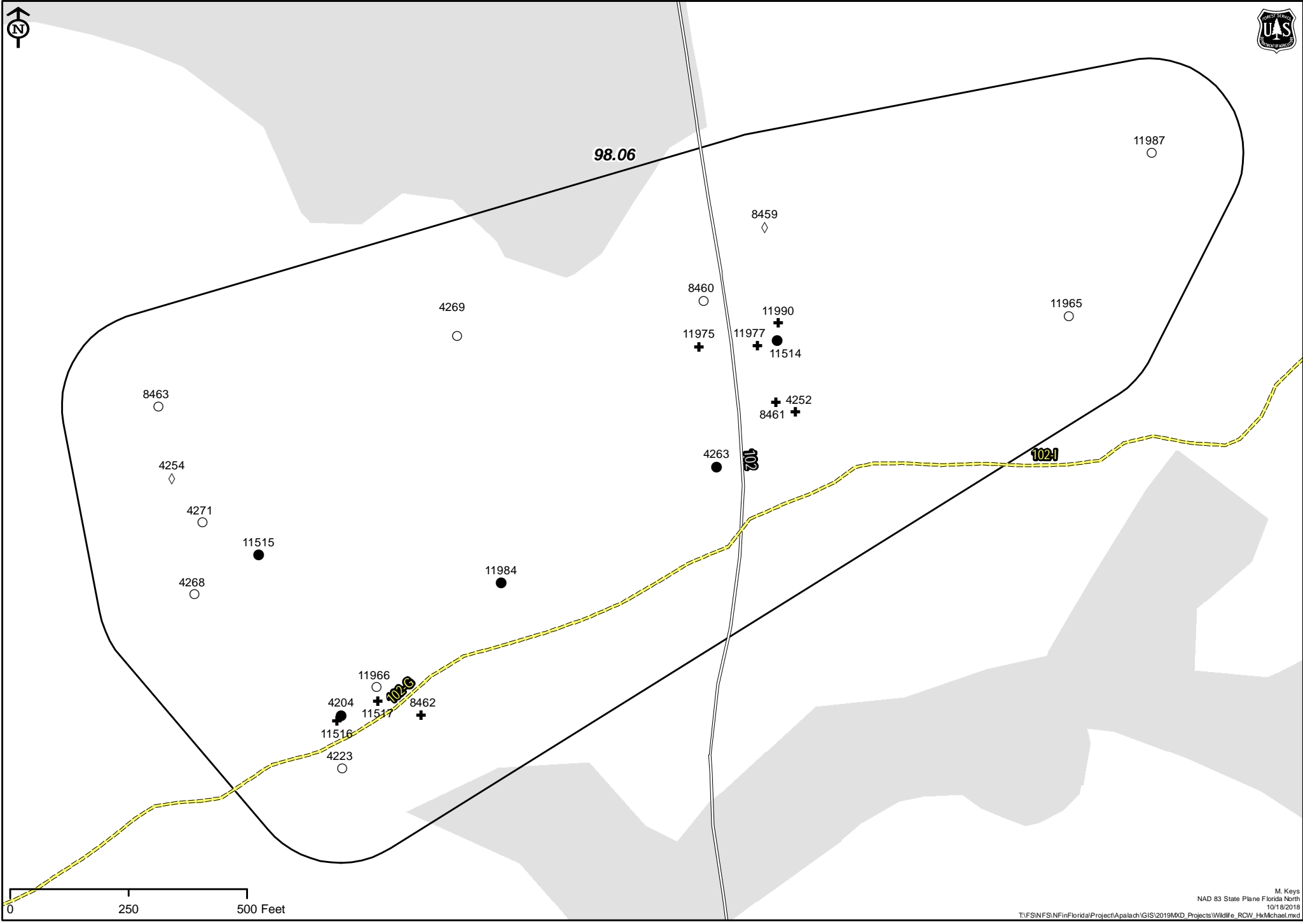
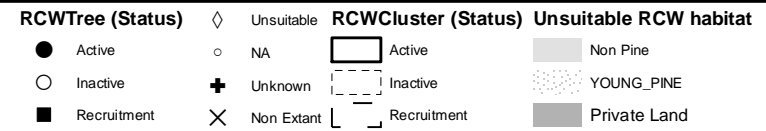
RCWTree (Status)	◇ Unsuitable	RCWCluster (Status)	□ Unsuitable RCW habitat
● Active	○ NA	□ Active	■ Non Pine
○ Inactive	⊕ Unknown	□ Inactive	▨ YOUNG_PINE
■ Recruitment	× Non Extant	□ Recruitment	■ Private Land



Apalachicola National Forest RCW Assessment

Cluster 98.06

Total Cavity Tree Count 24



Apalachicola National Forest RCW Assessment

Cluster 98.07

Total Cavity Tree Count 18

RCWTree (Status)		RCWCluster (Status)		Unsuitable RCW habitat	
● Active	○ Inactive	◆ Unsuitable	○ NA	▭ Active	▭ Non Pine
○ Inactive	■ Recruitment	+	×	- - - Inactive	▭ YOUNG_PINE
				- - - Recruitment	▭ Private Land



0 250 500 Feet

Apalachicola National Forest RCW Assessment

Cluster 98.08

Total Cavity Tree Count 11

RCWTree (Status)


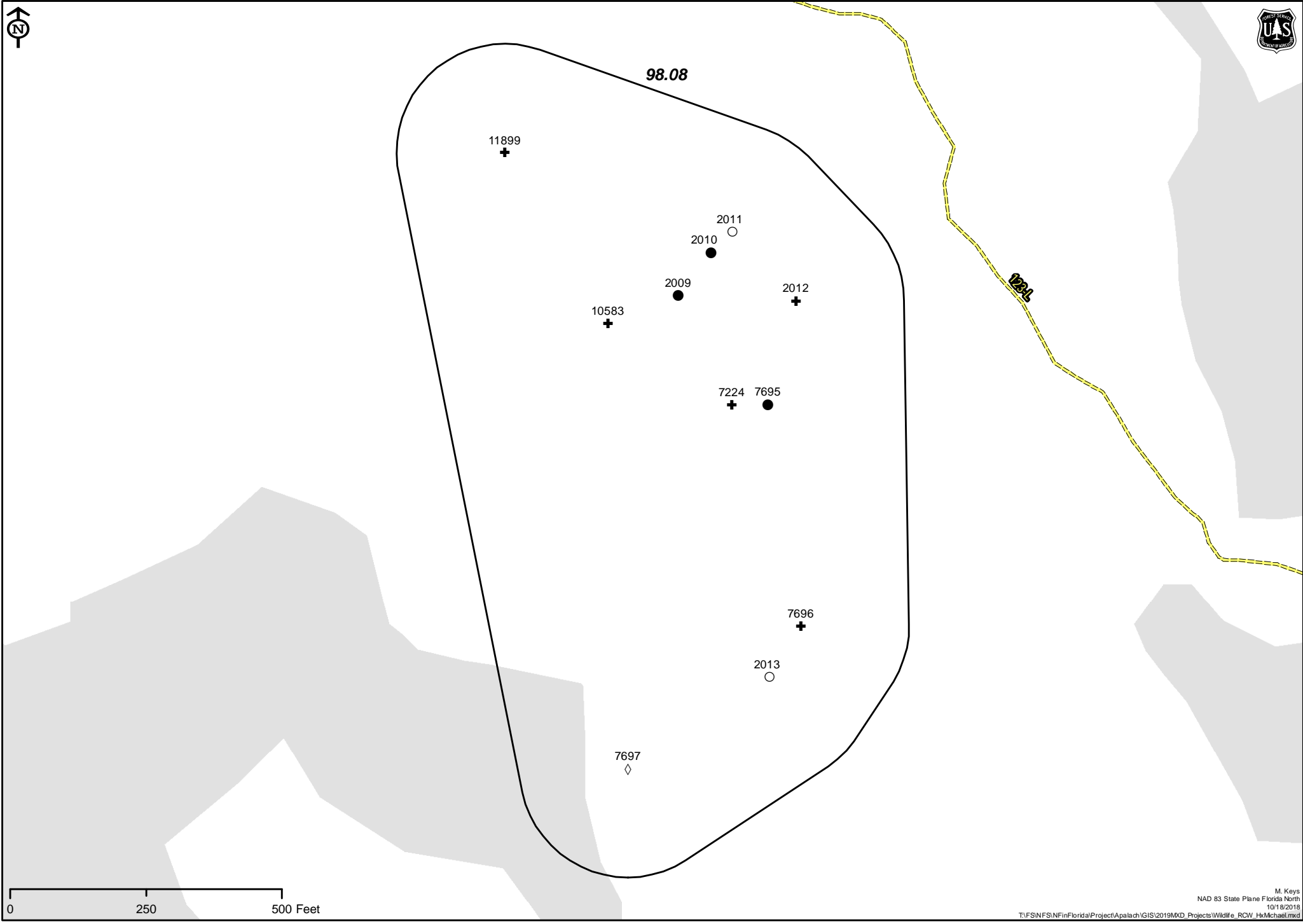
- Active
- Inactive
- Recruitment

RCWCluster (Status)

- ◇ Unsuitable
- NA
- +
- ×

Unsuitable RCW habitat

- Active
- Inactive
- Recruitment
- Non Pine
- ▨ YOUNG_PINE
- Private Land



Apalachicola National Forest RCW Assessment

Cluster 98.09

Total Cavity Tree Count

6

RCWTree (Status)

- Active
- Inactive
- Recruitment

Unsuitable

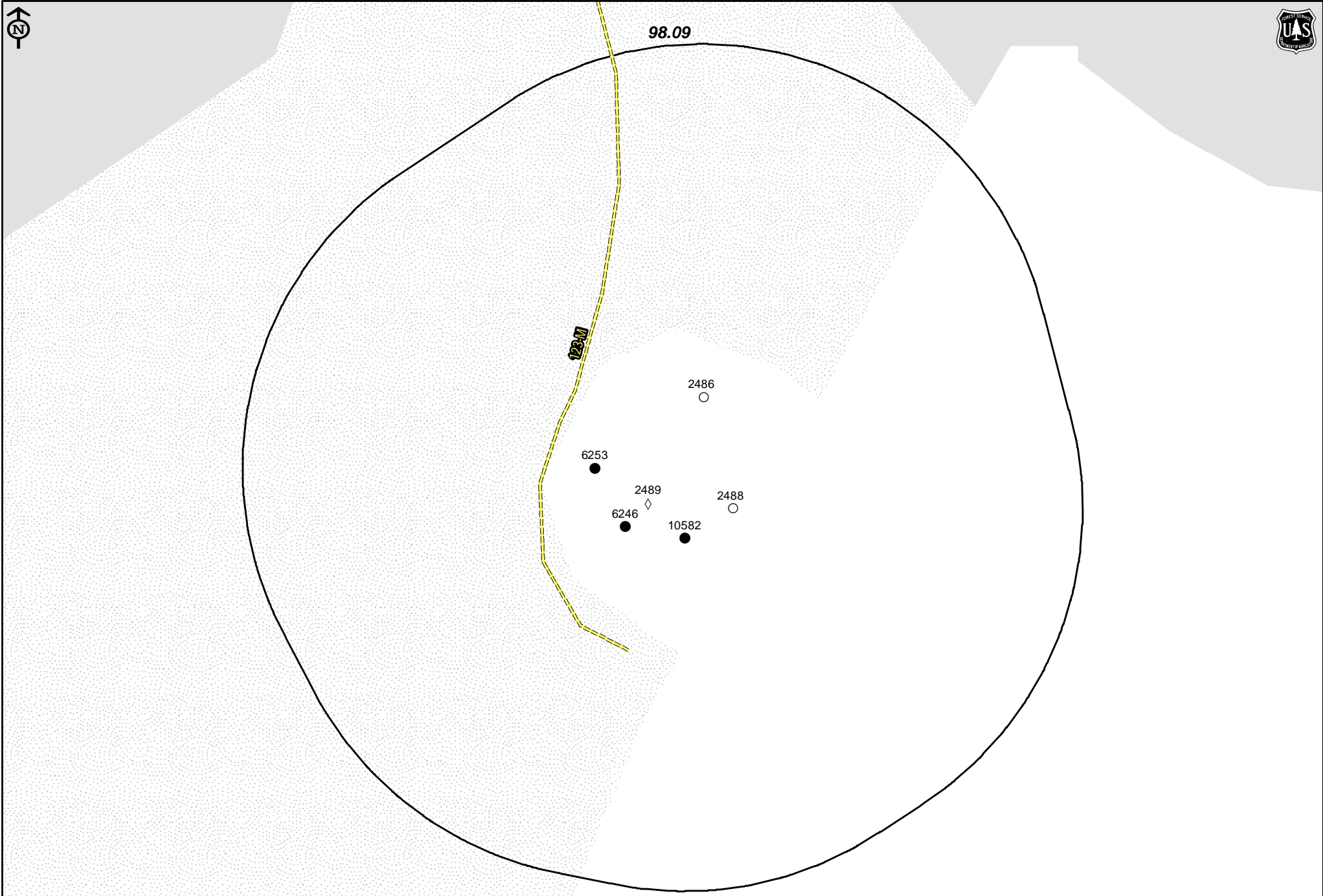
- ◇ Unsuitable
- NA
- ⊕ Unknown
- × Non Extant

RCWCluster (Status)

- ▭ Active
- - - Inactive
- - - Recruitment

Unsuitable RCW habitat

- Non Pine
- ⋯ YOUNG_PINE
- Private Land



0 250 500 Feet

Apalachicola National Forest RCW Assessment

Cluster 98.12

Total Cavity Tree Count

8

RCWTree (Status)

- Active
- Inactive
- Recruitment

RCWCluster (Status)

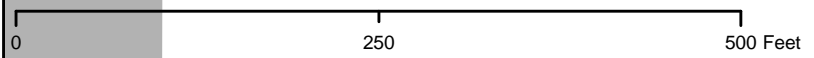
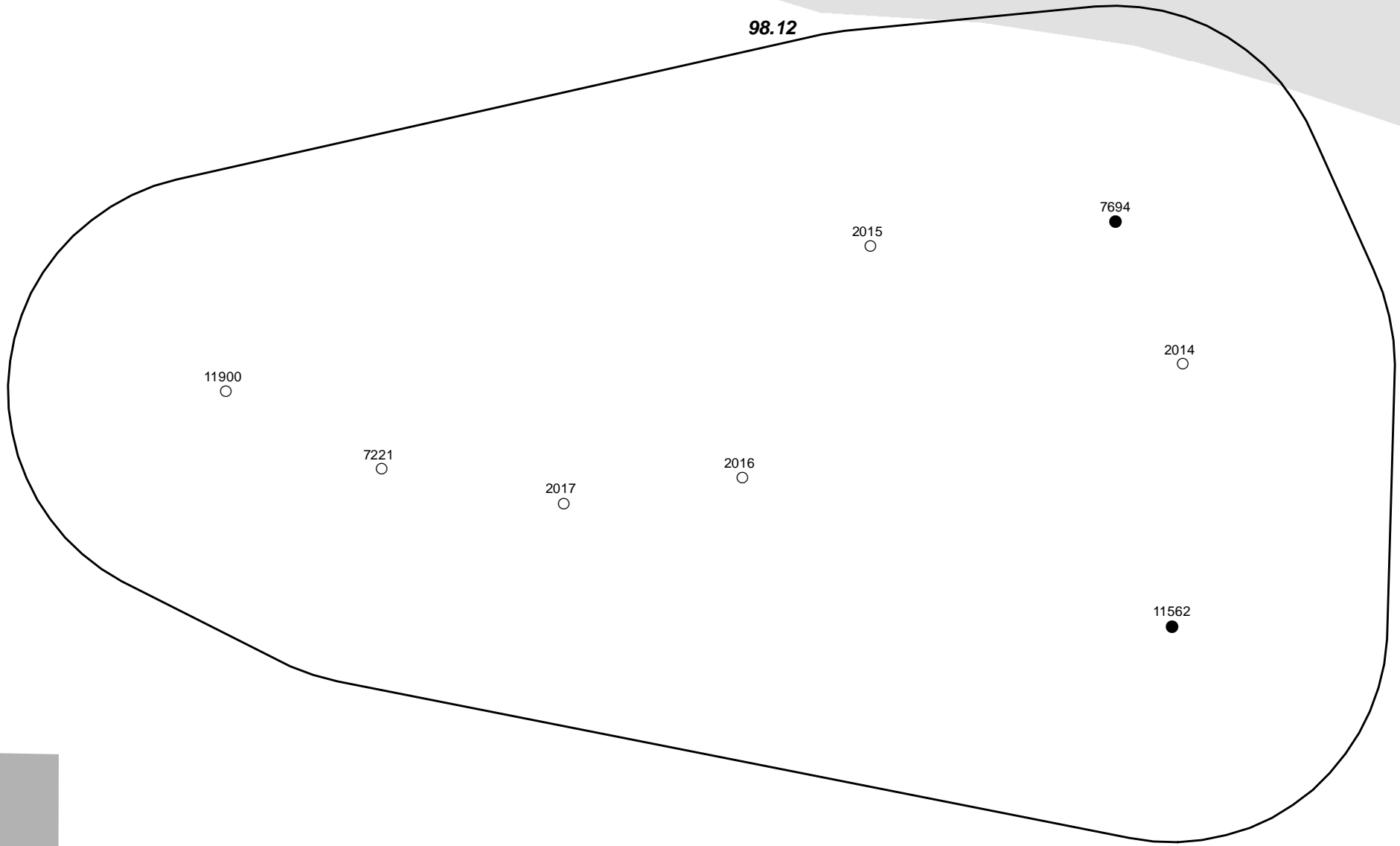
- ◇ Unsuitable
- NA
- +
- ×

Unsuitable RCW habitat

- Active
- Inactive
- Recruitment
- Non Pine
- YOUNG_PINE
- Private Land



98.12

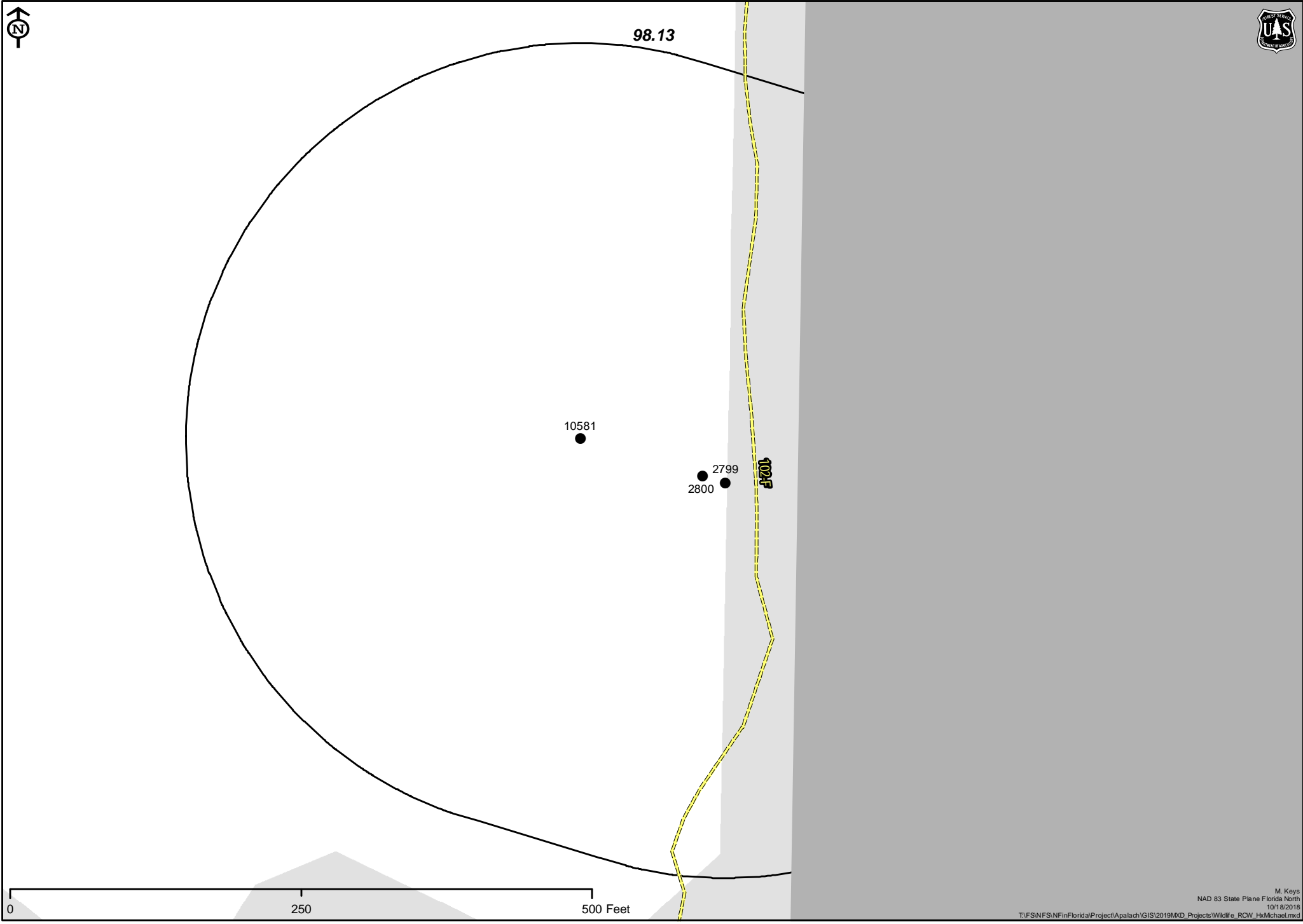


Apalachicola National Forest RCW Assessment

Cluster 98.13

Total Cavity Tree Count 3

RCWTree (Status)	◇ Unsuitable	RCWCluster (Status)	□ Unsuitable RCW habitat
● Active	○ NA	□ Active	□ Non Pine
○ Inactive	⊕ Unknown	□ Inactive	□ YOUNG_PINE
■ Recruitment	× Non Extant	□ Recruitment	■ Private Land

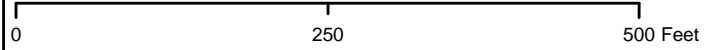
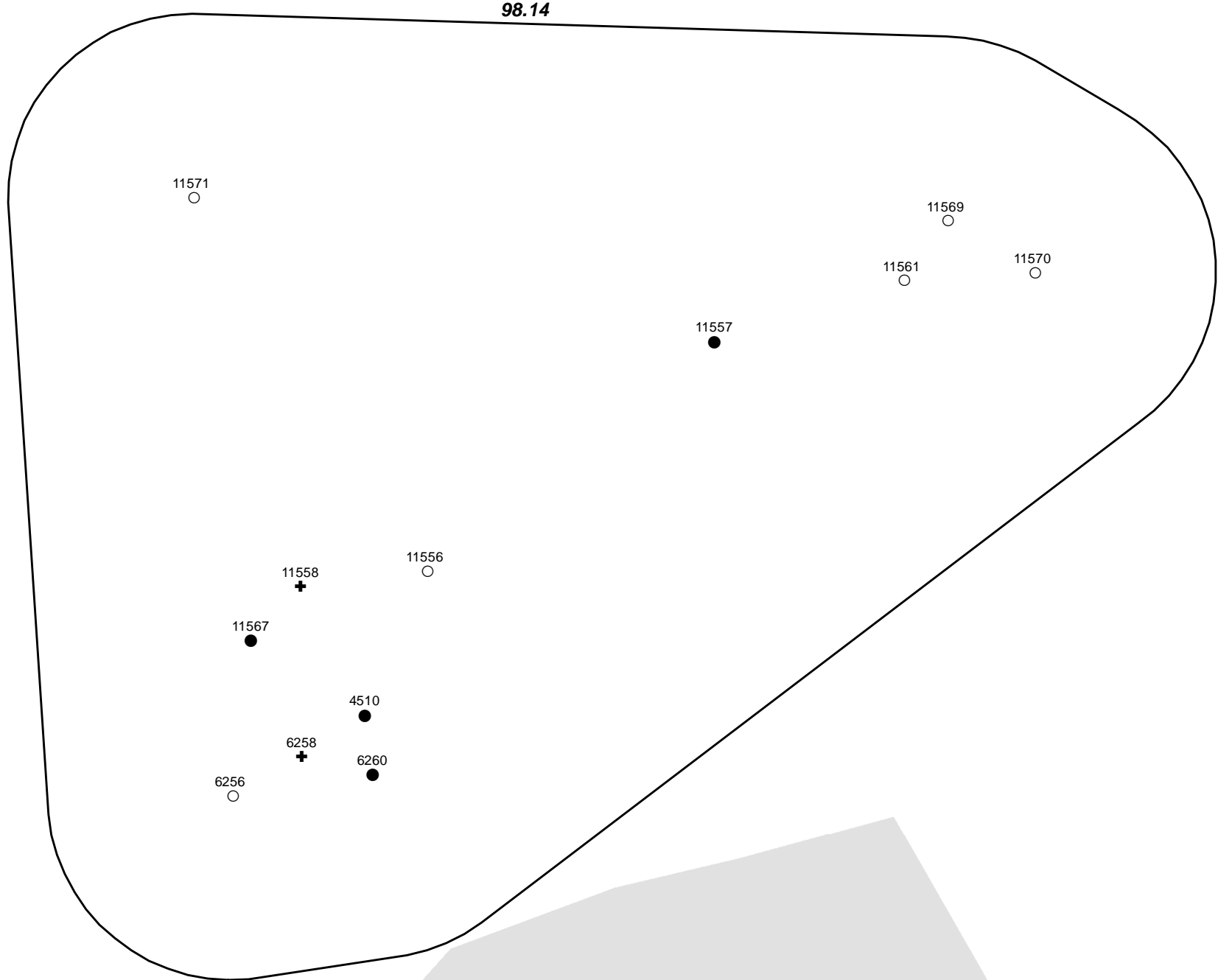


Apalachicola National Forest RCW Assessment

Cluster 98.14

Total Cavity Tree Count 12

RCWTree (Status)		RCWCluster (Status)		Unsuitable RCW habitat			
●	Active	◇	Unsuitable	□	Active	■	Non Pine
○	Inactive	○	NA	□	Inactive	▨	YOUNG_PINE
■	Recruitment	+	Unknown	□	Recruitment	■	Private Land
		×	Non Extant				

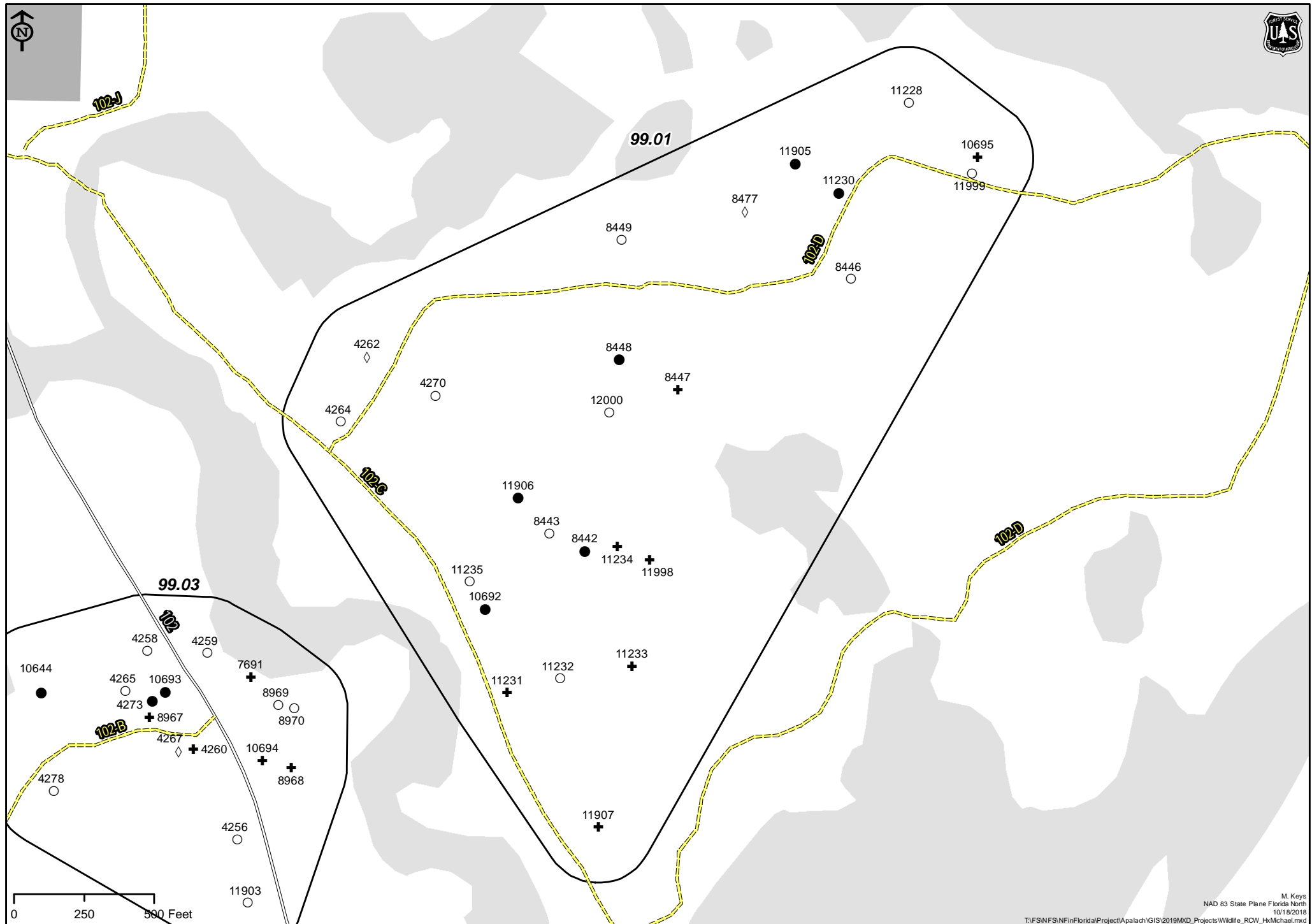


Apalachicola National Forest RCW Assessment

Cluster 99.01

Total Cavity Tree Count 25

RCWTree (Status)		RCWCluster (Status)		Unsuitable RCW habitat	
●	Active	◇	Unsuitable	▭	Active
○	Inactive	○	NA	▭	Inactive
■	Recruitment	+	Unknown	▭	Recruitment
		×	Non Extant	▭	Non Pine
				▭	YOUNG_PINE
				▭	Private Land



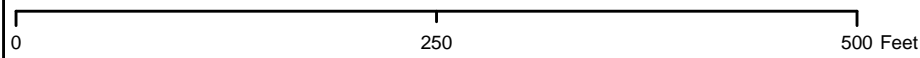
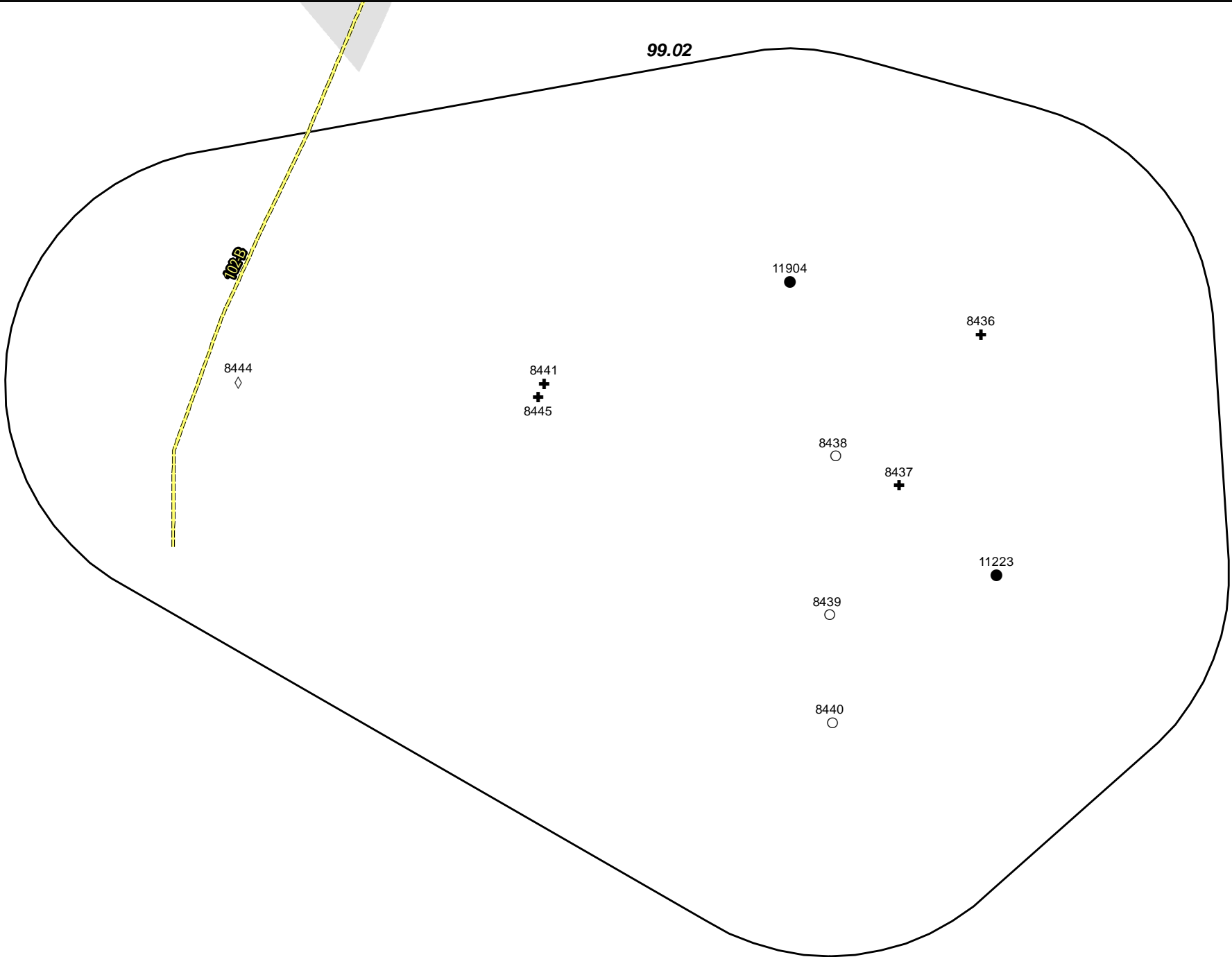
0 250 500 Feet

Apalachicola National Forest RCW Assessment

Cluster 99.02

Total Cavity Tree Count 10

RCWTree (Status)	◇ Unsuitable	RCWCluster (Status)	□ Unsuitable RCW habitat
● Active	○ NA	□ Active	■ Non Pine
○ Inactive	⊕ Unknown	□ Inactive	▨ YOUNG_PINE
■ Recruitment	⊗ Non Extant	□ Recruitment	■ Private Land

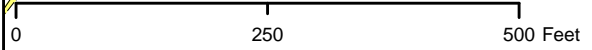
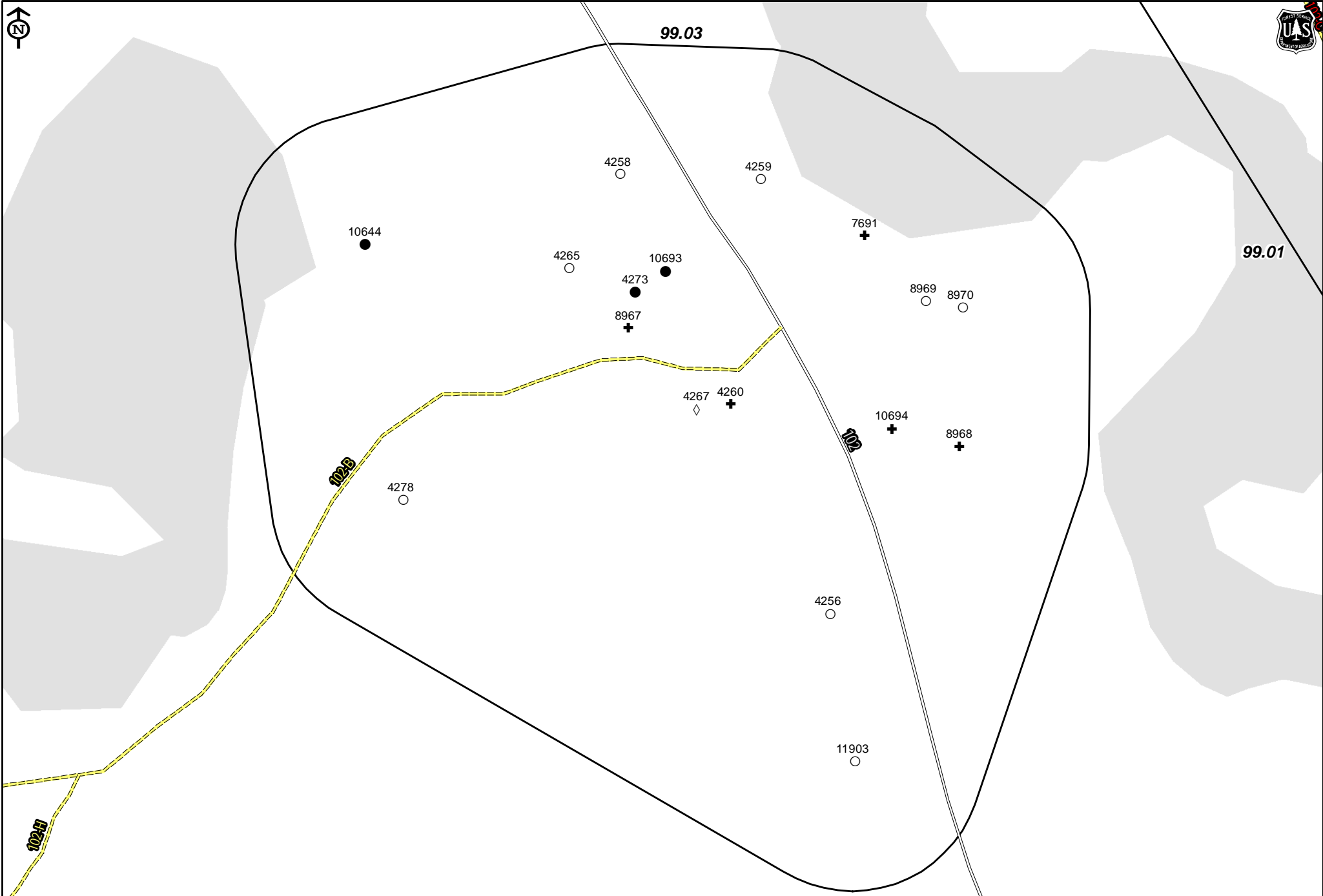


Apalachicola National Forest RCW Assessment

Cluster 99.03

Total Cavity Tree Count 17

RCWTree (Status)		RCWCluster (Status)		Unsuitable RCW habitat	
● Active	◇ Unsuitable	▭ Active	■ Non Pine	○ Inactive	○ NA
○ Inactive	⊕ Unknown	- - - Inactive	▨ YOUNG_PINE	⊗ Non Extant	⊗ Recruitment
■ Recruitment			■ Private Land		

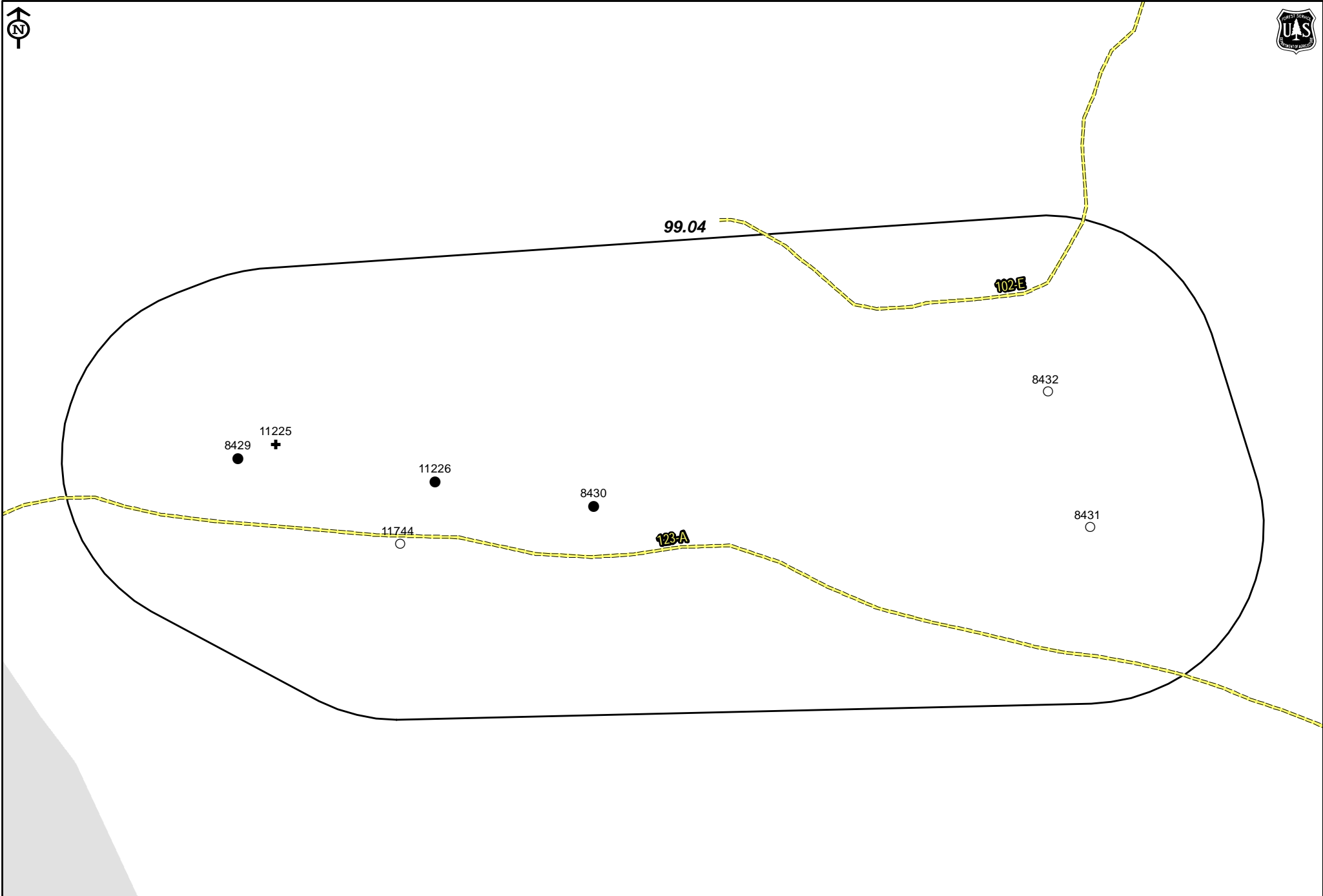


Apalachicola National Forest RCW Assessment

Cluster 99.04

Total Cavity Tree Count 7

RCWTree (Status)	◇ Unsuitable	RCWCluster (Status)	□ Unsuitable RCW habitat
● Active	○ NA	□ Active	■ Non Pine
○ Inactive	⊕ Unknown	□ Inactive	▨ YOUNG_PINE
■ Recruitment	× Non Extant	□ Recruitment	■ Private Land



0 250 500 Feet

Apalachicola National Forest RCW Assessment

Cluster 99.05

Total Cavity Tree Count 10

RCWTree (Status)	◇ Unsuitable	RCWCluster (Status)	Unsuitable RCW habitat
● Active	○ NA	▭ Active	■ Non Pine
○ Inactive	⊕ Unknown	- - - Inactive	▫ YOUNG_PINE
■ Recruitment	× Non Extant	▭ Recruitment	■ Private Land

