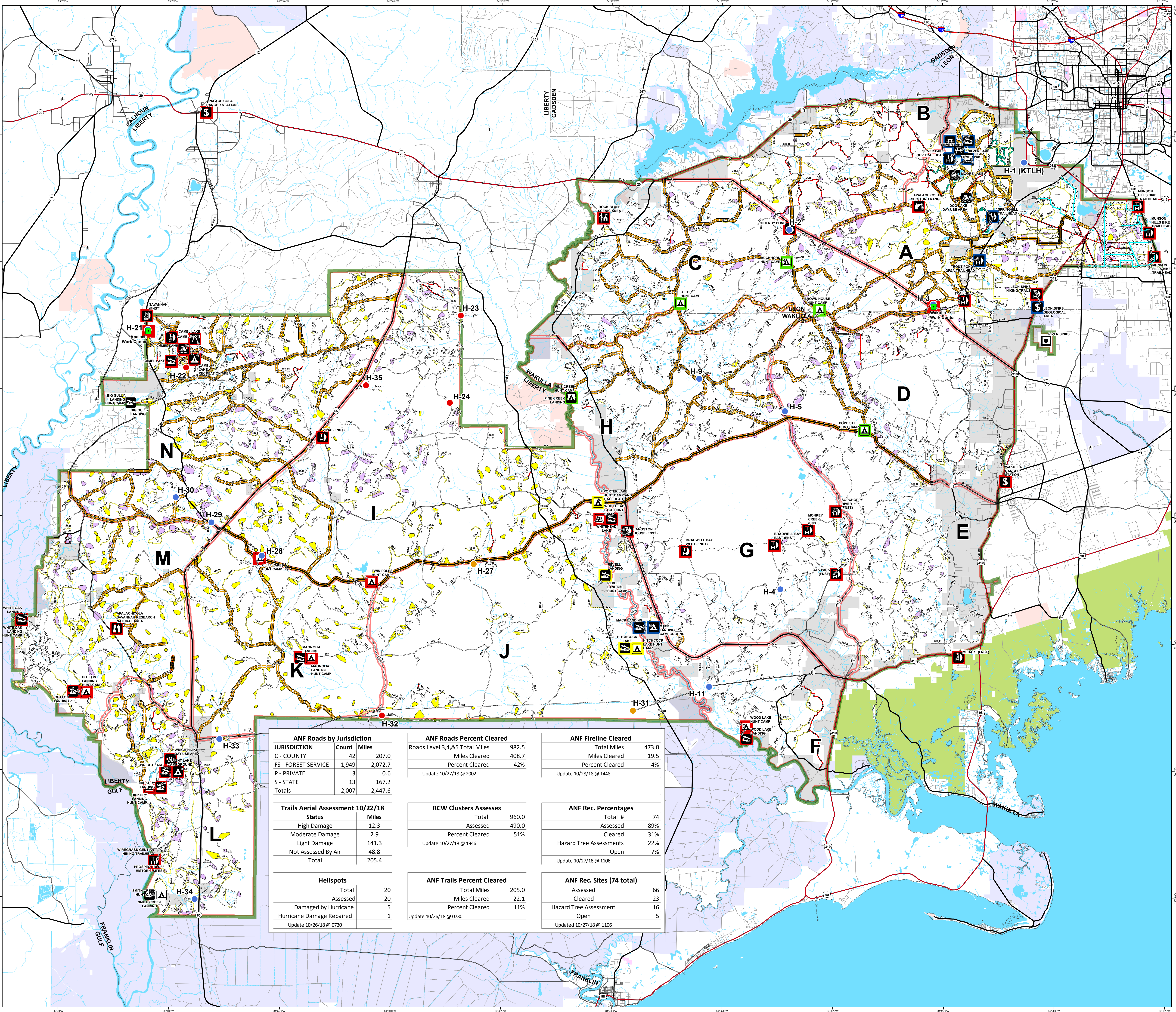

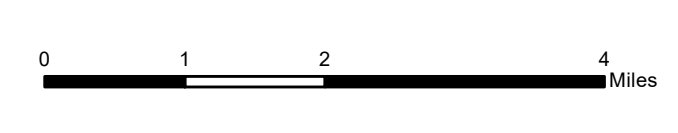


Apalachicola National Forest Hurricane Michael Response

FL-FNF-018011

Current Status Map

10/28/18



- Rec Site**
- Boating Site
 - Campground
 - Camping Area
 - Day Use Area
 - Fishing Site
 - Info Site/Fee Station
 - Observation Site
 - Picnic Site
 - Swimming Site
 - Target Range
 - Trailhead
 - Wildlife Viewing Site
- Rec Site Assessment**
- Assessed
 - Assessed & Cleared
 - Assessed, Cleared & Hazard Trees Assessed
 - Open
- Major Roads**
- Interstate
 - Principal Arterial
 - Major Collector
 - Minor Arterial
 - Minor Collector
 - Local
- Forest Roads**
- 5 - High Degree Of User Comfort
 - 4 - Moderate Degree Of User Comfort
 - 3 - Suitable For Passenger Cars
 - 2 - High Clearance Vehicles
 - 2 - High Clearance Vehicles (Admin Only)
 - 1 - Basic Custodial Care (Closed)
 - Forest Road Cleared
 - Fireline Cleared
 - Trails
 - Trail Cleared
 - County Road
- Holispots**
- Ready for Air Operations
 - Not Ready for Air Operations
 - Not Ready Hurricane Michael Impacts
- RCW Cluster Assessment**
- RCW Assessment complete
 - RCW Assessment not complete
 - Work_Center
 - ANF Inholdings Unofficial
 - Emergency Response Divisions
 - Forest Boundary (Unofficial)
 - County Boundary (Florida)
 - County Boundary (Florida)
 - USFWS
 - Local
 - Private
 - State

ANF Roads by Jurisdiction		ANF Roads Percent Cleared		ANF Fireline Cleared	
JURISDICTION	Count	Miles	Roads Level 3,4,&5 Total Miles	Total Miles	Total Miles
C - COUNTY	42	207.0	982.5	473.0	473.0
FS - FOREST SERVICE	1,949	2,072.7	408.7	19.5	19.5
P - PRIVATE	3	0.6	Percent Cleared	42%	Percent Cleared
S - STATE	13	167.2	Update 10/27/18 @ 2002	Update 10/28/18 @ 1448	Update 10/28/18 @ 1448
Totals	2,007	2,447.6			

Trails Aerial Assessment 10/22/18		RCW Clusters Assesses		ANF Rec. Percentages	
Status	Miles	Total	Assessed	Total #	Assessed
High Damage	12.3	960.0	490.0	74	89%
Moderate Damage	2.9	Percent Cleared	51%	Cleared	31%
Light Damage	141.3	Update 10/27/18 @ 1946		Hazard Tree Assessments	22%
Not Assessed By Air	48.8			Open	7%
Total	205.4			Update 10/27/18 @ 1106	

Helispots		ANF Trails Percent Cleared		ANF Rec. Sites (74 total)	
Total	Assessed	Total Miles	Total Miles	Assessed	Cleared
20	20	205.0	205.0	66	23
Damaged by Hurricane	5	Miles Cleared	22.1	Hazard Tree Assessment	16
Hurricane Damage Repaired	1	Percent Cleared	11%	Open	5
Update 10/26/18 @ 0730		Update 10/26/18 @ 0730		Updated 10/27/18 @ 1106	

This map was produced by the SA Red Team GIS on 10/28/2018 at 1459 Hours.
 Data Projection: NAD_1983_StatePlane_Florida_North_FIPS_0003_Feet

