
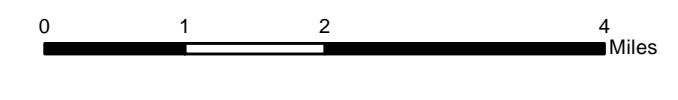
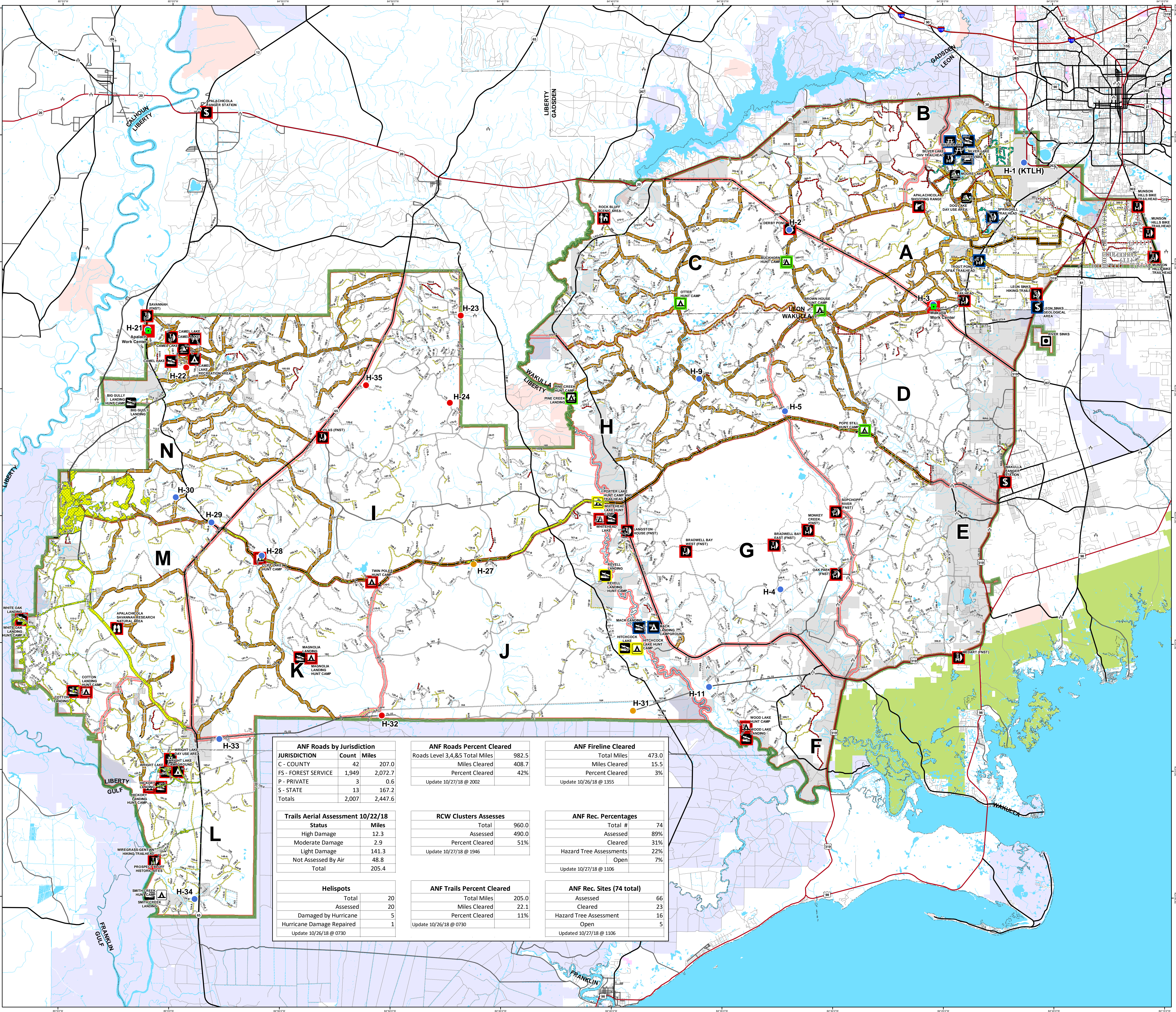


**Apalachicola National Forest
Hurricane Michael
Response
FL-FNF-018011
Operations Map
10/28/18**



- Rec Site**
- Boating Site
- Campground
- Camping Area
- Day Use Area
- Fishing Site
- Info Site/Fee Station
- Observation Site
- Picnic Site
- Swimming Site
- Target Range
- Trailhead
- Wildlife Viewing Site
- Rec Site Assessment**
- Assessed
- Assessed & Cleared
- Assessed, Cleared & Hazard Trees Assessed
- Open
- Invasive Species
- Major Roads**
- Interstate
- Principal Arterial
- Major Collector
- Minor Arterial
- Minor Collector
- Local
- Forest Roads**
- 5 - High Degree Of User Comfort
- 4 - Moderate Degree Of User Comfort
- 3 - Suitable For Passenger Cars
- 2 - High Clearance Vehicles
- 2 - High Clearance Vehicles (Admin Only)
- 1 - Basic Custodial Care (Closed)
- Forest Road Cleared
- Fireline Cleared
- Trails
- Trail Cleared
- County Road
- Helispots**
- Ready for Air Operations
- Not Ready for Air Operations
- Not Ready Hurricane Michael Impacts
- Work Center
- ANF Inholdings Unofficial
- Emergency Response Divisions
- Forest Boundary (Unofficial)
- County Boundary (Florida)
- OWNER**
- USFWS
- Local
- Private
- State



ANF Roads by Jurisdiction	
JURISDICTION	Count Miles
C - COUNTY	42 207.0
FS - FOREST SERVICE	1,949 2,072.7
P - PRIVATE	3 0.6
S - STATE	13 167.2
Totals	2,007 2,447.6

ANF Roads Percent Cleared	
Roads Level 3,4,&5 Total Miles	982.5
Miles Cleared	408.7
Percent Cleared	42%
Update 10/27/18 @ 2002	

ANF Fireline Cleared	
Total Miles	473.0
Miles Cleared	15.5
Percent Cleared	3%
Update 10/26/18 @ 1355	

Trails Aerial Assessment 10/22/18	
Status	Miles
High Damage	12.3
Moderate Damage	2.9
Light Damage	141.3
Not Assessed By Air	48.8
Total	205.4

RCW Clusters Assesses	
Total	960.0
Assessed	490.0
Percent Cleared	51%
Update 10/27/18 @ 1946	

ANF Trails Percent Cleared	
Total Miles	205.0
Miles Cleared	22.1
Percent Cleared	11%
Update 10/26/18 @ 0730	

ANF Rec. Percentages	
Total #	74
Assessed	89%
Cleared	31%
Hazard Tree Assessments	22%
Open	7%
Update 10/27/18 @ 1105	

ANF Rec. Sites (74 total)	
Assessed	66
Cleared	23
Hazard Tree Assessment	16
Open	5
Updated 10/27/18 @ 1106	

Helispots	
Total	20
Assessed	20
Damaged by Hurricane	5
Hurricane Damage Repaired	1
Update 10/26/18 @ 0730	

This map was produced by the SA Red Team GIS on 10/27/2018 at 12:12 Hours.
Data Projection: NAD_1983_StatePlane_Florida_North_FIPS_0903_Feet

