









- ### Rec Site Assessment
- |   |   |
|---|---|
|  | Assessed                                  |
|  | Assessed & Cleared                        |
|  | Assessed, Cleared & Hazard Trees Assessed |
|  | Open                                      |

- ### Major Roads
- Interstate
  - Principal Arterial
  - Major Collector
  - Minor Arterial
  - Minor Collector
  - Local
- ### Forest Roads
- 5 - High Degree Of User Comfort
  - 4 - Moderate Degree Of User Comfort
  - 3 - Suitable For Passenger Cars
  - 2 - High Clearance Vehicles
  - 2 - High Clearance Vehicles (Admin Only)
  - 1 - Basic Custodial Care (Closed)
  - Forest Road Cleared

- ( X X X ) Fireline Cleared  
 - - - - Trails  
 Trail Cleared  
 ——— County Road

- ### Helispots
- Ready for Air Operations
  - Not Ready for Air Operations
  - Not Ready Hurricane Michael Impacts

- ### RCW Cluster Assessment
- |   |                             |
|---|-----------------------------|
|  | RCW Assessment complete     |
|  | RCW Assessment not complete |
|  | Work_Center                 |
|  | ANF Substation No. official |

- OWNER**

- USFWS
- Local
- Private
- State

This map was produced by the SA Red Team GIS on 10/29/2018 at 2028 Hours.

