


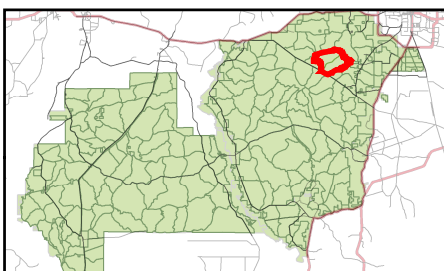
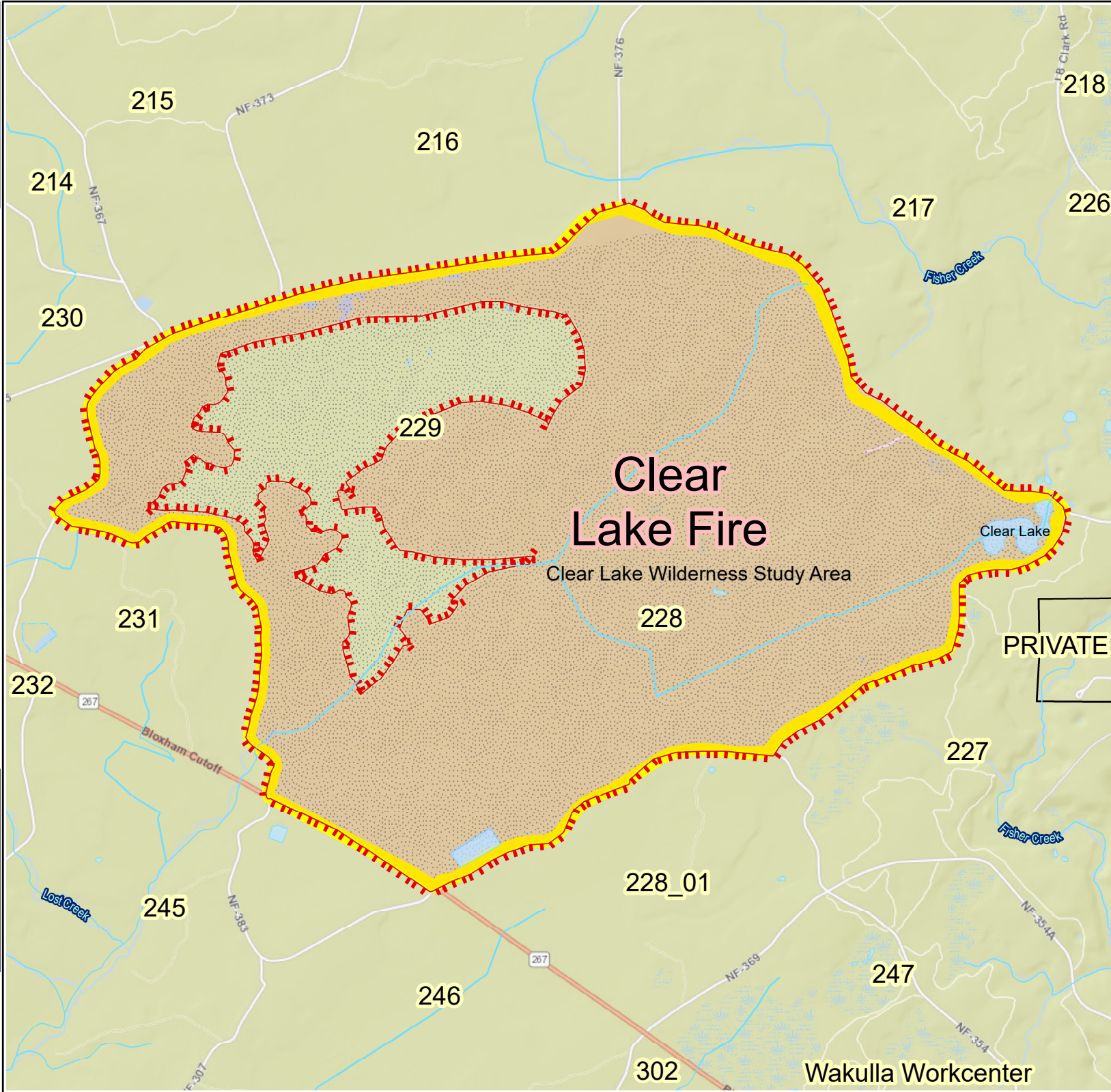


PIO Map

Clear Lake Fire
Leon County
Wakulla Ranger District
Apalachicola National Forest
Wildfire Acres: 4,590

-  Fire Perimeter
-  Fire Operation Area
-  Wilderness



Bodziak Map Publish Date: 6/17/2023



FOREST SERVICE
US
DEPARTMENT OF AGRICULTURE
USDA
N