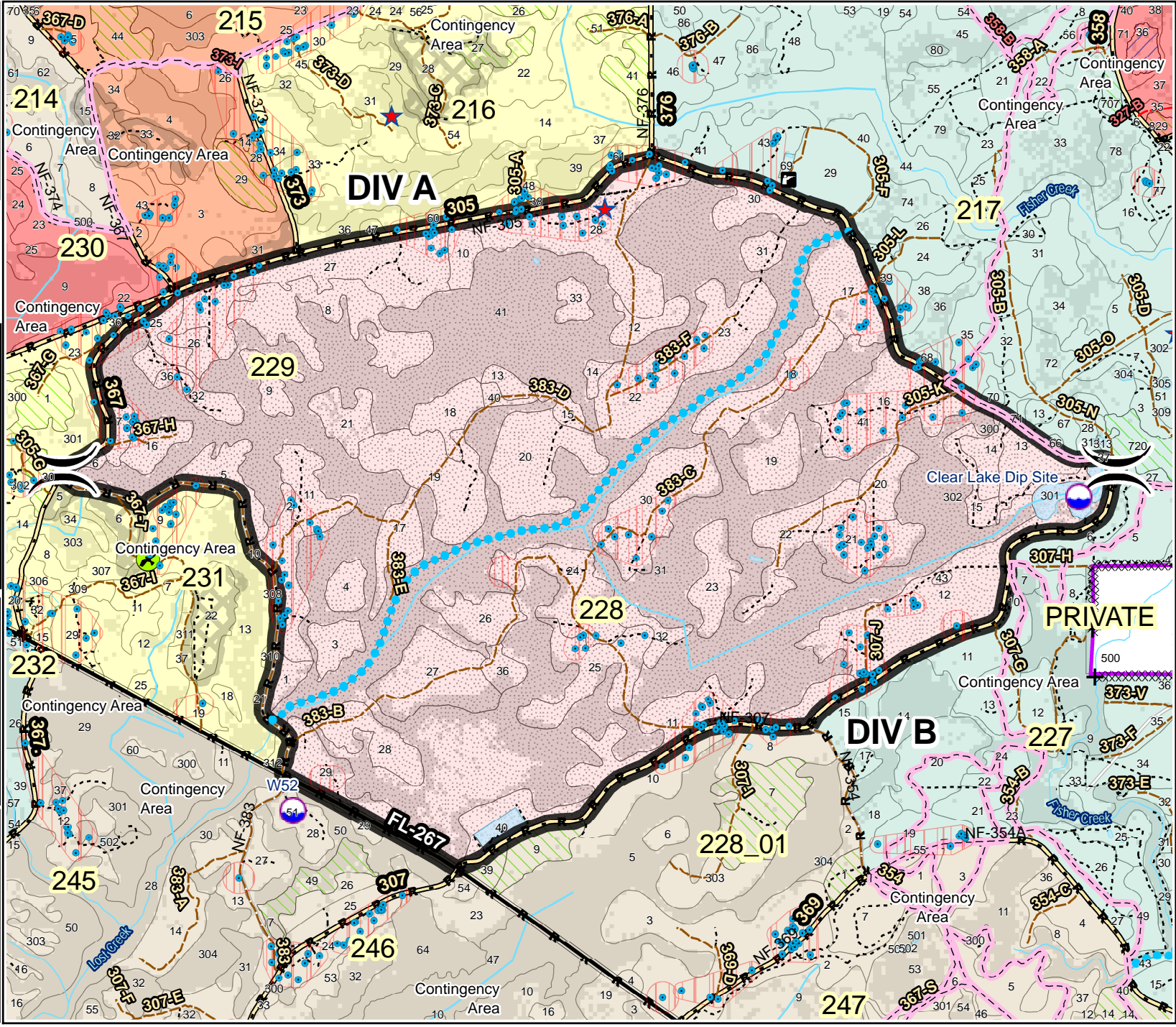


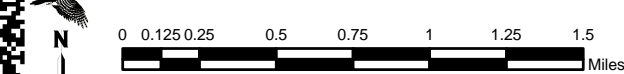
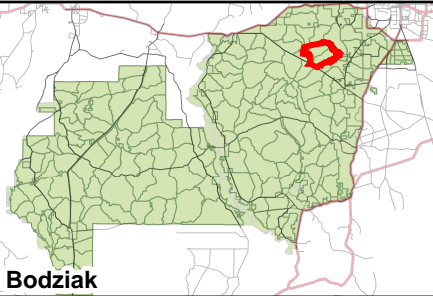
Clear Lake Fire

Leon County
 Wakulla Ranger District
 Apalachicola National Forest
 Incident #: FL-FNF-001973
 Financial Code: P8P9H8 (0805)
 5,620 acres @ 6/18/2023 1900 hrs
 Map Publish Date: 6/18/2023



- Dip Site
- RCW Trees (live only)
- RCW Cluster
- Apiary
- Trails
- Control Line - Road
- Boundary - Natural Feature
- Wilderness
- Sapling Pines
- Timber Sale Units
- Controlled Fire Edge
- Wildfire Daily Fire Perimeter

Burn Unit Info		Adjacent Unit Yrs. Since Last Burn	
	Burn Unit		0-1
	Pvt. Private		1-2
	USFS No Burn		2-3
	Burnable Area		3-4
	Did not burn last 20 yrs		4-5
	Burned during last 20 yrs		5-10
			11-13



BurnDate _____	Tr.Winds _____	Temp _____	Mix Ht. _____
RH _____	Disp. Index _____	Wind _____	KBDI _____
DSR _____	RX Position _____	Burn Boss _____	