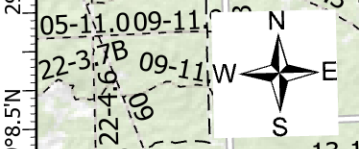
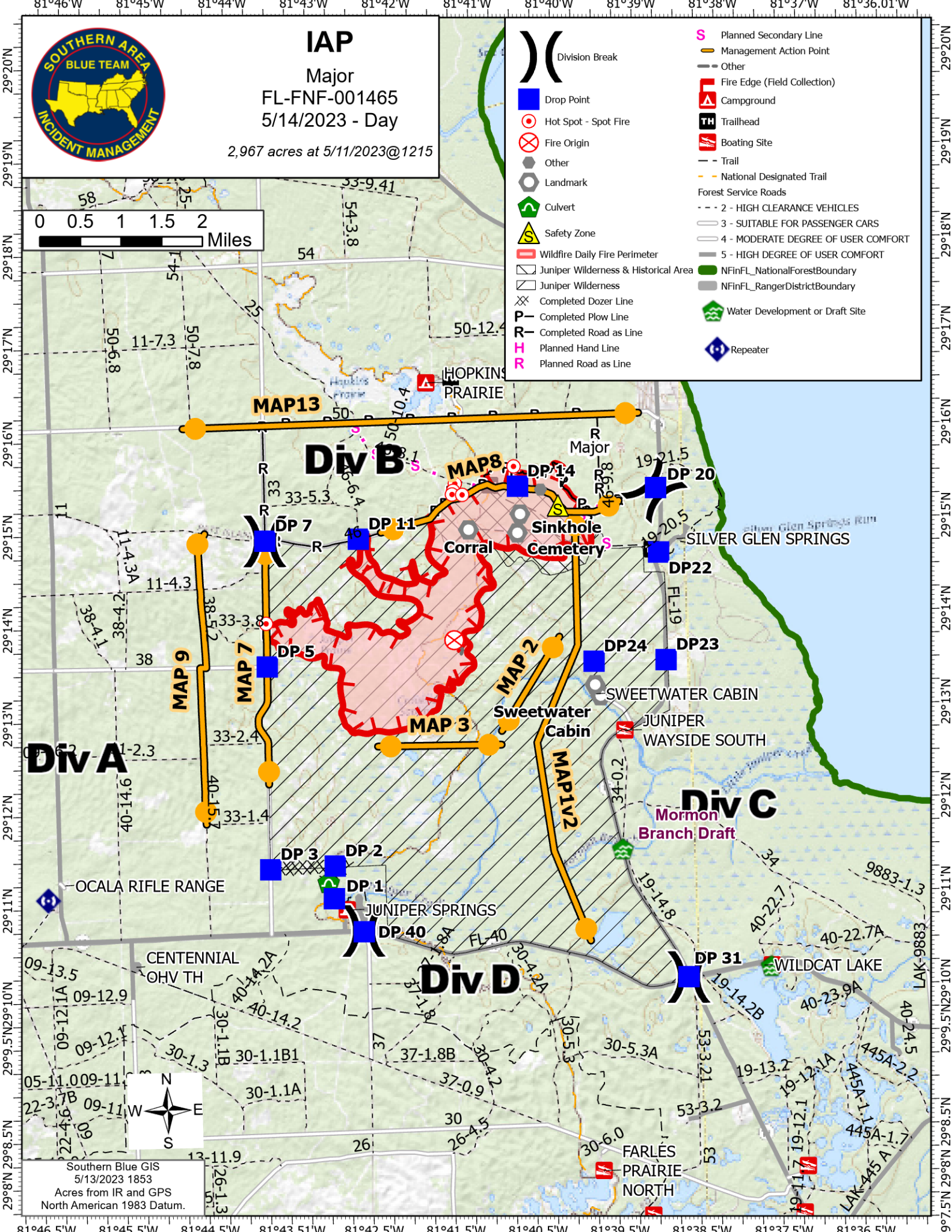
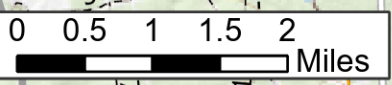


81°46'W 81°45'W 81°44'W 81°43'W 81°42'W 81°41'W 81°40'W 81°39'W 81°38'W 81°37'W 81°36.01'W



**IAP**  
Major  
FL-FNF-001465  
5/14/2023 - Day  
2,967 acres at 5/11/2023@1215

- Division Break
- Drop Point
- Hot Spot - Spot Fire
- Fire Origin
- Other
- Landmark
- Culvert
- Safety Zone
- Wildfire Daily Fire Perimeter
- Juniper Wilderness & Historical Area
- Juniper Wilderness
- Completed Dozer Line
- Completed Plow Line
- Completed Road as Line
- Planned Hand Line
- Planned Road as Line
- Planned Secondary Line
- Management Action Point
- Other
- Fire Edge (Field Collection)
- Campground
- Trailhead
- Boating Site
- Trail
- National Designated Trail
- Forest Service Roads
- 2 - HIGH CLEARANCE VEHICLES
- 3 - SUITABLE FOR PASSENGER CARS
- 4 - MODERATE DEGREE OF USER COMFORT
- 5 - HIGH DEGREE OF USER COMFORT
- NFinFL\_NationalForestBoundary
- NFinFL\_RangerDistrictBoundary
- Water Development or Draft Site
- Repeater



Southern Blue GIS  
5/13/2023 1853  
Acres from IR and GPS  
North American 1983 Datum.

81°46.5'W 81°45.5'W 81°44.5'W 81°43.5'W 81°42.5'W 81°41.5'W 81°40.5'W 81°39.5'W 81°38.5'W 81°37.5'W 81°36.5'W