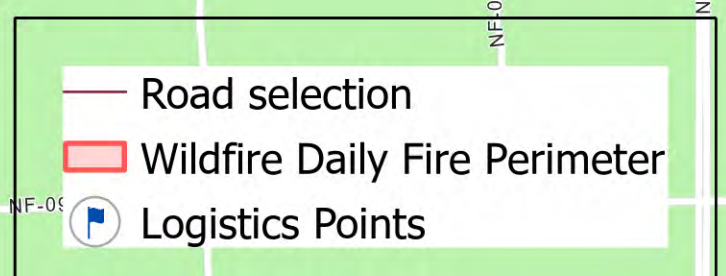
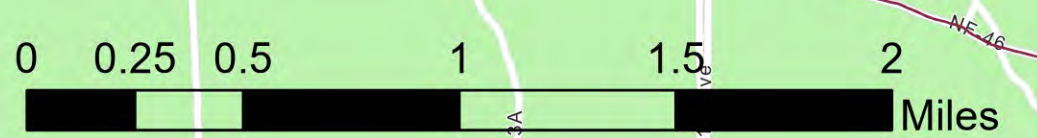


Transportation

Major
FL-FNF-001465
5/20/2023

4,115 acres at 5/19/2023@ 0245

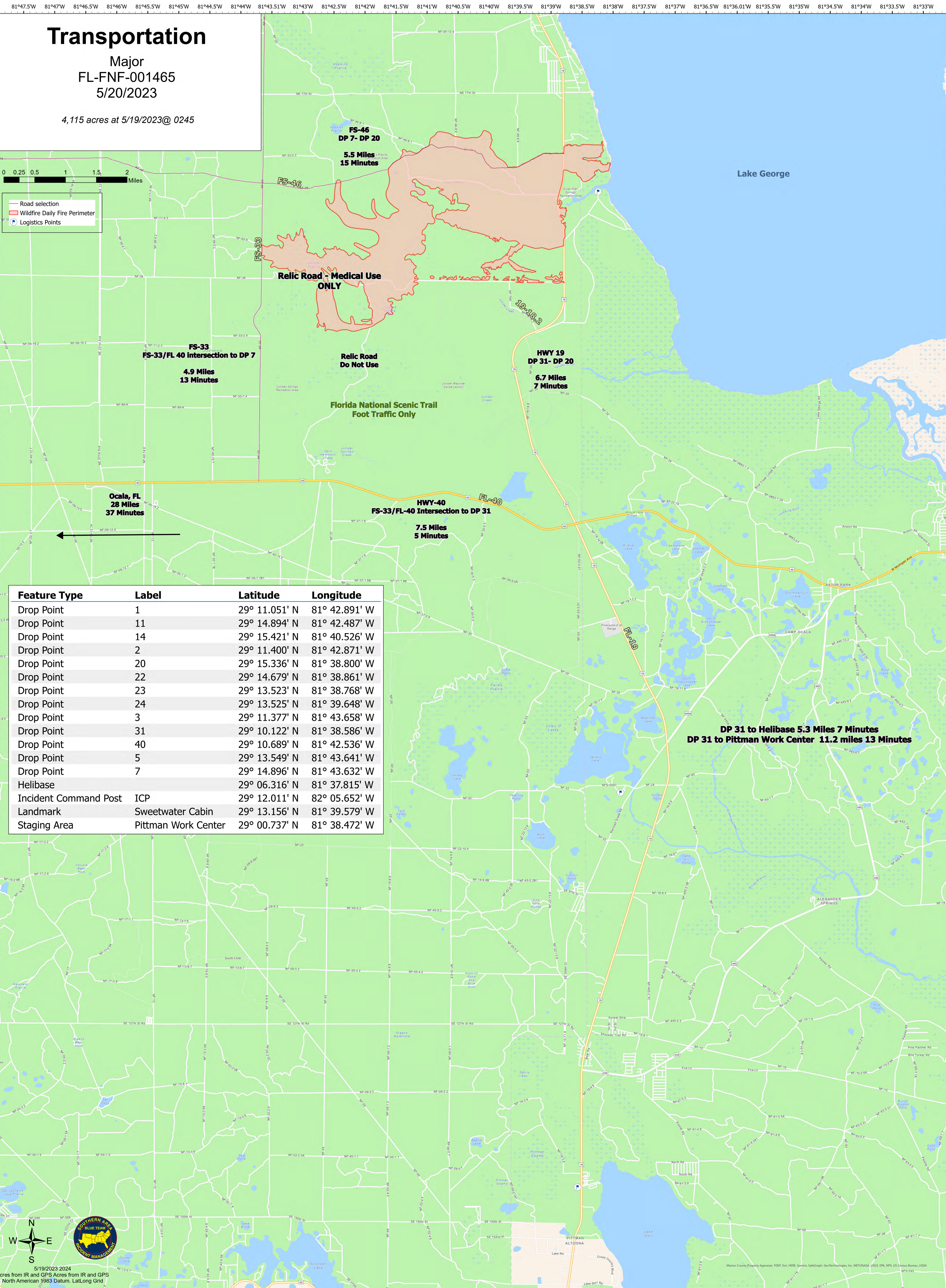


Feature Type	Label	Latitude	Longitude
Drop Point	1	29° 11.051' N	81° 42.891' W
Drop Point	11	29° 14.894' N	81° 42.487' W
Drop Point	14	29° 15.421' N	81° 40.526' W
Drop Point	2	29° 11.400' N	81° 42.871' W
Drop Point	20	29° 15.336' N	81° 38.800' W
Drop Point	22	29° 14.679' N	81° 38.861' W
Drop Point	23	29° 13.523' N	81° 38.768' W
Drop Point	24	29° 13.525' N	81° 39.648' W
Drop Point	3	29° 11.377' N	81° 43.658' W
Drop Point	31	29° 10.122' N	81° 38.586' W
Drop Point	40	29° 10.689' N	81° 42.536' W
Drop Point	5	29° 13.549' N	81° 43.641' W
Drop Point	7	29° 14.896' N	81° 43.632' W
Helibase		29° 06.316' N	81° 37.815' W
Incident Command Post	ICP	29° 12.011' N	82° 05.652' W
Landmark	Sweetwater Cabin	29° 13.156' N	81° 39.579' W
Staging Area	Pittman Work Center	29° 00.737' N	81° 38.472' W



5/19/2023 2024
Acres from IR and GPS Acres from IR and GPS
North American 1983 Datum, Lat/Long Grid

81°47.5'W 81°47'W 81°46.5'W 81°46'W 81°45.5'W 81°45'W 81°44.5'W 81°44'W 81°43.5'W 81°43'W 81°42.5'W 81°42'W 81°41.5'W 81°41'W 81°40.5'W 81°40'W 81°39.5'W 81°39'W 81°38.5'W 81°38'W 81°37.5'W 81°37'W 81°36.5'W 81°36'W 81°35.5'W 81°35'W 81°34.5'W 81°34'W 81°33.5'W 81°33'W 81°32.5'W 81°32'W



Lake George

DP 31 to Helibase 5.3 Miles 7 Minutes
DP 31 to Pittman Work Center 11.2 miles 13 Minutes

Marion County Property Appraiser: FDEP, Esri, HERE, Garmin, SwgInfo, GeoTechnologies, Inc., METUNASA, USGS, EPA, NPS, US Census Bureau, USDA