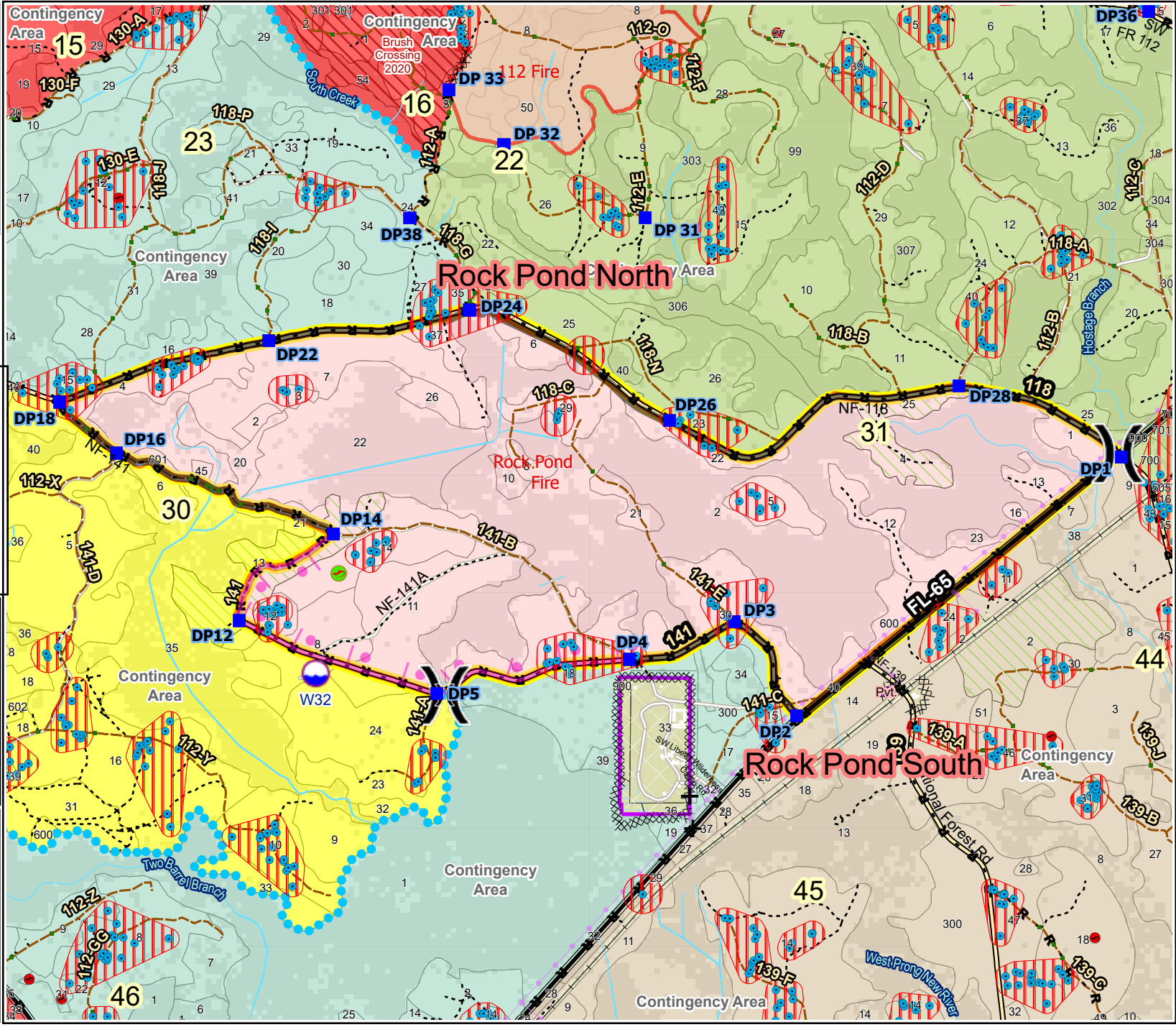


# Rock Pond Fire

Incident#: FL-FNF-002639  
 Financial Code: P8QK1423  
**Burn Unit 31**  
 2086 FACTS Reportable Acres  
 941 Upland Acres  
 Last Burned 2/27/2021  
**Wildfire Acres: 2086**  
 Fire Perimeter @ 8/25/23



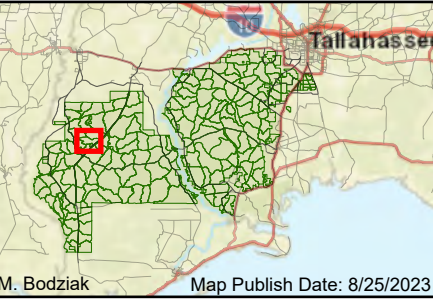
- Dip Site
- RCW Trees
- RCW Cluster
- Active FS Pond
- Flatwood
- Salamander Potential Pond
- Road Erosion
- Local Power Line
- Control Line - Road
- Sapling Pines
- Division
- Drop Point
- Daily Fire Perimeter

**Burn Unit Info**

	Burn Unit
	Pvt. Private
	USFS No Burn
	Burnable Area
	Did not burn last 20 yrs
	Burned during last 20 yrs


  

<b>Adjacent Unit Yrs. Since Last Burn</b>	0-1
	1-2
	2-3
	3-4
	4-5
	5-10
	11-13



Wildfire Maps

IA MAPS



BurnDate \_\_\_\_\_ Tr.Winds \_\_\_\_\_ Temp \_\_\_\_\_ Mix Ht. \_\_\_\_\_  
 RH \_\_\_\_\_ Disp. Index \_\_\_\_\_ Wind \_\_\_\_\_ KBDI \_\_\_\_\_  
 DSR \_\_\_\_\_ RX Position \_\_\_\_\_ Burn Boss \_\_\_\_\_  
 Burn Unit Data Last Updated: 7/31/2023