






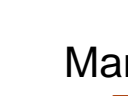






Florida Division of Forestry District Fifteen 2005 Fuels Map

June 2008

Legend

-  FBPS 1
-  FBPS 2
-  FBPS 3
-  FBPS 4
-  FBPS 5
-  FBPS 6
-  FBPS 7
-  FBPS 8
-  FBPS 9

-  FBPS 10
-  FBPS 11
-  FBPS 12
-  FBPS 13
-  Agriculture
-  Urban/Roads
-  Barren
-  Water

- Managed Area
-  Federal
 -  Local or Private
 -  State

