




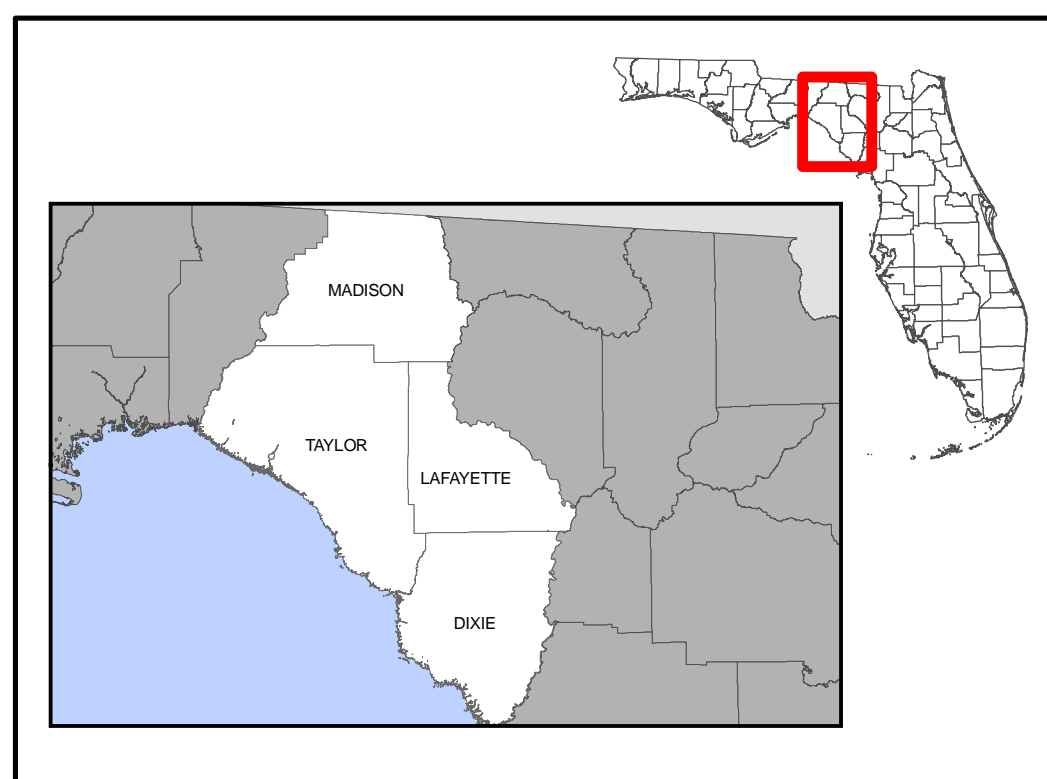
Florida Division of Forestry District Five 2005 Fuels Map

June 2008

Legend

- | | | | |
|---|--------|---|-------------|
|  | FBPS 1 |  | FBPS 10 |
|  | FBPS 2 |  | FBPS 11 |
|  | FBPS 3 |  | FBPS 12 |
|  | FBPS 4 |  | FBPS 13 |
|  | FBPS 5 |  | Agriculture |
|  | FBPS 6 |  | Urban/Roads |
|  | FBPS 7 |  | Barren |
|  | FBPS 8 |  | Water |
|  | FBPS 9 | | |

- Managed Area
- | | |
|---|------------------|
|  | Federal |
|  | Local or Private |
|  | State |



0 3 6 12 18 24 Miles