




Fort Mudge

Legend

- Heat Perimeter
- Hot Spots



Infrared Imagery Map
Dreggers Fire

Map Delivery: May 8, 2007
Flight: May 7, 2007 at 2304 hours
Acres: 1,589
Projection: UTM 17 North, NAD 83
IR Interpreter: Lance Barnum