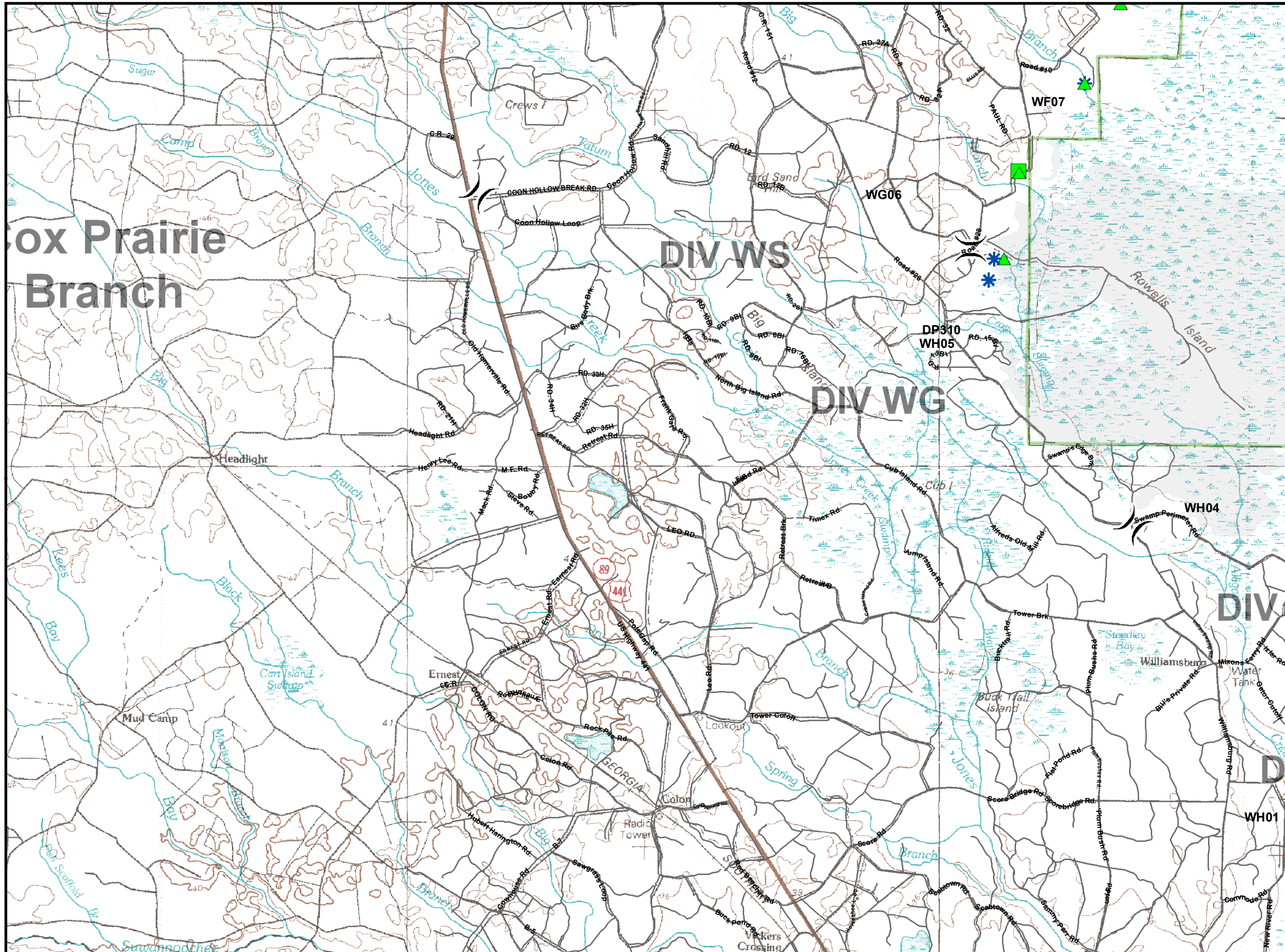






# Map Sheet

Jun 18, 2007

D1

## ERT Assessment



-  Damaged culverts
-  Other
-  Fireline xing drainage
-  Hazard trees



A1	A2	A3
B1	B2	B3
C1	C2	C3
D1	D2	D3
E1	E2	E3
F1	F2	F3