



Sweat Farm Fire

Incident Action Plan

Wednesday

June 20, 2007

All Operational Periods



A fund has been established for the fallen firefighters.
Donations can be sent to: The City of Charleston Firemen's
Fund, P.O. Box 304, Charleston, SC, 29402



South Carolina Fallen Firefighters Memorial

Capt. William "Billy" Hutchinson, 48

Capt. Mike Benke, 49

Capt. Louis Mulkey, 34

Engineer Mark Kelsey, 40

Engineer Bradford "Brad" Baity, 37

Assistant Engineer Michael French, 27

Firefighter James "Earl" Drayton, 56

Firefighter Brandon Thompson, 27

Firefighter Melven Champaign, 46




GEMA

INCIDENT OBJECTIVES	1. Incident Name Sweat Farm and Bugaboo Fires	2. Date Prepared 6/19/07	3. Time Prepared 1830												
4. Operational Period 06/20/2007 All Operational Periods															
5. General Control Objectives For The Incident (Include Alternatives) <ol style="list-style-type: none"> 1. Provide for the safety of the public and assigned incident resources through effective hazard / risk assessment and mitigation. 2. Provide timely and accurate information updates to the GFC, cooperators, affected communities, and other stakeholders. 3. Provide accurate cost accountability and documentation of expenditures for the duration of the incident. 4. Develop and maintain coordination with local fire departments, local EOC directors, GEMA, other IMT's deployed in the area, GOAL, and private industry. 5. Provide support on fires as requested by Georgia GFC District 8 and District 10. 6. Conduct all incident activities in a manner free of discrimination, harassment, and inappropriate behavior. 7. Keep the Sweat Farm Road, Kneeknocker, and Roundabout fires contained within the current established perimeters. 8. Assist with identifying and mitigating Emergency & Temporary Repairs. 															
6. Weather Forecast For Period WEATHER: Mostly cloudy with Showers and Thunderstorms. Chance of wetting rains 80 percent. MAX TEMPERATURES: 82-85 (Down 5 to 6) MIN HUMIDITY: 50 to 55% (Up 5 to 10%) 20 FT WINDS: Southwest 5 to 10 mph, with gusts up to 17 mph in the afternoon. Higher gusts possible in Thunderstorms. STABILITY/INVERSION: Mixing heights near 5100 ft. Afternoon Dispersion index 30. Haines Index 4 (Low). Transport winds SW 10-15. LAL: 5															
7. General Safety Message <p style="text-align: center;">SEE ATTACHED SAFETY MESSAGE.</p>															
8. ATTACHEMENTS (X IF ATTACHED) <table style="width: 100%; border: none;"> <tr> <td><input checked="" type="checkbox"/> Organization List - ICS 203</td> <td><input checked="" type="checkbox"/> Division Assignment List - ICS 204</td> <td><input checked="" type="checkbox"/> Phone List</td> </tr> <tr> <td><input checked="" type="checkbox"/> Fire Behavior Forecast</td> <td><input checked="" type="checkbox"/> Air Ops Summary-ICS 220</td> <td><input checked="" type="checkbox"/> Maps</td> </tr> <tr> <td><input checked="" type="checkbox"/> Weather Forecast</td> <td><input checked="" type="checkbox"/> Communications Plan - ICS 205</td> <td><input checked="" type="checkbox"/> Unit Log- ICS 214</td> </tr> <tr> <td><input checked="" type="checkbox"/> Safety Message</td> <td><input checked="" type="checkbox"/> Medical Plan - ICS 206</td> <td><input type="checkbox"/></td> </tr> </table>				<input checked="" type="checkbox"/> Organization List - ICS 203	<input checked="" type="checkbox"/> Division Assignment List - ICS 204	<input checked="" type="checkbox"/> Phone List	<input checked="" type="checkbox"/> Fire Behavior Forecast	<input checked="" type="checkbox"/> Air Ops Summary-ICS 220	<input checked="" type="checkbox"/> Maps	<input checked="" type="checkbox"/> Weather Forecast	<input checked="" type="checkbox"/> Communications Plan - ICS 205	<input checked="" type="checkbox"/> Unit Log- ICS 214	<input checked="" type="checkbox"/> Safety Message	<input checked="" type="checkbox"/> Medical Plan - ICS 206	<input type="checkbox"/>
<input checked="" type="checkbox"/> Organization List - ICS 203	<input checked="" type="checkbox"/> Division Assignment List - ICS 204	<input checked="" type="checkbox"/> Phone List													
<input checked="" type="checkbox"/> Fire Behavior Forecast	<input checked="" type="checkbox"/> Air Ops Summary-ICS 220	<input checked="" type="checkbox"/> Maps													
<input checked="" type="checkbox"/> Weather Forecast	<input checked="" type="checkbox"/> Communications Plan - ICS 205	<input checked="" type="checkbox"/> Unit Log- ICS 214													
<input checked="" type="checkbox"/> Safety Message	<input checked="" type="checkbox"/> Medical Plan - ICS 206	<input type="checkbox"/>													
9. Prepared By (Planning Section Chief) Vicky Edge		10. Approved By (Incident Commander) Troy Floyd													
ICS 202		NFES 1326													

Human Resource Message

“Transitions”

Transition is under way! A Type 3 IMT team assumes command tomorrow! This incident has seen much change - both in the incident itself and the IMT Teams managing the incident. The Georgia Type 2 Team was the first team assigned to this incident, Texas was next, and then North Carolina followed. Then the Georgia Type 2 Team returned and now transitions this incident to a Type 3 Team. What is important today - and whenever we assume the lead from others - is that we transition smoothly. Smooth transitions involve (1) appreciating the efforts of those before you, (2) communicating openly in order to understand the present circumstances, and (3) trusting in one another to always do our best. It is essential that we work together to ensure a smooth transition. Be safe and have a great day!



Sherri Cummings
Human Resource Specialist

06/20/2007

TAILGATE BRIEFING SHEET

☐ WEATHER FORECAST

FORECAST NO: 62

PREDICTION FOR: Day Ops

SHIFT DATE: Wednesday 06/20/07

TIME AND DATE

FORECAST ISSUED: 1900 hours 06/19/07

NAME OF FIRE: Sweat Farm

UNIT: Georgia Forestry Commission

SIGNED: Dan Byrd

Incident Meteorologist

...STRONG TO SEVERE STORMS POSSIBLE TODAY...

WEATHER DISCUSSION: Showers and Thunderstorms will once again develop today and some of the Storms may be strong to severe with heavy rainfall, gusty winds and frequent lightning. The Thunderstorms should end during the late evening hours, but showers will be possible during the overnight. A weak cold front will move through tonight and high pressure will build in behind it. High pressure will continue over the area through Sunday with mainly only Isolated Sea breeze Showers and Thunderstorms possible during the afternoon.

WEATHER FORECAST DAY SHIFT WEDNESDAY:

WEATHER: Mostly cloudy with Showers and Thunderstorms. Chance of wetting rains 80 percent.

MAX TEMPERATURES: 82-85 (Down 5 to 6)

MIN HUMIDITY: 50 to 55% (Up 5 to 10%)

20 FT WINDS: Southwest 5 to 10 mph, with gusts up to 17 mph in the afternoon. Higher gusts possible in Thunderstorms.

STABILITY/INVERSION: Mixing heights near 5100 ft. Afternoon Dispersion index 30. Haines Index 4 (Low). Transport winds SW 10-15.

LAL: 5

WEATHER FORECAST FOR WEDNESDAY NIGHT:

WEATHER: Mostly cloudy with Scattered Showers and Thunderstorms ending by midnight and becoming partly cloudy.

MIN TEMPERATURES: 68-71

MAX HUMIDITY: 95-100%

20 FT WINDS: Variable 2 to 4 mph.

STABILITY/INVERSION: Dispersion index 5.

OUTLOOK FOR THURSDAY:

Partly cloudy with Isolated afternoon Showers and Thunderstorms. Chance of wetting rains 20 percent. Highs 88-92. Northeast winds 7 to 12 mph, with gusts up to 18 mph. Min RH 35 to 40%. Mixing Height 5800 feet, dispersion index 25, Transport winds NE 15-18 mph.

Extended Forecast:

Friday... Partly Cloudy with Isolated Showers and Thunderstorms. Chance of wetting rains 20 percent. Lows 66 to 69. Highs 90 to 93. Min RH 35 to 40%. Northeast Winds 5 to 10 G15 mph.

Saturday... Partly Cloudy. Lows 63 to 66. Highs 93 to 96. Min RH 30 to 35%. Northeast Winds 5-10 G15 mph.

Sunday... Partly Cloudy with Isolated Showers and Thunderstorms. Chance of wetting rains 20 percent. Lows 66 to 69. Highs 94 to 97. Min RH 30 to 35%. Southwest winds 5-10 G15 mph.

EXTRA INFORMATION:

Waycross Sun data

Sunrise Today : 626 AM

Sunset Tonight: 836 PM

Tuesday's Raws Max/Min/Min RH and Precip as of 6 PM.

FWRS-08 Manor: 93/69/44 .00 Inches

Waycross RAWs: 90/73/48 .00 inches

FWRS-03 Perimeter: 95/61/41 .00 inches

FWRS-09 Church: 93/71/45 .00 inches

Fire Behavior Forecast

INCIDENT	<i>Sweat Farm Rd. Fire</i>	OPERATIONAL PERIOD	06/20/07 Day
ADMINISTRATION UNIT	GA - GAS	FORECAST #62	

WEATHER SUMMARY:

Showers and thunderstorms will wet the fire and fuels today, limiting fire activity today. Some lightning will be in the area today and new starts from those strikes should be suppressed by the moisture.

GENERAL FIRE BEHAVIOR: Day Shift

	Swamp Fuels FM 4	Upland Pine FM 7
Flame Length (feet)	<3	<5
Rate of Spread (ch/hr)	<10 ch/hr	10 – 15 ch/hr
Spotting Distance (miles)	0	0
Probability of Ignition (%)	<5%	<5%

SPECIFIC FIRE BEHAVIOR:

All Divisions: Yesterday's showers and today's rain will limit any fire activity today. In any areas that might not have received, fire activity will be minimal due to higher humidities and rain today.

**Continue to monitor the line in areas where the hardwood fuel has not been carrying well, to locate any hot spots not receiving rain.

IA: Lightning activity level is at 5.

No initial attacks.
No interior reburns.

AIR OPERATIONS:

Air operations may be restricted today due to the storms.

SAFETY:

Rain and lightning will need to be mitigated during the shift.

/s/ Vicky Edge
FBAN

06/19/2007
Date

1800
Time

TAILGATE BRIEFING SHEET 3 OF 3

□ SAFETY MESSAGE

Incident:

Sweat Farm Road

Date:

June 20, 2007

Time:

Day

Major Hazards and Risks:

- **Thunderstorms**
- **Transitioning Management Teams**

Thunderstorms - There is a potential for sever thunderstorms so stay alert and listen for weather updates and warnings. Follow the guidelines set forth in the IRPG for Thunderstorm Safety page 75.

Transition – This is when the potential for accident can occur. Make sure communications are in place and assignment clear and understood. Know who your supervisor is. Make sure if you have subordinates that you know who they are. And that you have given them a briefing and established communications.

Communication Responsibilities

All firefighters have five communication responsibilities:

- Brief others as needed
- Debrief your actions
- Communicate hazards to others
- Acknowledge messages
- Ask if you don't know

In addition, all leaders of firefighters have the responsibility to provide complete briefings that include a clearly stated "Leaders Intent."

- Task = What is to be done
- Purpose = Why it is to be done
- End State = How it should look when done

DEMOB PLAN

Load up! Let's go home!
See you in about 2 weeks



Safety Officers:

Mark Munns, Charles Wood, Harry Kepler & John Barnes

INCIDENT ACTION PLAN SAFETY ANALYSIS										1. Incident Name Sweat Farm		2. Date 6/20/2007		3. Time Day Shift				
LCES* Analysis of Tactical Applications Lookouts Communications Escape routes Safety zones										Other Risk Analysis								
Branch	Indirect Fireline	Burn out Operations	Power lines	Road Conditions	Frontal Assault	Anchor Points	Extreme Conditions	Reburn Potential	Snags	Insects, snakes	LCES Mitigations	Smoke	Traffic & Railroad	Communications	Structure Protection	Fatigue/Hydration	Multi-aircraft	Other Risk Mitigations
Sweat Farm	1, 3, 4, 5, 7, 8, 10		15, 11	12, 20	1, 3, 4, 5, 7, 8, 24	8	7, 10	1, 3, 5, 7, 10	6	2	1. Establish & maintain LCES. Report LCES checks twice daily to DIVS on line & staggng. 2. Look UP,DOWN and AROUND - Use protective spray with deet on skin (Not on Nomex), permethrin can be used on nomex clothing. Do Not try to catch or kill snakes! 3. Post experienced Lookouts. Make sure LCES is in place and make known. 4. Use Air Attack as Lookout.		20, 22, 26, 28, 31, 33	1, 3, 10, 14, 24		18, 21		18. Take plenty rest breaks and encourage to drink water NOW through briefings. 20. Defensive driving will be addressed in all briefings. 21. All personnel must meet the 2:1 work/rest ratio. Line supervisors and Safety will monitor closely. 22. Notify EOC of need to close CSX track adjacent track to ensure safety of firefighters due to excessive smoke or fire activity.
											5. Flag escape routes on right side of escape route facing outward. Create new escape routes as you progress.Maintain LCES at all times. 6. Identify,mark & mitigate. 7. FBA/Metereoroligist to develop weather watch system. 8. Ensure Fireline is Anchored to black or manmade/natural barrier.							24. Line Supervisors will provide clear, concise briefings. 26. Ensure Traffic Planning is safe and enforced. Heed Defensive Driving techniques noted in Safety Messages. 28. Relocate staggng area when driving conditions warrant. 31. Use spotter when backing vehicle(s).
											10. Keep Firefighters informed of any changes in predicted weather, consider at least a two day weather pattern when planning burnout operations. 11. Refer to IRPG, pg. 12 on Power Line Hazards. 12. Observe all traffic signals and speed limits. 14. Ensure GOOD tailgate briefings with resources unable to attend Operational Briefing (Include Ops, Logs, Fin & Plans info.).							33. ALL vehicles and equipment must have lights on when running. Plastic colverts under some roads have burned and are collapsing under heavy loads, DIVS will coordinate which roads transport and tractors will use. GSP (912) 287-6500 : EMA (912) 287-4499.
											15. Scout ahead of tractor operations to avoid making contact with power poles and guide wires when tying into roads. Power companies are working in some DIVS, avoid all down lines as they may become charged.							
Prepared by (Name and Position)										ICS 215A		Mark Munns SOF2,John Godwin SOF2,Julian Beaseley SOF3, Tommy Hawkins SOF2(T)						

DIVISION ASSIGNMENT LIST				1. Branch		2. Division/Group	
3. Incident Name Sweat Farm Fire				4. Operational Period Date: 6-20-07 Time: 0800 - 2000 DAY			
5. Operations Personnel							
Field Ops Planning Ops		Brantley McManus/David Colton (t) Rich Gray/Steve Gray(t)		Group Supervisor		Mike Brunson	
Branch Director Branch Safety				Group Safety		Charles Wood 6/22 John Barnes 6/29	
6. Resources Assigned this Period							
Strike Team/Task Force/ Resource Designator	Leader / Name	Last Shift	Number Persons	Trans. Needed	Drop Off PT./Time	Pick Up PT./Time	
TF #1	O-1304	Rusty Meadows	6/20	1	N	0800	2000
TFLD (T)	O-1653	Leslie Blackwell	6/28	1	N	0800	2000
STEN	O-1605	Durwin Carter	6/29	1	N	0800	2000
LAS Engine T6	E-1076	Lee / Basso	6/29	2	N	0800	2000
LAS Engine T6	E-2841	Goodwin / Lampkin	6/28	2	N	0800	2000
LAS Engine T6	E-1075	Poole / Sandell	6/29	2	N	0800	2000
ST Tractor Plow T3	O-1555	Rodney Heard	6/22	1	N	0800	2000
GAS TP T3	E-3099	Smith	6/22	1	N	0800	2000
GAS TP T3	E-3101	Cross	6/22	1	N	0800	2000
GAS TP T3	E-3102	Reynold	6/22	1	N	0800	2000
TF #2	O-1655	Mickey Walley	6/29	1	N	0800	2000
STPL	O-1654	Steve Anderson	7/02	1	N	0800	2000
TXS TP T4	E-113	Fife/Upchurch	6/29	2	N	0800	2000
TXS TP T2	E-3109	McCallie/Burnett ***	6/24	2	N	0800	2000
Excavator Lee	E-3123			1	N	0800	2000
ENG LAS Engine T6	E-1073	Williams/Smith	6/29	2	N	0800	2000
ENG LAS Engine T6	E-1074	Cannon/Smith	6/29	2	N	0800	2000
TXS ENG T6	E-1181	Wobus/Rex	7/02	2	N	0800	2000
DINS	O-1573	Bryan Snow	6/24	1	N	0800	2000
7. Control Operations Hold, and improve containment lines. Continue to address hot spots, and mop up. Respond to returns as necessary, and evaluate ETR needs. Coordinate movement of resources with other Groups as needed *** OUT OF SERVICE							
8. Special Instructions Concentrate on Divisions A-B-C-D-H-J-K-Z-WA-WQ-WR							
9. Division/Group Communication Summary							
Function	Frequency	System	Channel	Function	Frequency	System	Channel
Command	158.7825/162.2 Rx 153.7625/162.2 Tx Narrow Band	King NIFC	Group 11 1	Air to Ground Sweat Farm/Big Turnaround	170.000 Rx & Tx Narrow Band	King NIFC	Group 11 Ch. 12
Tactical Div/Group	168.200 Rx & Tx Narrow Band	King NIFC	Group 11 11	Air to Ground Georgia	159.390 Rx & Tx	King NIFC	Group 11 Ch. 13
Prepared by (Resource Unit Leader) Thomas Barrett / Jamie Powell (T)		Approved by (Planning Section Chief) /s/Vicki Edge		Date June 19, 2007		Time 1900	

DIVISION ASSIGNMENT LIST				1. Branch		2. Division/Group MOP UP/ETR GROUP 2		
3. Incident Name Sweat Farm Fire				4. Operational Period Date: 6-20-07 Time: 0800 – 2000 Day				
5. Operations Personnel								
Field Ops Operations Chief		Brantley McManus/David Colton (T) Rich Gray/Steve Gray (T)		Group Supervisor		Jerome Harvey 18*1608 6/22		
Branch Director Branch Safety				Group Safety Officer		Harry Keppler 6/22		
6. Resources Assigned this Period								
Strike Team/Task Force/ Resource Designator		Leader / Name		Last Shift Date	Number Persons	Trans. Needed	Drop Off PT./Time	Pick Up PT./Time
TF #3	O-567	Chris Stevenson		7/1	1	N	0800	2000
STLD	O-1647	Todd Nightingale		6/22	1	N	0800	2000
TXS TP T4	E-114	Kaiser/Easley		6/19	2	N	0800	2000
TXS TP T4	E-112	O'Brian/Shew		6/29	2	N	0800	2000
Excavator	E-3173	Corbett			1	N	0800	2000
STLD	O-1626	Mike Smith		7/1	1	N	0800	2000
LAS TP T2	E-1103	Marcantel/Sweat		6/29	2	N	0800	2000
LA T/P T2	E-1102	Weatherford/Wager		6/29	2	N	0800	2000
Excavator	E-3191	Nichols			1	N	0800	2000
Excavator	E-3192	Nichols			1	N	0800	2000
DINS	O-1571	Dennis Martin		6/27	1	N	0800	2000
DINS	O-1584	David Streetman		6/26	1	N	0800	2000
TF #4	O-1545	Shane Crimm		6/24	1	N	0800	2000
STLD	O-1590	Jeff Anders		6/29	2	N	0800	2000
ENG LAS Engine T6	E-1070	Simmons/Smith		6/29	2	N	0800	2000
ENG-LAS Engine T6	E-1071	Smith/Blackwell		6/29	2	N	0800	2000
ENG-LAS Engine T6	E-1072	Tilley/West		6/29	2	N	0800	2000
WAT2 Smith #1	E-119				1	N	0800	2000
TXS TP T3 JD650	E-3116	Elrod/Martin		6/22	2	N	0800	2000
Motor Grader	E-1314	Hendly			1	N	0800	2000
WAT2Smith #2	E-180	Smith			1	N	0800	2000
7. Control Operations								
Hold, and improve containment lines. Continue to address hot spots, and mop up. Respond to reburns as necessary, and evaluate ETR needs. Coordinate movement of resources with other groups as needed								
8. Special instructions								
Concentrate efforts in DIVS I,WW,WX,WP, WB, WD, WO								
9. Division/Group Communication Summary								
Function	Frequency	System	Channel	Function	Frequency	System	Channel	
Command	158.7825/162.2 Rx 153.7625/162.2 Tx Narrow Band	King NIFC	Group 11 1	Air to Ground Federal	170.000 Rx & Tx Narrow Band	King NIFC	Group 11 Ch. 12	
Tactical Div/Group	168.050 Rx & Tx Narrow Band	King NIFC	Group 11 8	Air to Ground Georgia IA	159.390 Rx & Tx	King NIFC	Group 11 Ch. 13	
Prepared by (Resource Unit Leader)		Approved by (Planning Section Chief)		Date		Time		
Thomas Barrett / Jamie Powell (T)		/s/Vicky Edge		June 19, 2007		1900		

DIVISION ASSIGNMENT LIST			1. Branch		2. Division/Group ETR DINS GROUP		
3. Incident Name Sweat Farm Fire / Big Turnaround /Bugaboo Scrub			4. Operational Period Date: 6-20-07 Time: 0800 - 2000 DAY				
5. Operations Personnel							
Field Ops Planning Ops		Group Leader			Ken Luckow		
Branch Director Branch Safety		Group Safety Office					
6. Resources Assigned this Period							
Strike Team/Task Force/ Resource Designator		Leader / Name	Last Shift Date	Number Persons	Trans. Needed	Drop Off PT./Time	Pick Up PT./Time
DINS O-1585		Chad Pritchett	6/26	1	N	0800	2000
DINS O-1583		Chad David	6/25	1	N	0800	2000
DINS O-1582		Mary Griffin	6/25	1	N	0800	2000
DINS O-1581		Mark McClure	6/24	1	N	0800	2000
DINS O-1572		Bert Early	6/24	1	N	0800	2000
DINS O-1580		Bo Chesser	6/24	1	N	0800	2000
7. Control Objectives							
8. Special Instructions							
Tie in with CA FUMT #2 DIVS before working outside of Sweat Farm Rd Fire delegation							
Division/Group Communication Summary							
Function	Frequency	System	Channel	Function	Frequency	System	Channel
Command	Depends on location. Refer to ICS-205	King NIFC	Group 11 2,3,4,5	Air to Ground Federal	170.000 Rx & Tx Narrow Band	King NIFC	Group 11 Ch.12
Tactical Div/Group	168.600 Rx & Tx	King NIFC	Group 11 7	Air to Ground Georgia IA	159.390 Rx & Tx	King NIFC	Group 11 Ch. 13
Prepared by (Resource Unit Leader)		Approved by (Planning Section Chief)			Date		Time
Thomas Barrett / Jamie Powell (T)		/s/Vicky Edge			June 19, 2007		1900

		1. Branch		2. Division/Group Law Enforcement / Arson Group			
3. Incident Name Sweat Farm Fire		4. Operational Period Date: 6-20-07 Time: 0800 - 2000 Day					
5. Operations Personnel							
Operations Chief		LE TEAM Leader		Mike Heath FLETC 18*11266			
Branch Director		Safety Officer					
6. Resources Assigned this Period							
Strike Team/Task Force/ Resource Designator	Leader / Name	Last Shift Date	Number Persons	Trans. Needed	Drop Off PT./Time	Pick Up PT./Time	
LA DOF	Charlie Greer		1	N	0700	2000	
SC DOF	Russell Mixon		1	N	0700	2000	
SC DOF	Harold Lowrimore		1	N	0700	2000	
VA DOF	Donnie Davis		1	N	0700	2000	
VA DOF	Mike Womack		1	N	0700	2000	
PA DOF	Shawn Turner		1	N	0700	2000	
7. Control Operations Immediately report suspicious activity through the Incident Operations Branch Director.							
8. Special Instructions							
9. Division/Group Communication Summary							
Command		King NIFC		Logistics		King NIFC Channel	
Tactical Div/Group		King NIFC		Air to Ground		King NIFC	
Prepared by (Resource Unit Leader) Thomas Barrett / Jamie Powell (T)		Approved by (Planning Section Chief) Vicky Edge		Date June 19, 2007		Time 1900	

AIR OPERATIONS SUMMARY		PREPARED BY: Johnny Stephens		PREPARED DATE/TIME 6/19/07 1900	
1. INCIDENT NAME: Sweat Farm Road		2. OPERATIONAL PERIOD: Day Shift 6/20/07		START TIME: 0800	END TIME: 1900
				SUNRISE: 0626	SUNSET: 2036
3. REMARKS (Safety Notes, Hazards, Air Operations Special Equipment, etc.): AIR TANKER REQUESTS THRU POGO				4. MEDEVAC A/C: Trauma 1 @ Jacksonville 26min: 1-800-223-4878	
<ul style="list-style-type: none"> All dispatches will come through the ICP in Waycross for state aviation resources. <u>Waycross Dispatch Advise Waycross Helibase of ACFT Dispatch</u> PERSONNEL STAY CLEAR OF ACTIVE DIPSITES Aircraft Dispatching Priorities: <ol style="list-style-type: none"> Life Structures Threatened Initial Attack Fire threatening perimeter control lines 				5. TFR: Released 6/18/07	
6. PERSONNEL		Phone	7. FREQUENCIES	AM	FM
ASGS: Johnny Stephens		360-463-0988	AIR/AIR FW:	123.125 prim. 125.225 scdy.	
		ICP FAX: 912-285-6014	A/A Discretionary: IA/Breakouts	122.925 GA IA 125.225	
			AIR/AIR RW:	123.125 prim. 125.225 scdy.	
			A/A Discretionary: IA/Breakouts	122.925 GA IA 125.225	
-State Aviation Lead Mike Leverette		478-951-2835	AIR/GROUND:	Georgia IA	159.390
-Sweat Farm Operations		912-285-6039	AIR/GROUND	Big Turnaround Sweat Farm	170.000
Waycross HEBM: Melvin Tate		850-768-0008			
Denise Croker-T		912-218-8937			
Waycross HB & Braganza HS:		DECK FREQ:		163.100	
Braganza Helispot (Helitack will be available for aircraft landing and departing Braganza Helispot)		TOLC FREQ: (Braganza Helispot)		Rx: 151.145 Tx: 151.145	
Pogo Helibase		912-496-4415	FLT FOLLOWING:		
Waycross Helibase		912-218-8937	Flight following will be on primary or secondary air to air freqs.		
GA Forestry Hangar		912-338-5982			
Waycross District Dispatch		912-287-4915			
8. FIXED-WING		# Avail / Type/ Make-Model / FAA N# / Base(s)			
Air Tankers @ LCQ.		T-20 / LCQ / P3 (Day Off Sun) T-43 / LCQ / P2V(Day Off Mon) LP/14 @ LCQ			
Lead planes					
		Waycross Helibase—31 14.95 X 82 23.73 Pogo Helibase-30 44.25 X 82 07.69 Braganza Helispot- 31 07.23 X 82 15.23			
		-Avoid take-off / landing over ICP -High Towers in Area, -LOOK UP, LOOK DOWN, LOOK ALL AROUND			
		Fargo Helibase (Golf Course) N 30 41 27.3 x W 82 34 02.0 Stephen Foster SP (Pocket) N 30 47 32.2 x W 82 22 39..6			
		Other			
		-Aircraft flight follow with Waycross on the Sweat Farm -Flight follow with Pogo on the Big Turnaround. -IA Air Attack for State--- Cessna 182's -Approved Helispots—Refer to Okefenokee NWR Dip Site Map -ALL FLIGHTS WILL BE CLEARED WITH ASGS			

9. HELICOPTERS (Use Additional Sheets As Necessary)

BIG TURNAROUND AVIATION RESOURCES

SWEAT FARM ROAD AVIATION RESOURCES

FAA N#	TY	MAKE/MODEL	BASE	AVAIL	START	REMARKS	FAA N#	TYPE	MAKE/MODEL	BASE	AVAIL	START	REMARKS
N5BH	1	Sikorsky S-70A-27	Pogo	0900	0930	Bucket drops	N5843	3	Bell 206-L3	Waycross	0900	0930	Recon/ Admin/ IA/ Bucket drops
116AZ HT-766	1	S-61	Waycross	0900	0930	Bucket drops	71K (GA)	NA	Cessna 185	Waycross	0900	0930	IA, Aerial Det.
OKE 6 (N5738Y)	3	Bell 206-B3	Pogo	0900	0930	Recon/ Admin/ IA Bucket drops	11H (GA)	NA	Cessna 182	Waycross	0900	0930	IA, Aerial Det.
N990K	1	Baron	Waycross	0900	0930	Air Attack							

10. TASK/MISSION/ASSIGNMENT (Type/Function includes: Air Tactical, Retardant, Recon, Personnel Transport, Water Dropping, S&R, etc.)

TYPE/FUNCTION	NAME OF PERSONNEL OR CARGO (if applicable) OR INSTRUCTIONS FOR TACTICAL AIRCRAFT	MISSION START	FLY FROM	FLY TO
Type I Helicopter	Operation and Logistic Support	0930	Helibase	Fire and Return
Type II Helicopter	Operation and Logistic Support	0930	Helibase	Fire and Return
Type III Helicopter	Operation and Logistic Support	0930	Helibase	Fire and Return
ATGS Platforms	Aerial Supervision of all Aircraft over Incidents	0930	Waycross Airport	Fire and Return
State Detection Fixed Wing	Aerial Detection and IA for New Fire Starts	0930	Waycross Airport	Fire and Return

INCIDENT RADIO COMMUNICATIONS PLAN		1. Incident Name Sweat Farm Road Fire		2. Date/Time Prepared 06/19/07		3. Operational Period Date/Time 06/20/07	
4. BASIC RADIO CHANNEL UTILIZATION							
Radio Type/Cache	Channel	Function	Frequency/Tone	Assignment	Remarks		
King NIFC	1	Ware EMA Rptr Narrow Band	158.7825 /162.2 Rx 153.7625 /162.2 Tx N	Command Repeater	Sweat Farm		
King NIFC	2	Okee North	164.575 Rx 163.150 /206.5 Tx N	ETR Command Link North Locations	OKR Waycross Linked to 4 & 5		
King NIFC	3	Okee South	164.775 Rx 163.150 /123.0 Tx N	ETR Command Link South Locations	OKR EDDY Linked to 4 & 5		
King NIFC	4	Okee East	164.625 Rx 163.150 /103.5 Tx N	ETR Command Link East Locations	OKR Admin Linked to 2 & 5		
King NIFC	5	Okee West	167.125 Rx 163.150 /156.7 Tx N	ETR Command Link West Locations	OKR Foster Linked to 2 & 4		
King NIFC	6	Tactical	154.280 Rx & Tx W	Structual & Tactical	Fire Line Tac. Mutual Aid		
King NIFC	7	Tactical	168.600 Rx & Tx N	ETR Group	Fire line Tac		
King NIFC	8	Tactical	168.050 Tx & Rx N	Mop up/ETR#2	Fire Line Tac.		
King NIFC	9	Tactical	159.285 Rx & Tx N	Unassigned	Fire Line Tac S.E. Compact		
ccccKing NIFC	10	Tactical	169.900 Rx & Tx N	Contingency Group	Fire Line Tac.		
King NIFC	11	Tactical	168.200 Rx & Tx N	Mop up/ETR#1	Fire Line Tac.		
King NIFC	12	Air To Ground	170.000 Rx & Tx N	Sweat Farm Big Turn Around			
King NIFC	13	Air To Ground	159.390 Rx & Tx W	Ga. I/A			
King NIFC	14	Air Guard	168.625 Rx&Tx Tx 110.9 N	All Groups/Divs.	EMERGENCY CONTACT or redirect with incident aircraft		
5. Prepared By (Communications Unit) Kelly Towe							

*** Channels 2,3,4,5, are (UHF) linked together and shared with BIG TURN AROUND COMM. When transmitting you must select the channel closest .**

MEDICAL PLAN	1. Incident Name Sweat Farm Road Fire	2. Date Prepared 6/16/07	3. Time Prepared 1600	4. Operational Period DAY SHIFT						
5. Incident Medical Aid Station										
Medical Aid Stations	Location			Paramedics Yes No						
Medical Unit / Waycross 912-218-9101	Georgia Forestry Headquarters ICP - Millirons (MEDL) Anderson (MEDL)				EMT					
Joe Anderson 18*11849 912-218-9317	Mobile on the North South Group Roads				EMT					
After Hours Contact										
Mark Millirons (MEDL)	Comfort Inn Waycross Room 208		912-283-3300 ext. 221 706-741-4216 cell							
Joe Anderson (MEDL)	Comfort Inn Waycross Room 208		229-244-1111 ext. 225 478-550-2988 cell							
6. Transportation										
A. Ambulance Services										
Name	Address		Phone		Paramedics Yes No					
Clinch County EMS	Homerville, GA Sherriffs Department		912-487-3250		Yes					
Ware County EMS	Waycross Georgia (911 to activate)		912-281-9467 Linc 1*96*116		Yes					
Air Ambulance Service										
Trauma 1 (155.340)	Jacksonville, FL (26 min/air)		1-800-223-4878		Yes					
AirMed	Augusta, GA (2 hrs/air)		1-888-792-9245		Yes					
Lifeflight (155.340)	Jacksonville, FL (35 min/air)		1-877-870-7779		Yes					
B. Incident Ambulances										
Name	Location				Paramedics Yes No					
Ware County EMS	Waycross (Drop Point 305)				Yes					
7. Hospitals										
Name	Address		Travel Time Air Ground		Phone		Helipad Yes No		Burn Center Yes No	
Satilla Regional	410 Darling Ave Waycross Ga N 31°13.56 W 82°21.058		15 min 30 min		912-283-3030		Yes		No	
Clinch Memorial Hospital	1050 Valdosta HWY Hommerville, GA		45 min		912-487-5211 ext 4502				No	
South Georgia Medical Center	2501 N. Patterson St. Valdosta, GA 31602		60 min		229-333-1000					
Memorial Hospital	Savannah, GA 4700 Waters 3200.7 8107.6		40 min		912-350-8999		Yes		No	
Shands Hospital (level I)	Jacksonville, FL N 30°20 97 W 82° 13 992		45 min 1.5 hrs		800-223-4878		Yes		Yes	
Shands Burn Center	Gainesville, FL 38.33 N 082 20.73W		45 min		352-265-0300		Yes		Yes	
Doctor's Hospital Joseph Still Burn Center	August,GA (Chief Burn Ctr 3328.943 8205.422		90 min 3 ½ hrs		877-863-9595 706-863-9595		Yes		Yes	
8. Medical Emergency Procedures										
<p>Identify any EMTs and Paramedics in your crews. All medical emergencies will be reported to the Division Supervisor who will assume command and notify Line Medics.</p> <ol style="list-style-type: none"> Handle all injuries/ illnesses according to the 2006 IRPG page 37. Division Sup will assume command and ensure EMS is notified. Com will notify ambulance and coordinate with IC, SOF, MEDL <p>Helispots – Braganza Sweat Farm ICP: 31 07.23 X 82 15.23 Helispots – Fargo Base Camp: H-114 (4 mi marker Hwy 177 – Stephen C. Foster St. Prk) 30 47 30.02 X 82 22 39.5 H-113 (Hwy 441 - golf course) 30 41.739 X 82 33.961</p> <p>NIGHT TIME EMERGENCIES CONTACT – Call Mark Millirons or Joe Anderson at the hotel or on the phone at the above numbers.</p>										
Prepared by (Medical Unit Leader) Mark Millirons (MEDL) & Joe Anderson (MEDL)						10. Reviewed by (Safety Officer) Tommy Hawkins (T)				

DEMOBILIZATION PROCEDURES

A. HOW WILL IT HAPPEN?

1. Your supervisor declares your position excess.
2. The Section Chief agrees and notifies the Demob Unit Leader.
3. The Demob Unit Leader has a 24+ hour window to reassign you to another incident or arrange for transportation to your home unit.

B. WHAT CAN YOU DO TO EXPEDITE THE PROCESS?

1. Turn in all time report and equipment use records to **Time.**
2. If you have equipment, have an inspection completed by **Ground Support.**
3. Turn in any non-essential items you have checked out to **Supply** or **Communications.**
4. Complete and turn in Unit Logs on a daily basis to **Documentation** and get a Performance Evaluation from your supervisor (you keep original and a copy goes to the files)
5. If there is any change in your status, notify **Demob** immediately.
6. Check the Demob Board on a regular basis. Be available to move within a 1 to 2 hour notice.

THANK YOU REQUEST FORM

Sweat Farm Rd & Big Turnaround Fires

Please provide some contact information for those people, groups or enterprises you wish to recognize for their efforts or contributions to the management of this incident.

I would like to recognize: _____
Name of person

With a (select one):

Standard Certificate

Letter

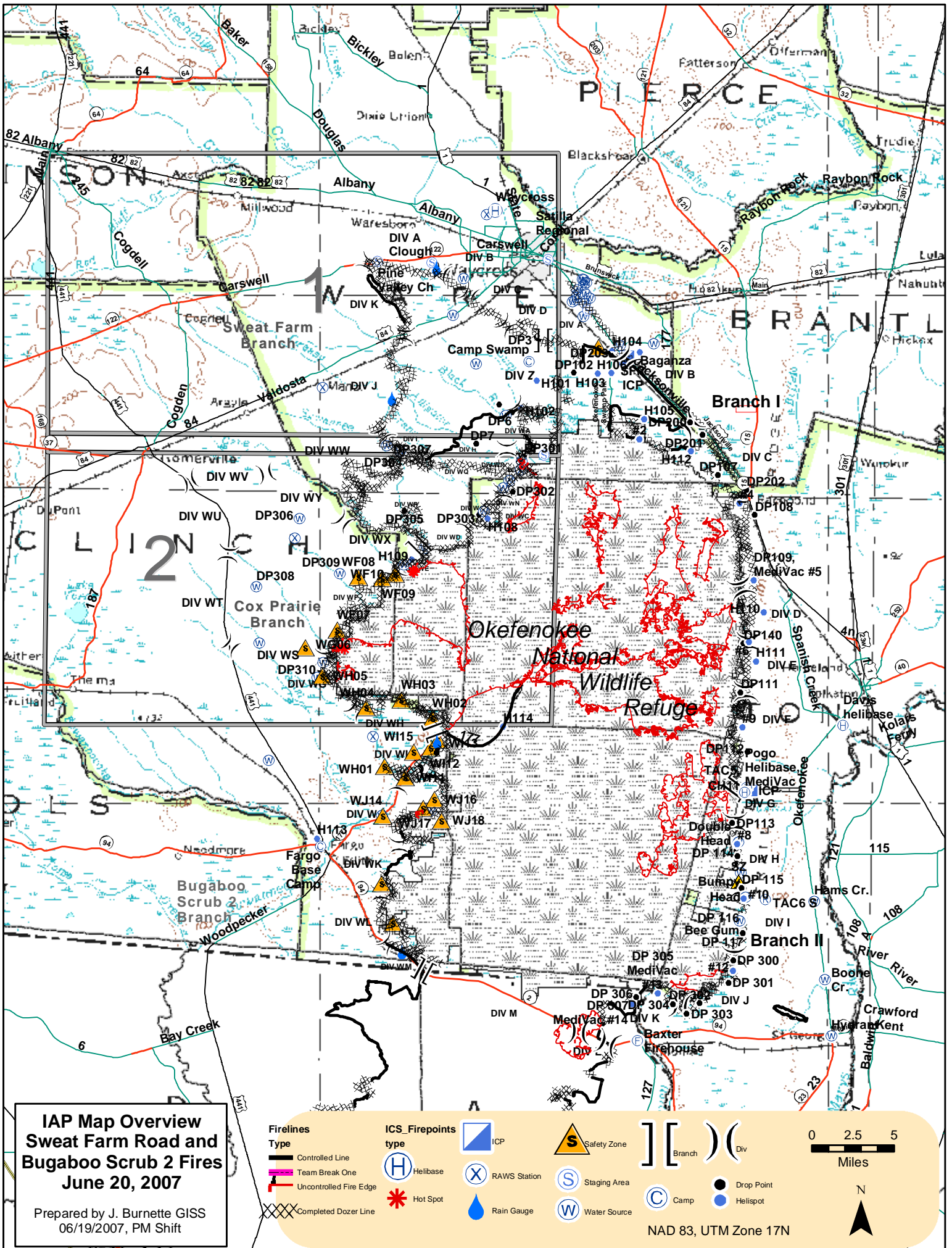
Mailing address: _____

Reason for recognition: _____

Your name and position: _____

Sweat Farm Road Phone Roster 6-20-07

NAME	POSITION	PHONE NUMBERS	LINC ID	NAME	POSITION	PHONE NUMBERS	LINC ID
COMMAND & GENERAL STAFF				FINANCE			
Troy Floyd	IC	706-676-0168			Time	478-550-2995	
Sherrri Cummings	HRSP	912-218-9342	18*12299		Roundabout	478-550-5982	
Buck Kline	LOFR		18*1615	Grace Reid	FSC	912-285-6038	
Jenny Lynn Bruner	PIO	912-218-9319	18*11959	James Conner	BUYT	912-285-6112	229-938-2952 cell
Bill Spinrad	PIO	912-281-8267		Eillen Crouse	COST	912-285-6038	
Mark Munns	SOF2	912-218-9308	18*10090	Miguel Martinez	Comp/Claims	912-285-6038	760-420-8910 cell
Charles Wood	SOF	912-218-9322	18*11974	Vickie Kitchens	TIME	478-550-2995	
John Barnes	SOF	912-218-6552	18*4166	Amy Treadwell	EQTR	912-285-6038	
Harry Kepler	SOF	912-218-9316	18*11828	LOGISTICS			
Agency Reps				ORDERING			
Billy Leitch		912-218-9325	18*12022	Willie Boston	LSC	770-328-3186	
Skippy Reeves		912-218-9359	18*12756	Susan Cornett	LSC	936-546-1952	
George Constantino		912-398-7680		Howard Ure	COML	936-671-2698	
Andy Stone		912-637-5261		Mark Millirons	MEDL	912-218-9101	18*7480
Joe Yeager		912-816-8732		Joe Anderson	MEDL	912-637-5405	18*11849
OPERATIONS				OTHER INCIDENT MANAGEMENT TEAMS			
		912-285-6039		California FUMT #2 Phone Roster			
Brantley McManus	OSC	912-218-9313	18*10887	Scott B Roper	FDUL	912-218-9321	
Steve Gray	OSC	912-218-5414	18*11904	Jim Caldwell	FACL	478-550-2985	
Rich Gray	OSC		18*11981	Fredrick Dunets (Camp for the Blind-Night)	BCMG	912-218-9354	
David Colton	OSC	912-218-9358	18*12670	John Wall	Hotel Manager	936-546-3109	
Jerome Harvey	DIVS		18*1608	Mike Summers	GSUL	936-546-1957	
Mike Brunson	DIVS		18*12656	Michelle Sanchez	GSUL	912-281-8276	
Dick Young	FUEL		18*6682	Terry Lemmon	SUPL	936-546-1953	
CSX RAIL ROAD OPERATIONS- Dixon		912-270-0699		Tom French	ORDM	208-634-6947	
AIR OPERATIONS				THSP			
		912-285-6039		Dennis M Evans		478-957-9709	
George Martin	AOBD	912-218-8182					
Johnny Stephens	ASGS	360-463-0988					
SEE AIR OPS SUMMARY (220)							
PLANNING							
Vicky Edge	PSC	912-218-7586	18*6871	NAME	PHONE NUMBERS		
Thomas Barrett	RESL	912-218-9009	18*6418	<i>INFORMATION</i>	912-496-4176		
Steve Chapman	SITL	478-550-2468	18*12670	<i>PLANNING</i>	912-496-4173		
Jamie Leigh-Powell	DOCL	912-285-6046		<i>OPERATIONS</i>	912-496-4132		
Trey Spivey / Rusty Brown	CTSP	912-285-6046		<i>AIR OPERATIONS</i>	912-496-4415		
Billy Whitworth / Josh Burnett	GISS	912-285-6046		<i>FINANCE</i>	912-496-4102		
Harry Blount	GISS	803-397-2914		<i>LOGISTICS</i>	719-334-6525	601-201-1776	
Harold West	DMOB	912-218-7726	18*4203	<i>EXPANDED DISPATCH</i>	912-496-3162		
Paul Dore	DMOB	912-218-9361	18*12771	<i>COMMUNICATIONS</i>	912-496-4175		
Buford Sanders	THSP	478-951-8238		ETR SPECIALISTS			
Daniel Byrd	IMET	912-218-9309	18*6871	Ken Luckow		912-218-9513	18*11725
MISC.				Bryan Snow			18*12520
COMMAND DISPATCH		912-218-9044	18*6870	Bert Early		912-218-9512	18*11583
MACON DISPATCH		912-218-9232	18*7378	Mark McClure		912-28-9320	18*11960
MOP UP COMMAND			18*4918	John Colberg		912-218-9343	18*12314
				Bo Chesser		912-218-9360	18*12765
				Chad David		912-218-8965	18*7610
				Mary Griffen		404-535-2630	18*5261
				Chad Pritchett		912-218-8343	18*4212
				David Streetman		912-218-9307	18*10062
				Dennis Martin		912-218-7218	18*7042

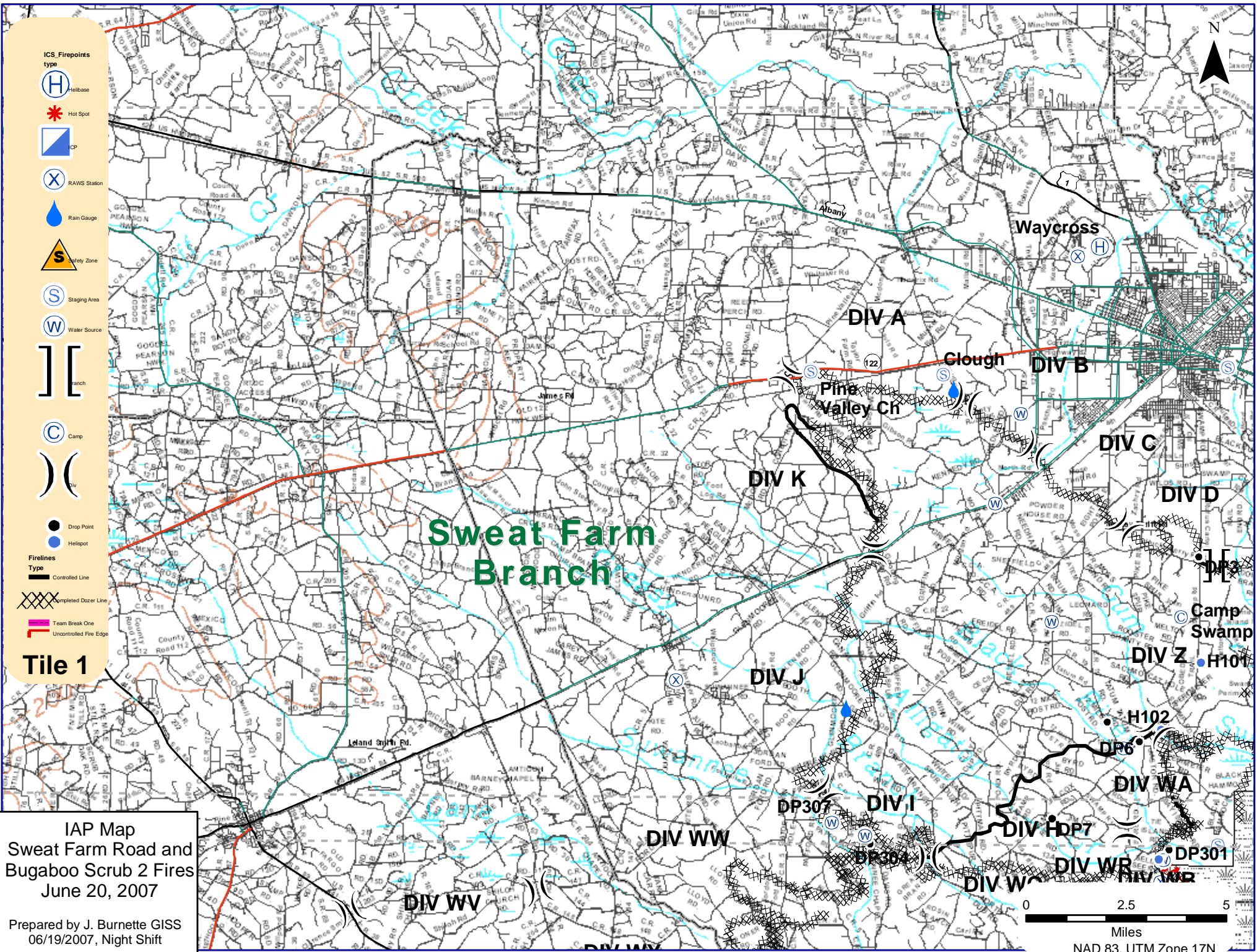


**IAP Map Overview
Sweet Farm Road and
Bugaboo Scrub 2 Fires
June 20, 2007**

Prepared by J. Burnette GISS
06/19/2007, PM Shift

Firelines	ICS Firepoints	ICP	Safety Zone	Branch	Div	0 2.5 5 Miles
Controlled Line	Helibase	RAWS Station	Staging Area	Drop Point	Helispot	
Team Break One	Hot Spot	Rain Gauge	Water Source	Camp		N
Uncontrolled Fire Edge	Completed Dozer Line					

NAD 83, UTM Zone 17N



IAP Map
 Sweet Farm Road and
 Bugaboo Scrub 2 Fires
 June 20, 2007

Prepared by J. Burnette GISS
 06/19/2007, Night Shift

NAD 83, UTM Zone 17N

