



**Sweat Farm Fire  
Incident Action Plan  
*Sunday - Saturday*  
July 1-7, 2007  
All Operational Periods**



**GEMA**



<b>INCIDENT OBJECTIVES</b>	1. Incident Name Sweat Farm and Bugaboo Scrub II Fires	2. Date Prepared 6/30/07	3. Time Prepared 1830												
4. Operational Period <b>07/1 – 7 /2007 All Operational Periods</b>															
5. General Control Objectives For The Incident (Include Alternatives) <ol style="list-style-type: none"> <li>1. Provide for the safety of the public and assigned incident resources through effective hazard / risk assessment and mitigation.</li> <li>2. Provide timely and accurate information updates to the GFC, cooperators, affected communities, and other stakeholders.</li> <li>3. Provide accurate cost accountability and documentation of expenditures for the duration of the incident.</li> <li>4. Develop and maintain coordination with local fire departments, local EOC directors, GEMA, other IMT's deployed in the area, GOAL, and private industry.</li> <li>5. Conduct all incident activities in a manner free of discrimination, harassment, and inappropriate behavior.</li> <li>6. Keep the Sweat Farm Road, Kneeknocker, and Roundabout fires contained within the current established perimeters.</li> <li>7. Assist with identifying and mitigating Emergency &amp; Temporary Repairs.</li> </ol>															
6. Weather Forecast For Period															
7. General Safety Message <p style="text-align: center;"><b>SEE ATTACHED SAFETY MESSAGE.</b></p>															
8. ATTACHEMENTS (X IF ATTACHED) <table style="width: 100%; border: none;"> <tr> <td><input checked="" type="checkbox"/> Organization List - ICS 203</td> <td><input checked="" type="checkbox"/> Division Assignment List - ICS 204</td> <td><input checked="" type="checkbox"/> Phone List</td> </tr> <tr> <td><input checked="" type="checkbox"/> Fire Behavior Forecast</td> <td><input checked="" type="checkbox"/> Air Ops Summary-ICS 220</td> <td><input checked="" type="checkbox"/> Maps</td> </tr> <tr> <td><input checked="" type="checkbox"/> Weather Forecast</td> <td><input checked="" type="checkbox"/> Communications Plan - ICS 205</td> <td><input checked="" type="checkbox"/> Unit Log- ICS 214</td> </tr> <tr> <td><input checked="" type="checkbox"/> Safety Message</td> <td><input checked="" type="checkbox"/> Medical Plan - ICS 206</td> <td><input type="checkbox"/></td> </tr> </table>				<input checked="" type="checkbox"/> Organization List - ICS 203	<input checked="" type="checkbox"/> Division Assignment List - ICS 204	<input checked="" type="checkbox"/> Phone List	<input checked="" type="checkbox"/> Fire Behavior Forecast	<input checked="" type="checkbox"/> Air Ops Summary-ICS 220	<input checked="" type="checkbox"/> Maps	<input checked="" type="checkbox"/> Weather Forecast	<input checked="" type="checkbox"/> Communications Plan - ICS 205	<input checked="" type="checkbox"/> Unit Log- ICS 214	<input checked="" type="checkbox"/> Safety Message	<input checked="" type="checkbox"/> Medical Plan - ICS 206	<input type="checkbox"/>
<input checked="" type="checkbox"/> Organization List - ICS 203	<input checked="" type="checkbox"/> Division Assignment List - ICS 204	<input checked="" type="checkbox"/> Phone List													
<input checked="" type="checkbox"/> Fire Behavior Forecast	<input checked="" type="checkbox"/> Air Ops Summary-ICS 220	<input checked="" type="checkbox"/> Maps													
<input checked="" type="checkbox"/> Weather Forecast	<input checked="" type="checkbox"/> Communications Plan - ICS 205	<input checked="" type="checkbox"/> Unit Log- ICS 214													
<input checked="" type="checkbox"/> Safety Message	<input checked="" type="checkbox"/> Medical Plan - ICS 206	<input type="checkbox"/>													
9. Prepared By (Planning Section Chief)		10. Approved By (Incident Commander)													

# TAILGATE BRIEFING SHEET

## ☐ WEATHER FORECAST

FORECAST NO: 72

NAME OF FIRE: Sweat Farm

PREDICTION FOR: Day Ops

UNIT: Georgia Forestry Commission

SHIFT DATE: Sunday 07/01/07 – Saturday 07/07/07

TIME AND DATE 1600 hours 06/30/07

FORECAST ISSUED: 1500 hours 06/30/07

**WEATHER DISCUSSION:** A 40% chance of showers and thunderstorms, mainly after 2pm. Partly cloudy, with a high near 93. Calm wind becoming northwest around 5 mph.

---

### **WEATHER FORECAST DAY SHIFT SUNDAY:**

**WEATHER:** Partly Sunny

**MAX TEMPERATURES:** 94 to 98

**MIN HUMIDITY:** 37 to 42%

**20 FT WINDS:** Light Variable 3 to 6 mph.

**STABILITY/INVERSION:** Mixing heights near 5399 ft. Haines Index 4 (Low).

**LAL:** 1

### **WEATHER FORECAST FOR SUNDAY NIGHT:**

**WEATHER:** 40% chance of showers and thunderstorms. Partly cloudy, with a high near 95. Calm wind becoming northwest around 5 mph.

**MIN TEMPERATURES:** 72-76

**MAX HUMIDITY:** 95-100%

**20 FT WINDS:** Variable 3 to 5 mph.

**STABILITY/INVERSION:** Dispersion index 38 (fair)

### **Extended Forecast:**

**Monday...** 50% chance of showers and thunderstorms, mainly after 8am. Partly cloudy, with a high near 89. Calm wind becoming east between 5 and 8 mph.

**Tuesday...** 30% chance of showers and thunderstorms. Partly cloudy, with a high near 86.

**Independence Day...** 40% chance of showers and thunderstorms. Partly cloudy, with a high near 90.

**Thursday...** 20% chance of showers and thunderstorms. Partly cloudy, with a high near 91.

**Friday...** Chance of showers and thunderstorms. Partly cloudy, with a high near 91

**Saturday...** Partly cloudy with a high of 91. Chance of showers in the evening hours

---

### **EXTRA INFORMATION:**

#### **Waycross Sat data**

	<b>7/1-7/2</b>	<b>7/3-7/4</b>	<b>7/5-7/7</b>
<b>Sunrise:</b>	0628	0630	0631
<b>Sunset:</b>	2038	2037	2037

# TAILGATE BRIEFING SHEET 1 OF 1

## ☐ SAFETY MESSAGE

Safety Officer: **John Barnes**

Incident:

Date:

Time:

**Sweat Farm Road**

**June 30 through ?, 2007**

**Day**

Major Hazards and Risks:

- **Driving**
- **Communication**
- **Weather**
- **Equipment**

**Driving and Demob** – Watch out for drowsiness. If you feel sleepy – **Don't fight it!** It is not worth it! Stop your vehicle, get out and walk around, take a short power nap, or any other action that you have found effective in becoming more alert.

- **As you demob** – do a pre-trip check on your vehicle. This should be done daily. Plan your travel to include rest periods so you will not be forced to keep going.
- **Please be aware** of the situation around you when driving. Beware the inattentive driver! Look ahead, behind, and to the side – **SITUATIONAL AWARENESS!**

**Communication** – Make sure you have communications! Do a radio check when in a new area. Check the como plan for frequencies and channels

**Have a check in/out plan** so you will be accounted for. **Do not go out with out communications!!**

**Weather** – Be sure to keep up your awareness of the weather. If storms are forecasted, have a plan to mitigate any consequences, which will include trigger points. Use the 30/30 rule for lightning. (30 seconds from lightning bolt – find safe area, wait 30 minutes after last strike to resume operations).

**Check road** conditions after heavy rains. Watch for standing water on pavement during storms.

**Hot weather** – stay hydrated – drink plenty of water – don't let up – don't get behind!

**Equipment** - Keep your distance from heavy equipment; make sure operator knows your location. Don't approach moving equipment until you are sure operator is aware of your presence and he has stopped operations. Watch for swinging log ends and domino effect of moving trees, and **snags!** Also watch for "critters" that may be escaping from disrupted debris piles.

**Wear proper PPE** for **ATV** operations and follow agency policies.

**Snakes and other biters** – Leave them be – very simple. Watch where you step/rest.

**Re-burn** – **LCES!** Don't get excited on a da-gum re-burn!

**Your family awaits you – don't let them down.**

**No safety know pain, know safety no pain**





<b>MEDICAL PLAN</b>	1. Incident Name <b>Sweat Farm Road Fire</b>	2. Date Prepared <b>6/28/07</b>	3. Time Prepared <b>1600</b>	4. Operational Period <b>DAY SHIFT</b>			
<b>5. Incident Medical Aid Station</b>							
<b>Medical Aid Stations</b>	<b>Location</b>			<b>Paramedics Yes No</b>			
Medical Unit / Waycross	Georgia Forestry Headquarters ICP - Carswell (MEDL)			EMT			
After Hours Contact							
<b>* Call 911 *</b>	<b>Ware County EMS is out of Waycross (10 to 20 minutes out)</b>		<b>Clinch County is out of Homerville (20 to 40 minutes out)</b>				
<b>6. Transportation</b>							
<b>A. Ambulance Services</b>							
<b>Name</b>	<b>Address</b>	<b>Phone</b>		<b>Paramedics Yes No</b>			
Clinch County EMS	Homerville, GA Sherriffs Department	912-487-3250		Yes			
Ware County EMS	Waycross Georgia (911 to activate)	912-281-9467 Linc 1*96*116		Yes			
<b>B. Air Ambulance Service</b>							
Trauma 1 (155.340)	Jacksonville, FL (26 min/air)	1-800-223-4878		Yes			
AirMed	Augusta, GA (2 hrs/air)	1-888-792-9245		Yes			
Lifeflight (155.340)	Jacksonville, FL (35 min/air)	1-877-870-7779		Yes			
<b>7. Hospitals</b>							
<b>Name</b>	<b>Address</b>	<b>Travel Time Air Ground</b>		<b>Phone</b>	<b>Helipad Yes No</b>	<b>Burn Center Yes No</b>	
Satilla Regional	410 Darling Ave Waycross Ga N 31°13.56 W 82°21.058	15 min	30 min	912-283-3030	Yes	No	
Clinch Memorial Hospital	1050 Valdosta HWY Homerville, GA		45 min	912-487-5211 ext 4502		No	
South Georgia Medical Center	2501 N. Patterson St. Valdosta, GA 31602		60 min	229-333-1000			
Shands Hospital (level I)	Jacksonville, FL N 30°20' 97 W 82° 13 992	45 min	1.5 hrs	800-223-4878	Yes	Yes	
Shands Burn Center	Gainesville, FL 38.33 N 082 20.73W	45 min		352-265-0300	Yes	Yes	
Doctor's Hospital Joseph Still Burn Center	August,GA (Chief Burn Ctr 3328.943 8205.422	90 min	3 ½ hrs	877-863-9595 706-863-9595	Yes	Yes	
<b>8. Medical Emergency Procedures</b>							
Identify any first responders in your crews.							
<ol style="list-style-type: none"> <li>1. Report all medical emergencies to Group Supervisor.</li> <li>2. Call 911.</li> <li>3. Notify District Office (ICP) over GFC radio communication.</li> <li>4. Stabilize patient.</li> <li>5. Be prepared to bring patient out to the paved road to meet EMS.</li> <li>6. Have someone at the paved road to meet EMS.</li> <li>7. Coordinate with District Office (ICP)</li> </ol>							
<b>Helispots for Sweat Farm ICP will be Satilla Regional (have Ware EMS coordinate with Satilla) N 31°13.56 W 82°21.058</b>							
<b>Helispots – Fargo Base Camp:</b>							
<b>H-114 (4 mi marker Hwy 177 – Stephen C. Foster St. Prk) 30 47 30.02 X 82 22 39.5</b>							
<b>H-113 (Hwy 441 - golf course) 30 41.739 X 82 33.961</b>							
Prepared by (Medical Unit Leader) <b>Robert Carswell (MEDL)</b>					10. Reviewed by (Safety Officer) <b>John Barnes</b>		

# Logistical Information

## **Restaurant Information:**

*All prearranged restaurants will remain available to sign meal tickets*

*Pick up sack lunches at Subway before you go to the field.*

0800 – 2200 Mon. – Sun.

\* **Water will be left on pallets behind supply along with ice \***

## **Lodging Information:**

*Comfort Inn*

Block of rooms are reserved for ETR personnel

## **Laundry Service Information:**

*Laundry Depot*

*410 Sycamore St*

*Waycross, GA*

0845 – Take morning laundry

Pick-up yesterdays

1645 – Take afternoon laundry

Pick up 0845 drop off

Contact: Ronald Corbitt

912-550-8456

## **All Other Needs Contact:**

**Frank Sorrells**


**912-287-4915**



## Human Resource Message

### " Personal Boundaries. "

Personal boundaries are developed through our attitudes, beliefs, and thoughts as well as from family, religion and society. Do you know your personal boundaries? Do you need personal space? What is your comfort level in describing your boundaries to others? Some guidelines to follow: (1) respect each others requests for personal space, (2) listen closely to each other's needs, and (3) know when to communicate your own needs to others. Please let us know if you have any issues, questions, or concerns.



"Okay ... on the count of three  
everybody rattles."

Difficulties mastered  
are opportunities won."  
- Winston Churchill

**Sweat Farm / Big Turnaround  
Contact Phone List  
ETR Specialists**

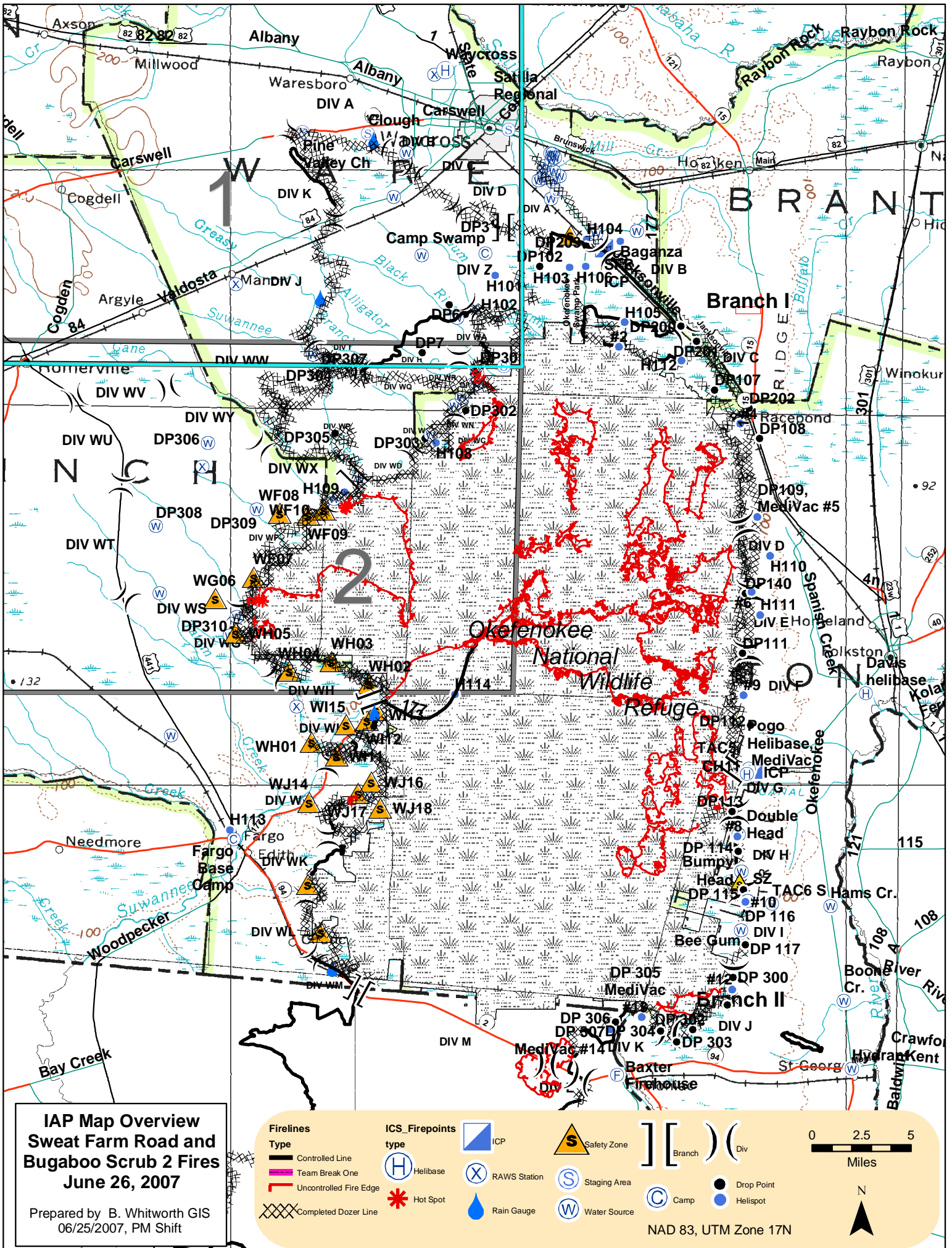
NAME	POSITION	PHONE #	LINC ID	SERIAL #
		(478) 550-2980		CVAGA075648
Dennis Martin	DINS	(478) 550-2982		
		(478) 550-2986		CVAGA075659
		(478) 550-2989		CVAGA075653
John Sunday	DINS	(478) 550-2990		CVAGA075758
Harold West	DINS	(478) 550-2998		CVAGA075647
Frank Green	TECH SPEC	(478) 550-2999		CVAGA075644
John Colberg	DINS	(478) 550-3000		CVAGA075654
Neal Edmondson	OPS	(912) 218-9314	18*11049	
Danny Maddox	OPS	(912) 218-5414	18*11904	
Andrew Register	GRP LDR		18*5504	
Jamie Kent	DINS	(912) 218-4548		

**INCIDENT COMMAND POST**

FUNCTION	PHONE #
ICP FAX	(912) 285-6014
FINANCE	(912) 285-6017
OPERATIONS	(912) 285-6052
PLANNING	(912) 285-6046

**MISC**

MACON DISPATCH	(912) 218-9232
----------------	----------------

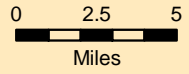


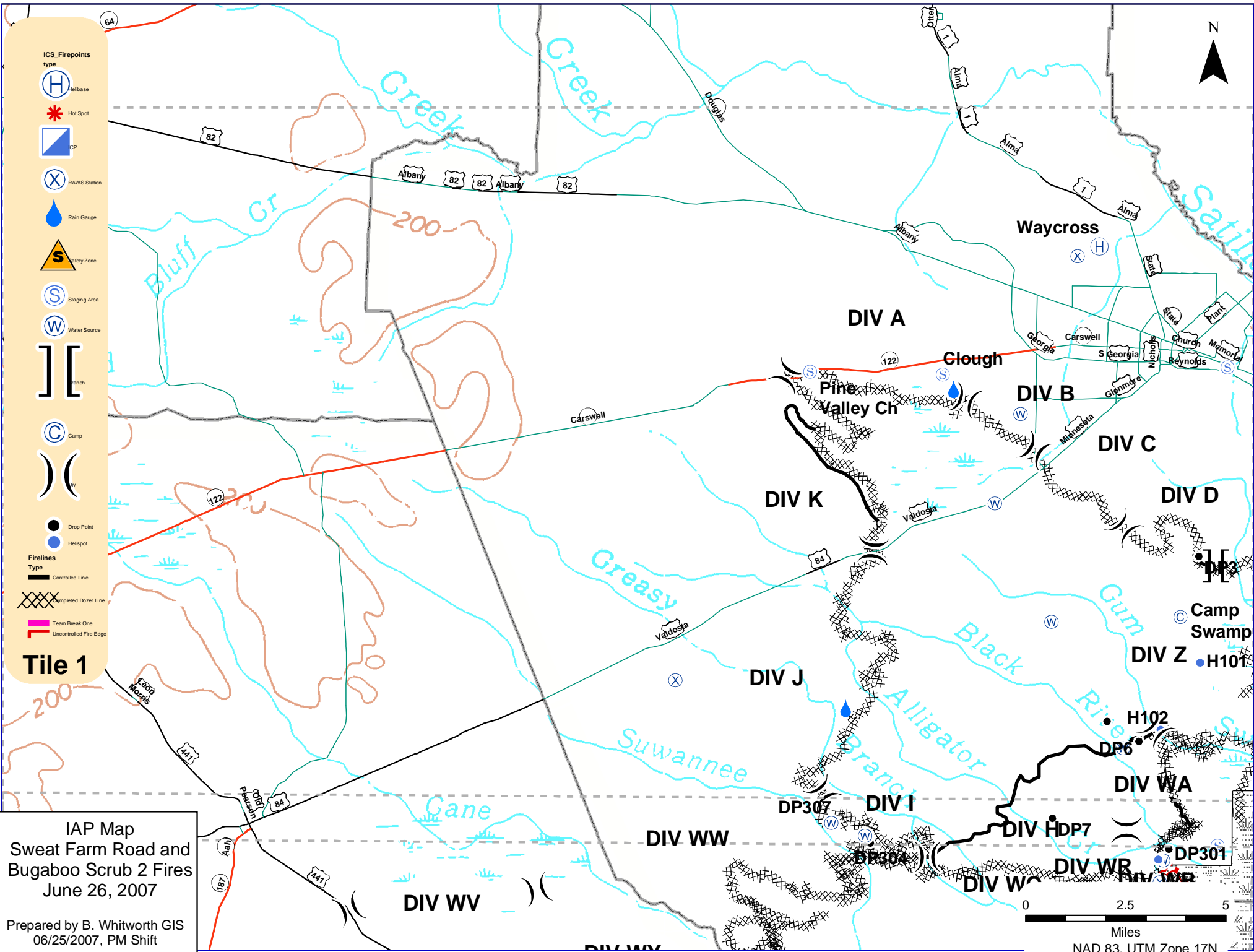
**IAP Map Overview  
Sweet Farm Road and  
Bugaboo Scrub 2 Fires  
June 26, 2007**

Prepared by B. Whitworth GIS  
06/25/2007, PM Shift

<b>Firelines</b>	<b>ICS_Firepoints</b>	ICP	Safety Zone	Branch	Div
Controlled Line	Helibase	RAWS Station	Staging Area	Drop Point	Helispot
Team Break One	Hot Spot	Rain Gauge	Water Source		
Uncontrolled Fire Edge	Completed Dozer Line				

NAD 83, UTM Zone 17N



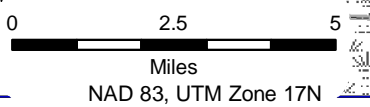


- ICS\_Firepoints type**
- Helibase
  - Hot Spot
  - ICP
  - RAWS Station
  - Rain Gauge
  - Safety Zone
  - Staging Area
  - Water Source
  - Ranch
  - Camp
  - Div
  - Drop Point
  - Helispot
- Firelines Type**
- Controlled Line
  - Completed Dozer Line
  - Team Break One
  - Uncontrolled Fire Edge

**Tile 1**

IAP Map  
 Sweat Farm Road and  
 Bugaboo Scrub 2 Fires  
 June 26, 2007

Prepared by B. Whitworth GIS  
 06/25/2007, PM Shift



<b>UNIT LOG</b>	1. Incident Name	2. Date Prepared	3. Time Prepared
4. Unit Name/Designators	5. Unit Leader (Name and Position)		6. Operational Period

7. Personnel Roster Assigned
------------------------------

Name	ICS Position	Home Base

8. Activity Log
-----------------

Time	Major Events

9. Prepared by (Name and Position)
------------------------------------