















(* Decrease in acreage due to more accurate measurement.)















Race Pond Fire progression

Date / Growth

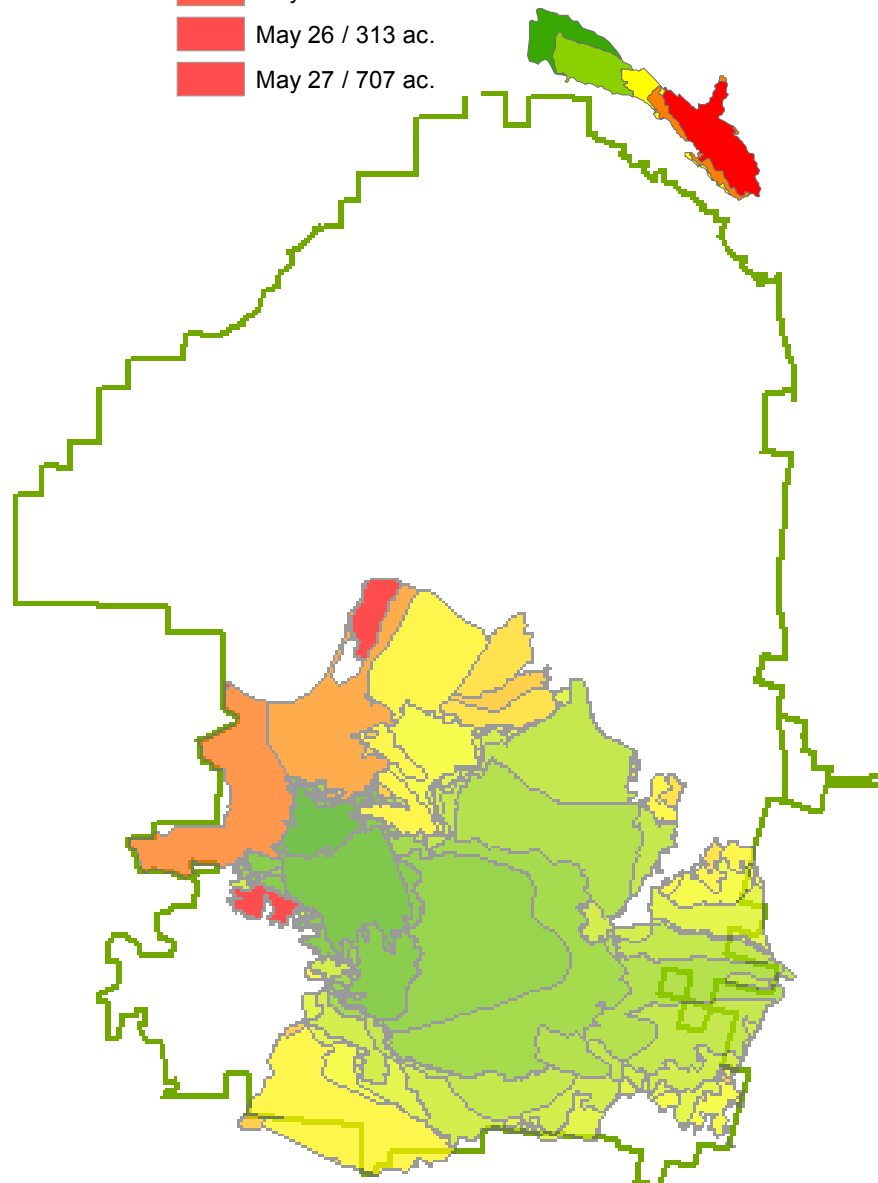
| | | | |
|---|---------------------|---|----------------------|
|  | May 26 / 3,103 ac. |  | May 8 / 17,832 ac. |
|  | May 27 / 750 ac. |  | May 9 / 19,612 |
|  | May 28 / 671 ac. |  | May 10 / 9,556 ac. |
|  | May 29 / 1899 ac. |  | May 11 / 6,807 ac. |
|  | May 30 / 1,564 |  | May 12 / 7,040 ac. |
|  | OKE Refuge Boundary |  | May 13 / 20,367 |
| | |  | May 14 / 3,655 ac. |
| | |  | May 15 / (-466 ac.)* |

Honey Prairie Fire Progression

Date / Growth

| | | | |
|---|--------------------|---|--------------------|
|  | |  | May 16 / 153 ac. |
|  | May 3 / 2,452 ac. |  | May 17 / 9,411 ac. |
|  | May 4 / 7,238 ac. |  | May 18 / 8,965 ac. |
|  | May 5 / 5,689 ac. |  | May 19 / 22 ac. |
|  | May 6 / 14,473 ac. |  | May 21 / 1,478 ac. |
|  | May 7 / 14,137 ac. |  | May 24 / 17 ac. |
| | |  | May 26 / 313 ac. |
| | |  | May 27 / 707 ac. |

**Honey Prairie Complex GA-0KR-000001
Okefenokee NWR
May 30, 2011**



Created: 5/30/2011
Michael Edwards, GISS
FL Division of Forestry