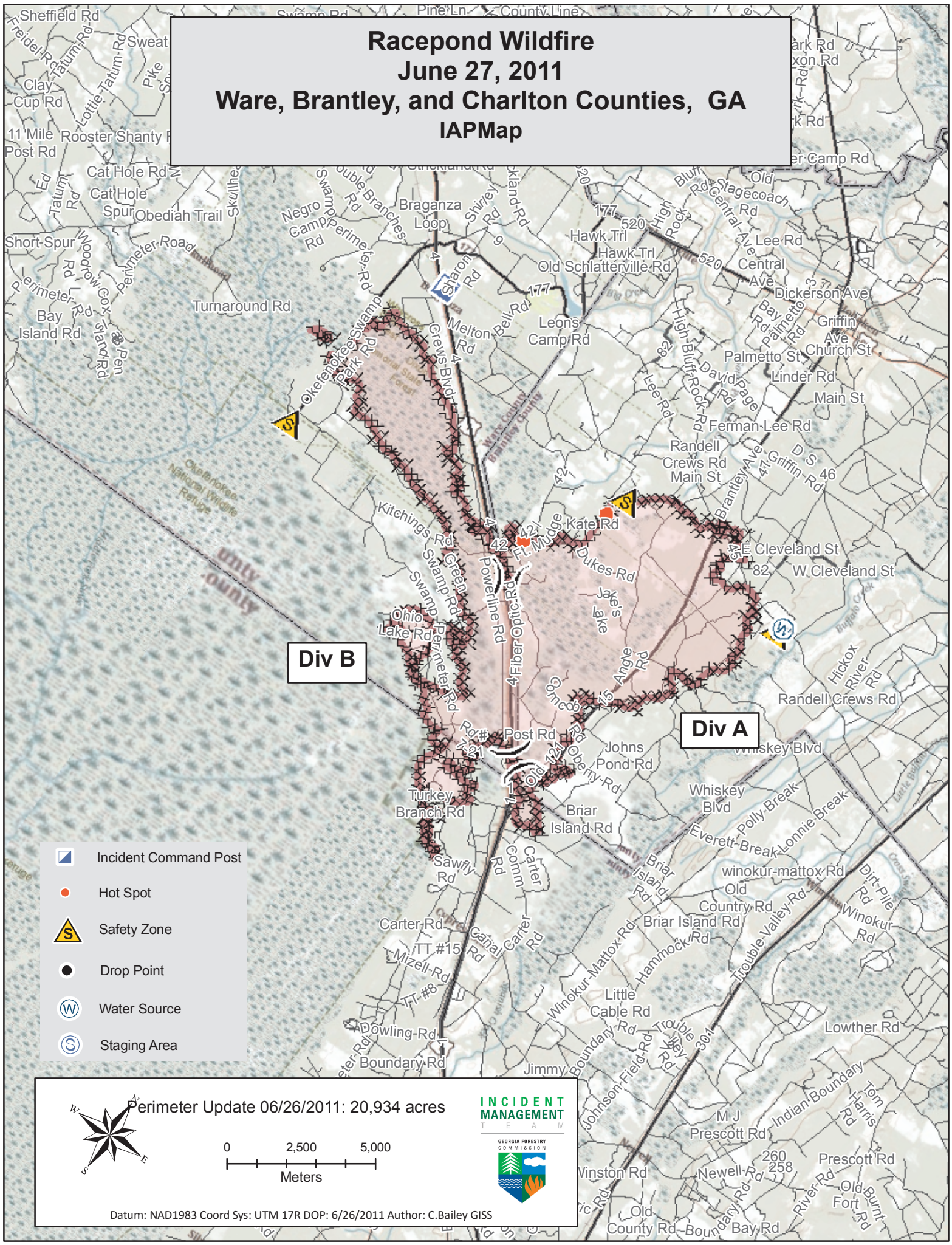








Racepond Wildfire June 27, 2011 Ware, Brantley, and Charlton Counties, GA IAPMap



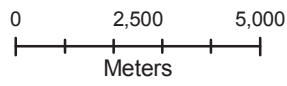
Div B

Div A

-  Incident Command Post
-  Hot Spot
-  Safety Zone
-  Drop Point
-  Water Source
-  Staging Area



Perimeter Update 06/26/2011: 20,934 acres



Datum: NAD1983 Coord Sys: UTM 17R DOP: 6/26/2011 Author: C.Bailey GISS