
















Div Q

Div R

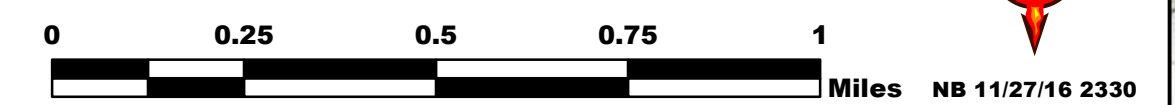

Div R

-  Structures
-  Helispot
-  Drop Point
-  Staging
-  Dip
-  RAWs
-  State Line
-  Appalachian Trail
-  Completed Dozer Line
-  P - P Prepped Line
-  H - H Hand Line
-  Completed Line
-  Uncontrolled Fire Edge
-  Forest Boundary
-  Wilderness

ROCK MOUNTAIN GA-CHF-160079

Structure Group 11/28/16

Perimeter as of 11/27/16 1200 - 23,250 ac.



Datum NAD83

NB 11/27/16 2330

