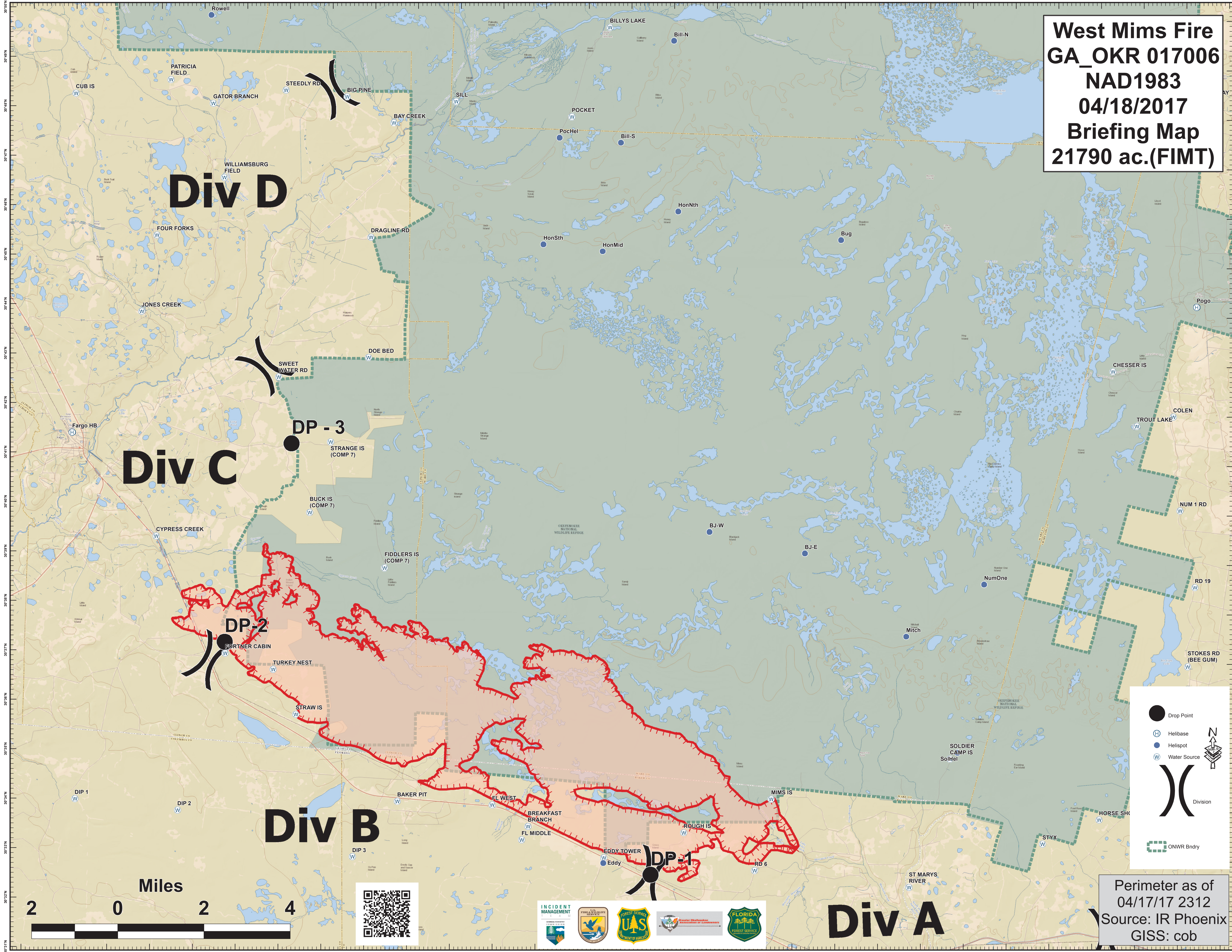


**West Mims Fire**  
**GA\_OKR 017006**  
**NAD1983**  
**04/18/2017**  
**Briefing Map**  
**21790 ac.(FIMT)**


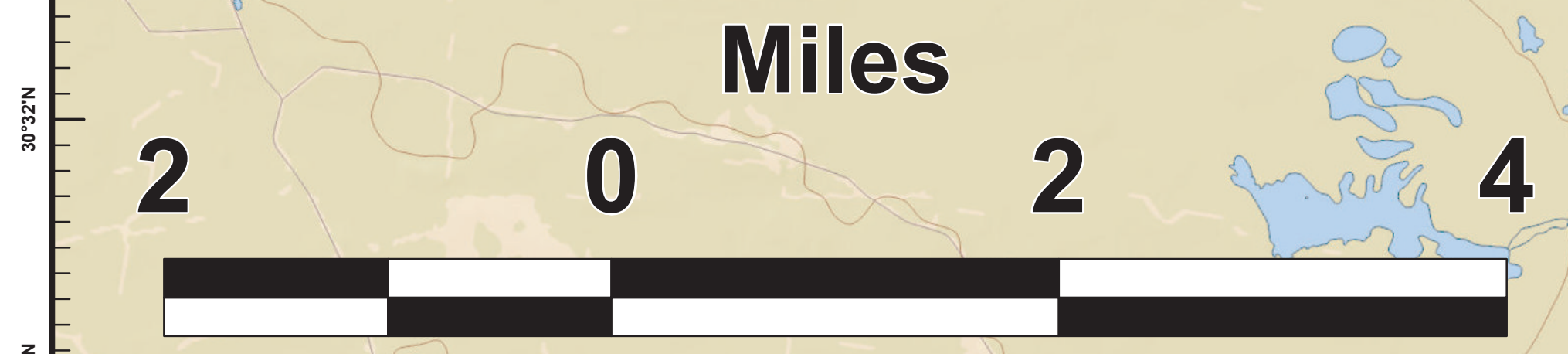


**Div D**

**Div C**

**Div B**

**Div A**



- Drop Point
- Helibase
- Helispot
- Water Source
- Division
- ONWR Boundry

Perimeter as of  
 04/17/17 2312  
 Source: IR Phoenix  
 GISS: cob