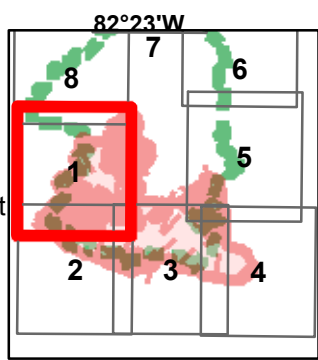
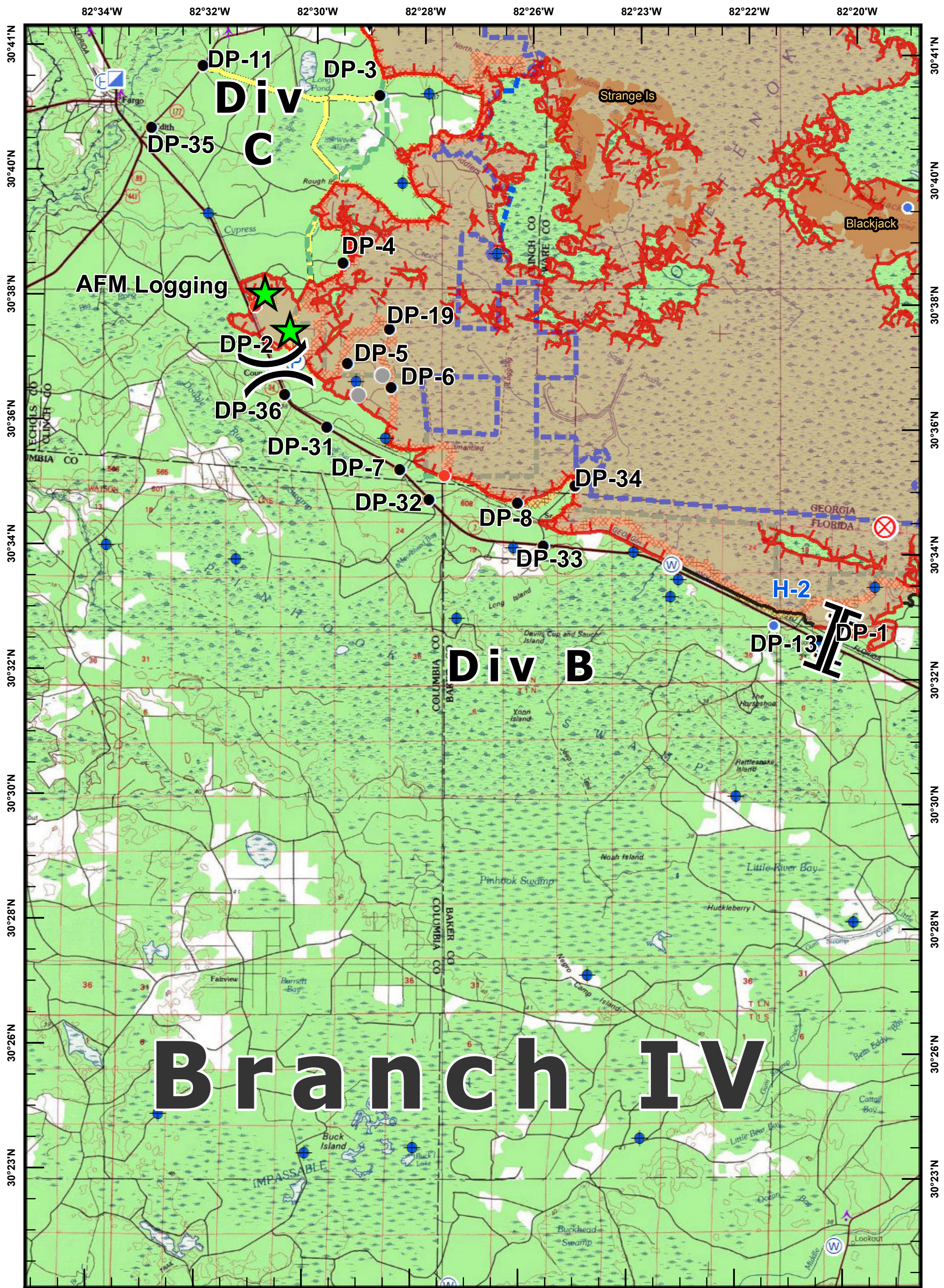


- |               |                       |                        |                         |
|---------------|-----------------------|------------------------|-------------------------|
| Aerial Hazard | Hot Spot              | Other                  | Heat Perimeter          |
| Dip Site      | Incident Command Post | Division Break         | Minor Road              |
| Drop Point    | Mobile Weather Unit   | Branch Break           | Canoe Trail             |
| Fire Origin   | Pump                  | Completed Line         | Swamp Edge Break        |
| Helibase      | Repeater              | Uncontrolled Fire Edge | Management Action Point |
| Helispot      | Water Source          | Refuge Island          | Fire Access Road        |



**West Mims Fire**  
**GA-OKR-017006**  
**05/09/2017**  
**Day Shift**  
 Page 1 IAP MapBook  
 Estimated 5/8/2017 2201 Hrs  
 140,409 ac.



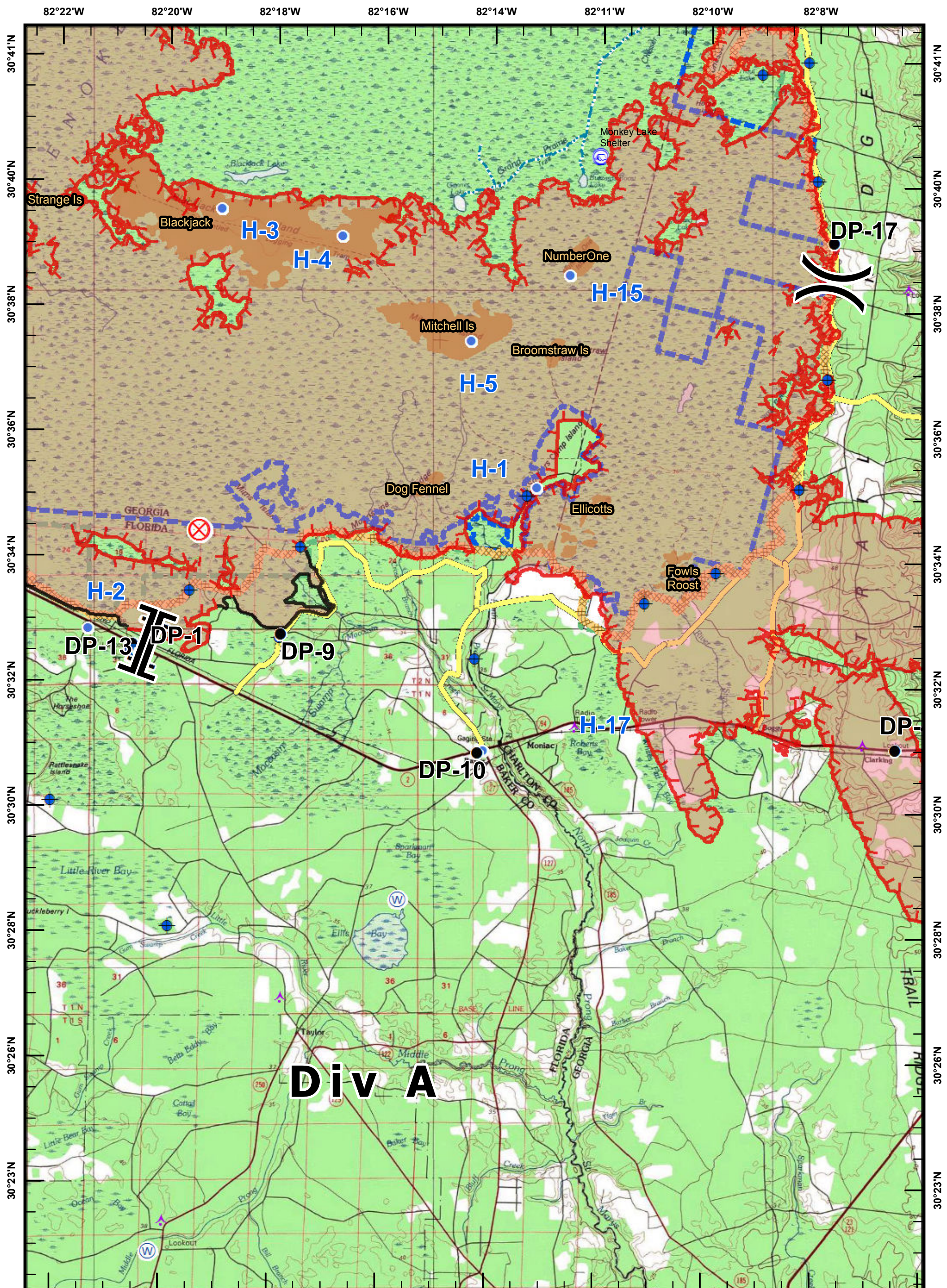
# Branch IV

82°34'W	82°32'W	82°30'W	82°28'W	82°26'W	82°23'W	82°22'W	82°20'W
Aerial Hazard	Hot Spot	Other	Heat Perimeter	Minor Road	Canoe Trail	Swamp Edge Break	Management Action Point
Dip Site	Incident Command Post	Division Break	Completed Line	Refuge Island	Fire Access Road		
Drop Point	Mobile Weather Unit	Branch Break					
Fire Origin	Pump						
Helibase	Repeater						
Helispot	Water Source						

Created: 5/9/2017 503hrs  
SA Red Team GIS

**West Mims Fire**  
**GA-OKR-017006**  
**05/09/2017**  
**Day Shift**

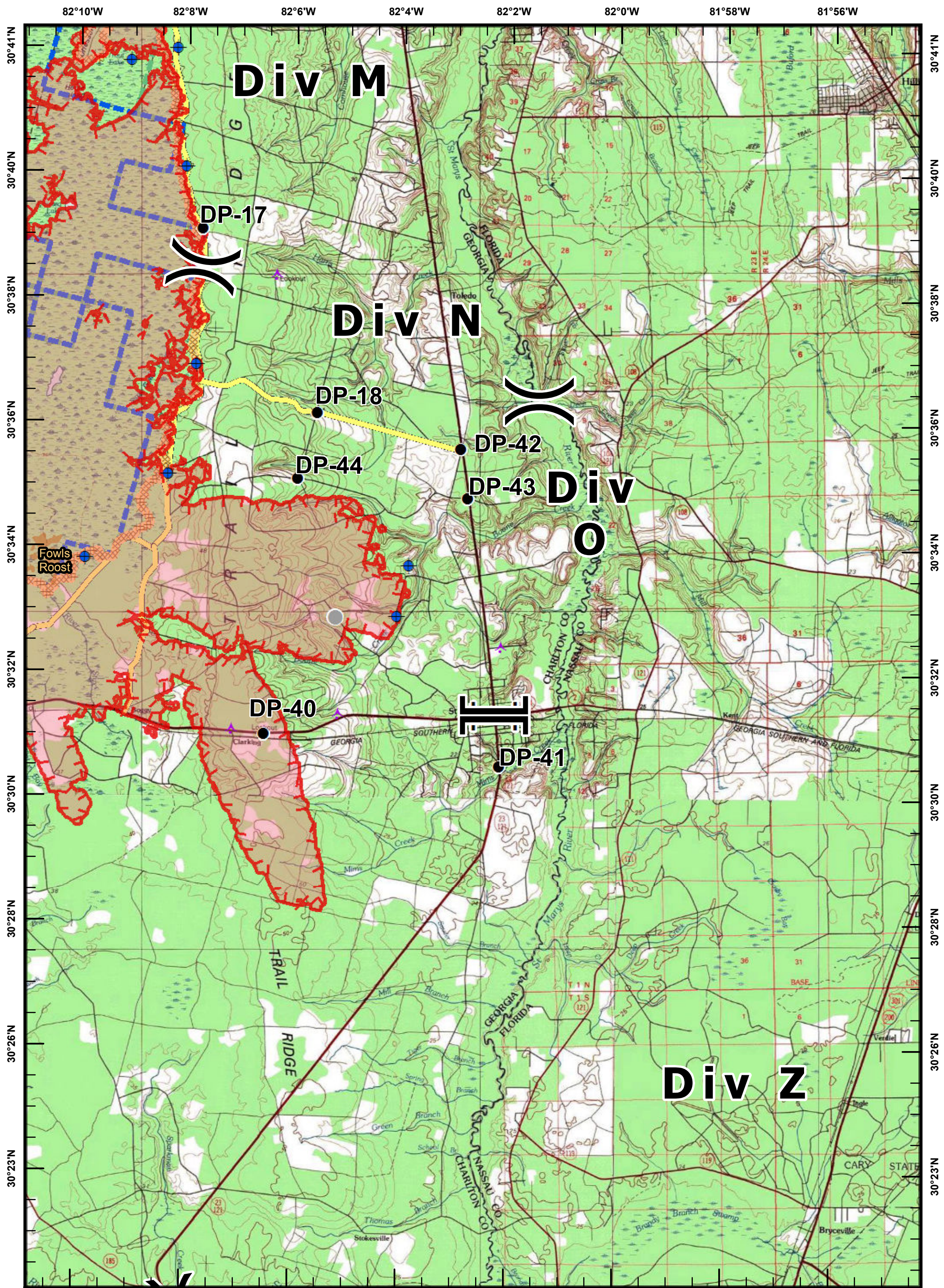
Page 2 IAP MapBook  
Estimated 5/8/2017 2201 Hrs  
140,409 ac.



<ul style="list-style-type: none"> <li> Aerial Hazard</li> <li> Dip Site</li> <li> Drop Point</li> <li> Fire Origin</li> <li> Helibase</li> <li> Helispot</li> </ul>	<ul style="list-style-type: none"> <li> Hot Spot</li> <li> Incident Command Post</li> <li> Mobile Weather Unit</li> <li> Pump</li> <li> Repeater</li> <li> Water Source</li> </ul>	<ul style="list-style-type: none"> <li> Other</li> <li> Division Break</li> <li> Branch Break</li> <li> Uncontrolled Fire Edge</li> <li> Completed Line</li> </ul>	<ul style="list-style-type: none"> <li> Heat Perimeter</li> <li> Minor Road</li> <li> Canoe Trail</li> <li> Swamp Edge Break</li> <li> Management Action Point</li> <li> Refuge Island</li> <li> Fire Access Road</li> </ul>
--	--	--	--

Created: 5/9/2017 5:03hrs  
SA Red Team GIS

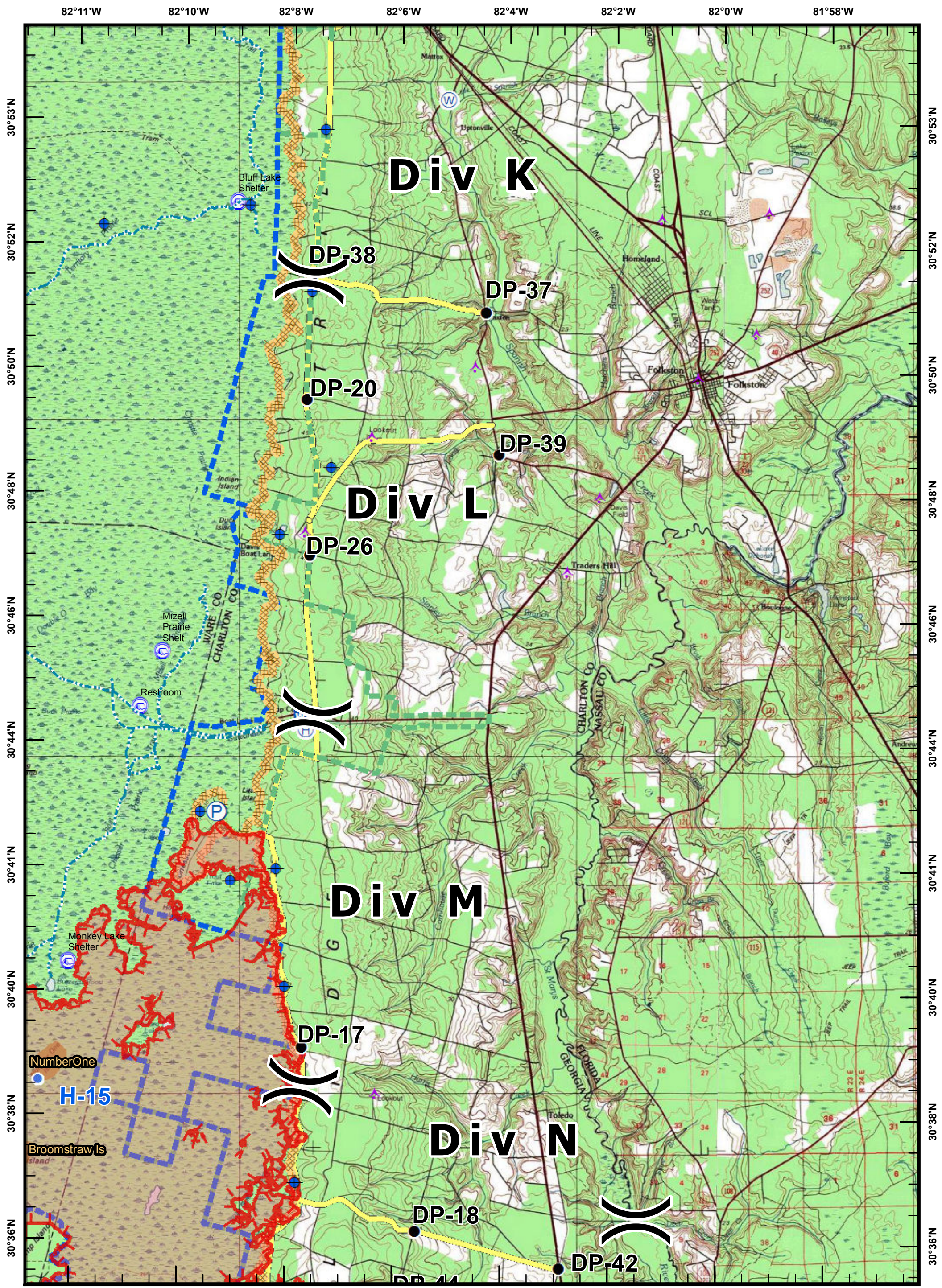
**West Mims Fire**  
**GA-OKR-017006**  
**05/09/2017**  
**Day Shift**  
Page 3 IAP MapBook  
Estimated 5/8/2017 2201 Hrs  
140,409 ac.



<ul style="list-style-type: none"> <li> Aerial Hazard</li> <li> Dip Site</li> <li> Drop Point</li> <li> Fire Origin</li> <li> Helibase</li> <li> Helispot</li> </ul>	<ul style="list-style-type: none"> <li> Hot Spot</li> <li> Incident Command Post</li> <li> Mobile Weather Unit</li> <li> Pump</li> <li> Repeater</li> <li> Water Source</li> </ul>	<ul style="list-style-type: none"> <li> Other</li> <li> Division Break</li> <li> Branch Break</li> <li> Uncontrolled Fire Edge</li> <li> Completed Line</li> </ul>	<ul style="list-style-type: none"> <li> Heat Perimeter</li> <li> Minor Road</li> <li> Canoe Trail</li> <li> Swamp Edge Break</li> <li> Management Action Point</li> <li> Refuge Island</li> <li> Fire Access Road</li> </ul>	<ul style="list-style-type: none"> <li> </li> <li> </li> <li> </li> <li> </li> <li> </li> <li> </li> </ul>
--	--	--	--	--

Created: 5/9/2017 504hrs  
SA Red Team GIS

**West Mims Fire**  
**GA-OKR-017006**  
**05/09/2017**  
**Day Shift**  
Page 4 IAP MapBook  
Estimated 5/8/2017 2201 Hrs  
140,409 ac.



<ul style="list-style-type: none"> <li> Aerial Hazard</li> <li> Dip Site</li> <li> Drop Point</li> <li> Fire Origin</li> <li> Helibase</li> <li> Helispot</li> </ul>	<ul style="list-style-type: none"> <li> Hot Spot</li> <li> Incident Command Post</li> <li> Mobile Weather Unit</li> <li> Pump</li> <li> Repeater</li> <li> Water Source</li> </ul>	<ul style="list-style-type: none"> <li> Other</li> <li> Division Break</li> <li> Branch Break</li> <li> Uncontrolled Fire Edge</li> <li> Completed Line</li> </ul>	<ul style="list-style-type: none"> <li> Heat Perimeter</li> <li> Minor Road</li> <li> Canoe Trail</li> <li> Swamp Edge Break</li> <li> Management Action Point</li> <li> Refuge Island</li> <li> Fire Access Road</li> </ul>
--	--	--	--

Created: 5/9/2017 504hrs  
SA Red Team GIS

**West Mims Fire**  
**GA-OKR-017006**  
**05/09/2017**  
**Day Shift**  
Page 5 IAP MapBook  
Estimated 5/8/2017 2201 Hrs  
140,409 ac.