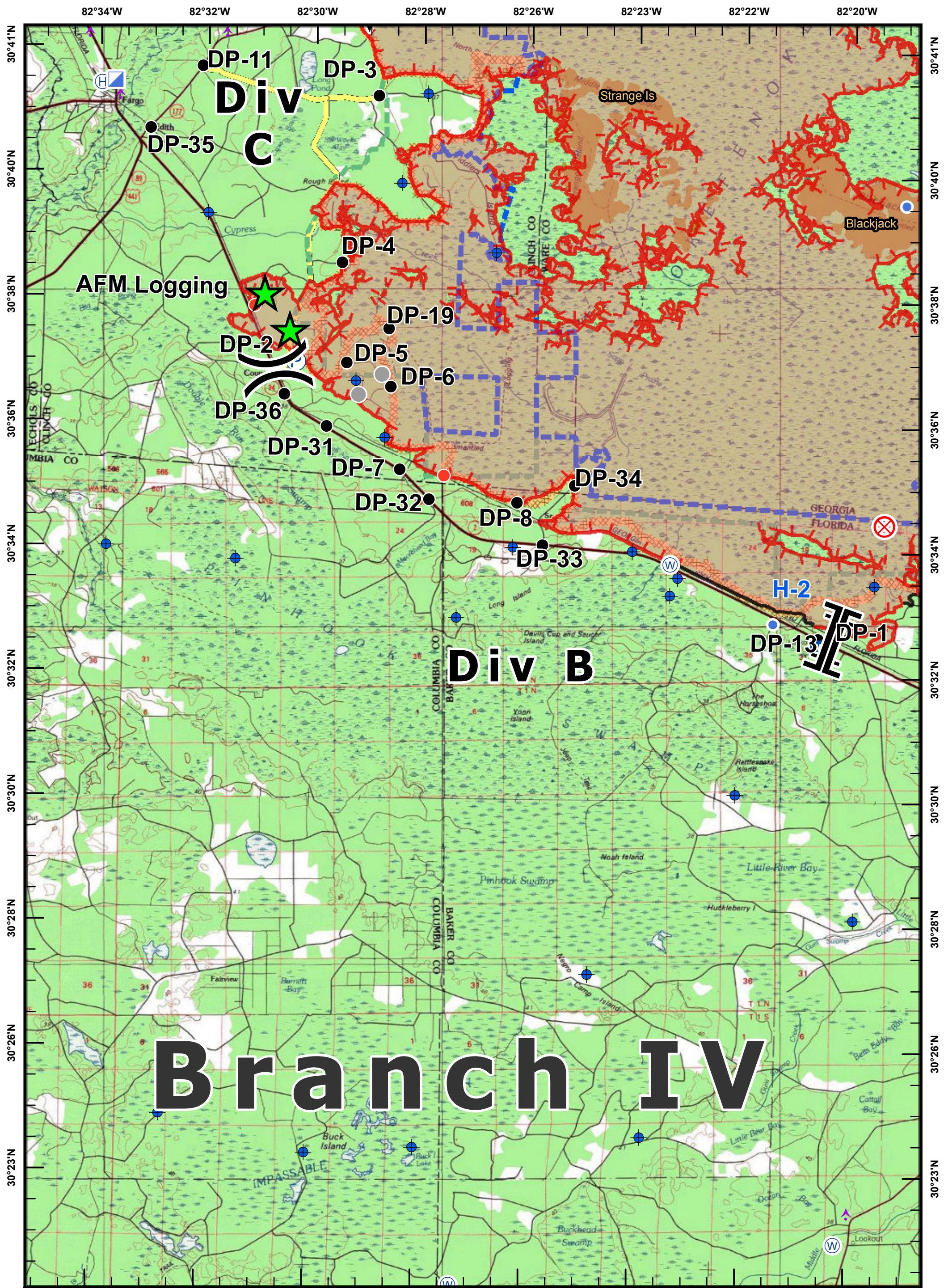


<ul style="list-style-type: none"> Aerial Hazard Dip Site Drop Point Fire Origin Helibase Helispot 	<ul style="list-style-type: none"> Hot Spot Incident Command Post Mobile Weather Unit Pump Repeater Water Source 	<ul style="list-style-type: none"> Other Division Break Branch Break Uncontrolled Fire Edge Completed Line 	<ul style="list-style-type: none"> Heat Perimeter Minor Road Canoe Trail Swamp Edge Break Management Action Point Refuge Island Fire Access Road
--	--	--	--

Created: 5/9/2017 1646hrs
SA Red Team GIS

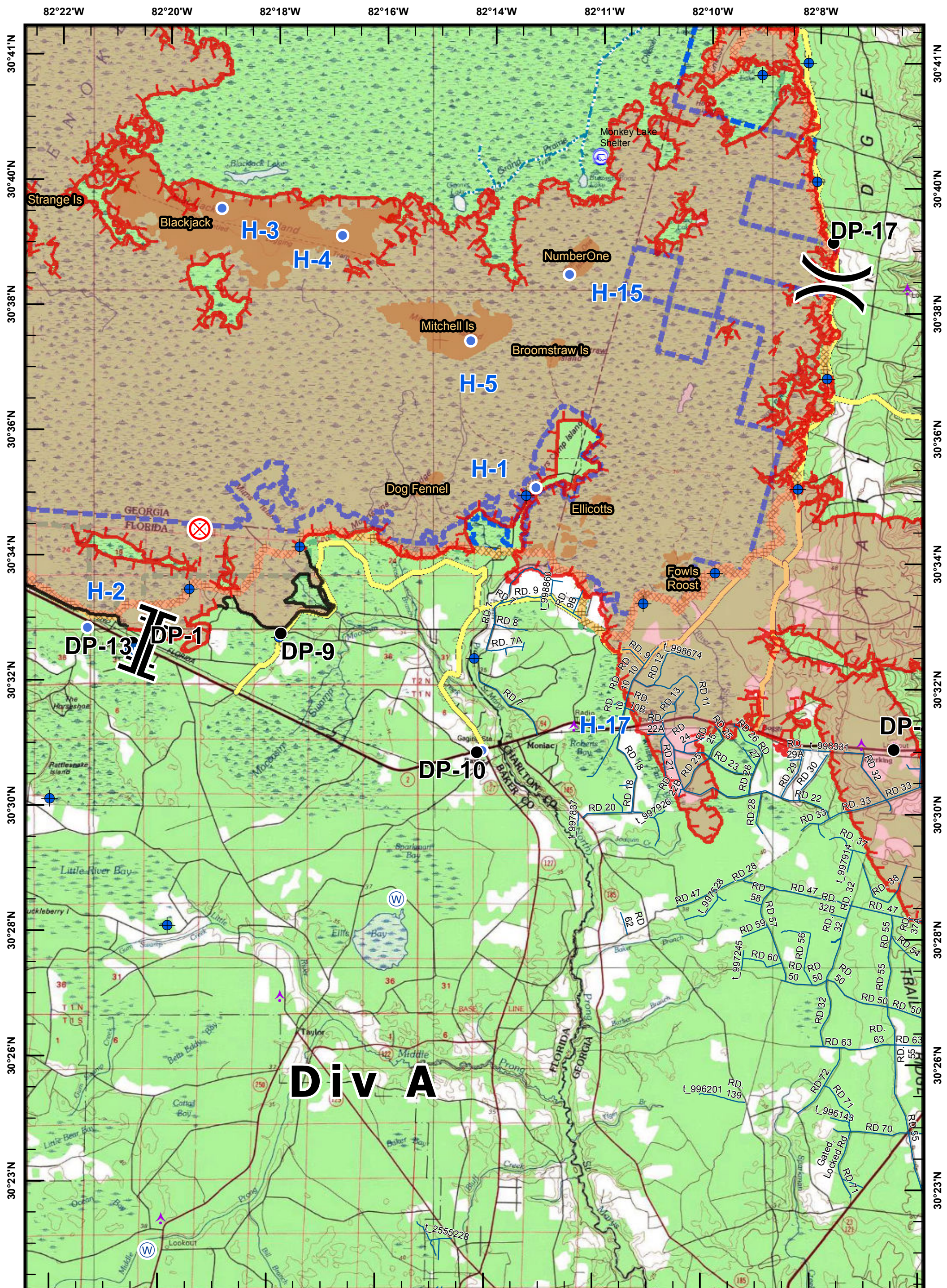
West Mims Fire
GA-OKR-017006
05/09/2017
Night Shift

Page 1 IAP MapBook
Estimated 5/8/2017 2201 Hrs
140,409 ac.



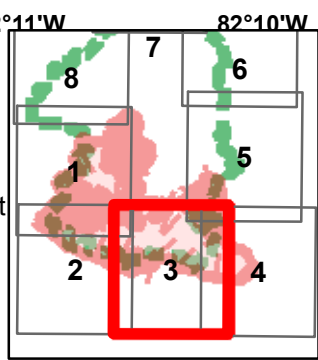
82°34'W	82°32'W	82°30'W	82°28'W	82°26'W	82°23'W	82°22'W	82°20'W
Aerial Hazard	Hot Spot	Other	Heat Perimeter	Minor Road	Canoe Trail	Swamp Edge Break	Management Action Point
Dip Site	Incident Command Post	Division Break	Completed Line	Refuge Island	Fire Access Road		
Drop Point	Mobile Weather Unit	Branch Break	Uncontrolled Fire Edge	Fire Access Road			
Fire Origin	Pump	Repeater	Water Source				
Helibase	Helispot	<p>Created: 5/9/2017 1646hrs SA Red Team GIS</p>					

West Mims Fire
GA-OKR-017006
05/09/2017
Night Shift
 Page 2 IAP MapBook
 Estimated 5/8/2017 2201 Hrs
 140,409 ac.

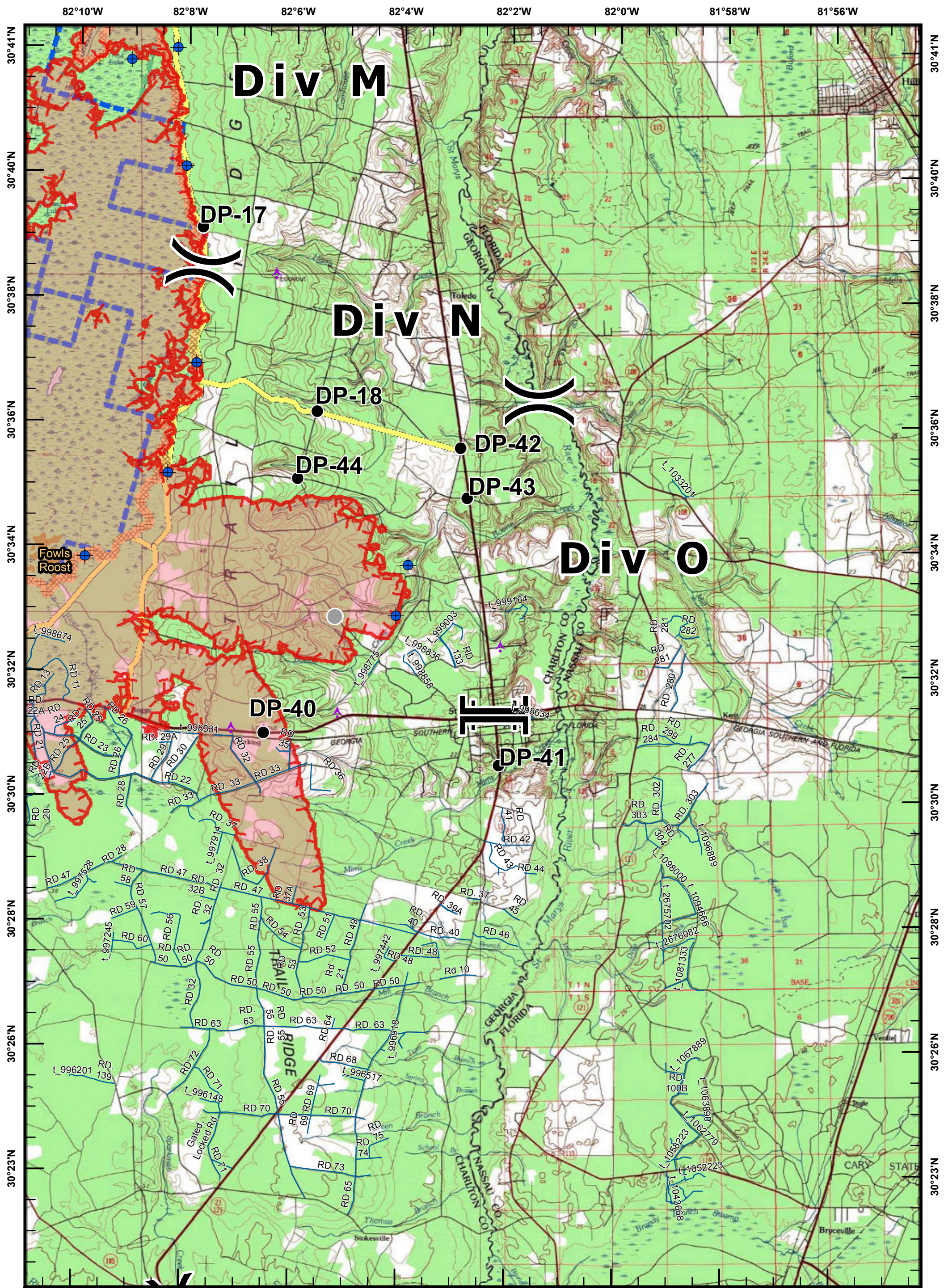


- Aerial Hazard
- Dip Site
- Drop Point
- Fire Origin
- Helibase
- Helispot
- Hot Spot
- Incident Command Post
- Mobile Weather Unit
- Pump
- Repeater
- Water Source
- Other
- Division Break
- Branch Break
- Uncontrolled Fire Edge
- Completed Line

- Heat Perimeter
- Minor Road
- Canoe Trail
- Swamp Edge Break
- Management Action Point
- Refuge Island
- Fire Access Road



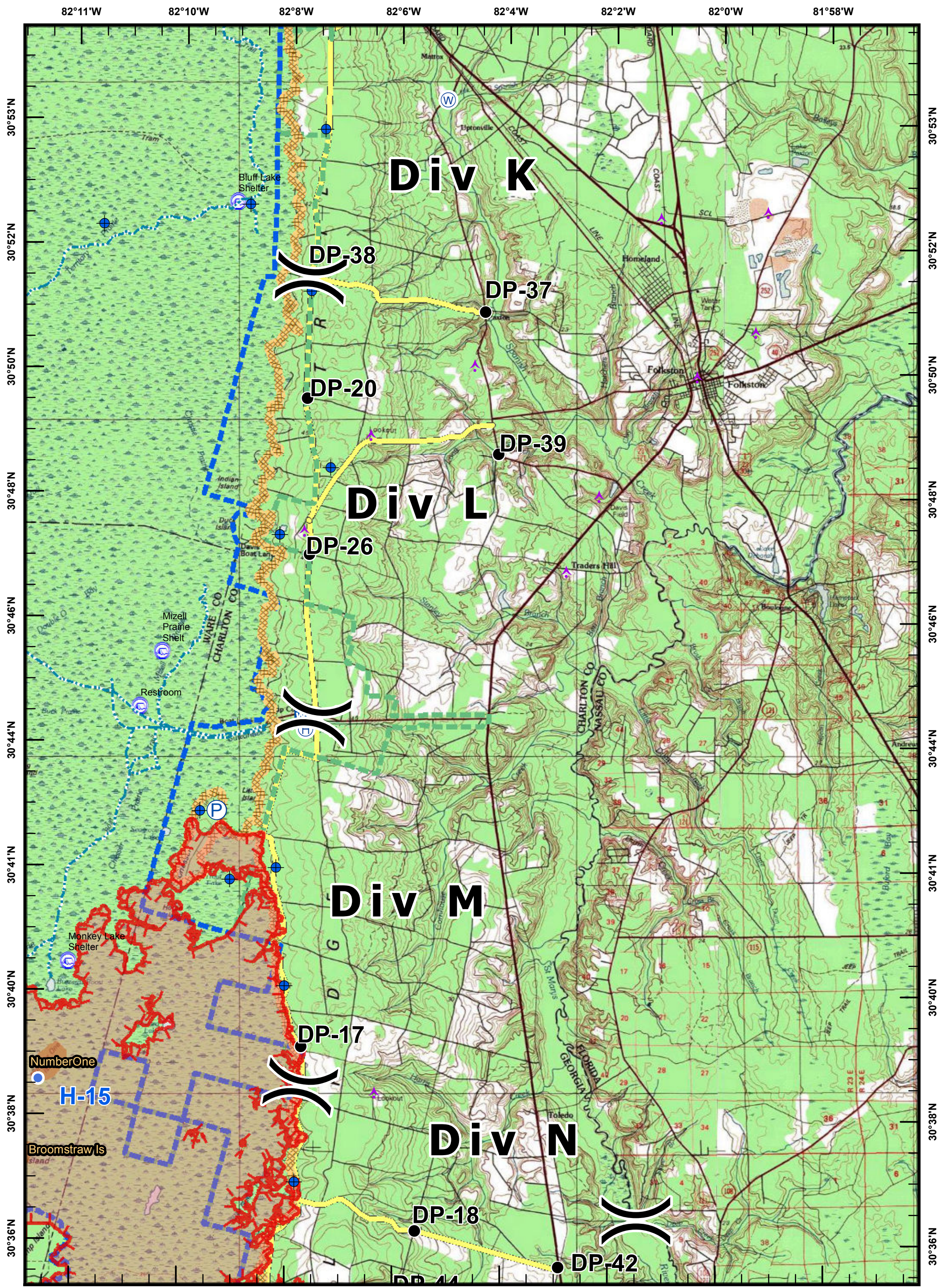
West Mims Fire
GA-OKR-017006
05/09/2017
Night Shift
 Page 3 IAP MapBook
 Estimated 5/8/2017 2201 Hrs
 140,409 ac.



<ul style="list-style-type: none"> Aerial Hazard Dip Site Drop Point Fire Origin Helibase Helispot 	<ul style="list-style-type: none"> Hot Spot Incident Command Post Mobile Weather Unit Pump Repeater Water Source 	<ul style="list-style-type: none"> Other Division Break Branch Break Uncontrolled Fire Edge Completed Line 	<ul style="list-style-type: none"> Heat Perimeter Minor Road Canoe Trail Swamp Edge Break Management Action Point Refuge Island Fire Access Road
--	--	--	--

Created: 5/9/2017 1646hrs
SA Red Team GIS

West Mims Fire
GA-OKR-017006
05/09/2017
Night Shift
Page 4 IAP MapBook
Estimated 5/8/2017 2201 Hrs
140,409 ac.



<ul style="list-style-type: none"> Aerial Hazard Dip Site Drop Point Fire Origin Helibase Helispot 	<ul style="list-style-type: none"> Hot Spot Incident Command Post Mobile Weather Unit Pump Repeater Water Source 	<ul style="list-style-type: none"> Other Division Break Branch Break Uncontrolled Fire Edge Completed Line 	<ul style="list-style-type: none"> Heat Perimeter Minor Road Canoe Trail Swamp Edge Break Management Action Point Refuge Island Fire Access Road
--	--	--	--

Created: 5/9/2017 1646hrs
SA Red Team GIS

West Mims Fire
GA-OKR-017006
05/09/2017
Night Shift
Page 5 IAP MapBook
Estimated 5/8/2017 2201 Hrs
140,409 ac.