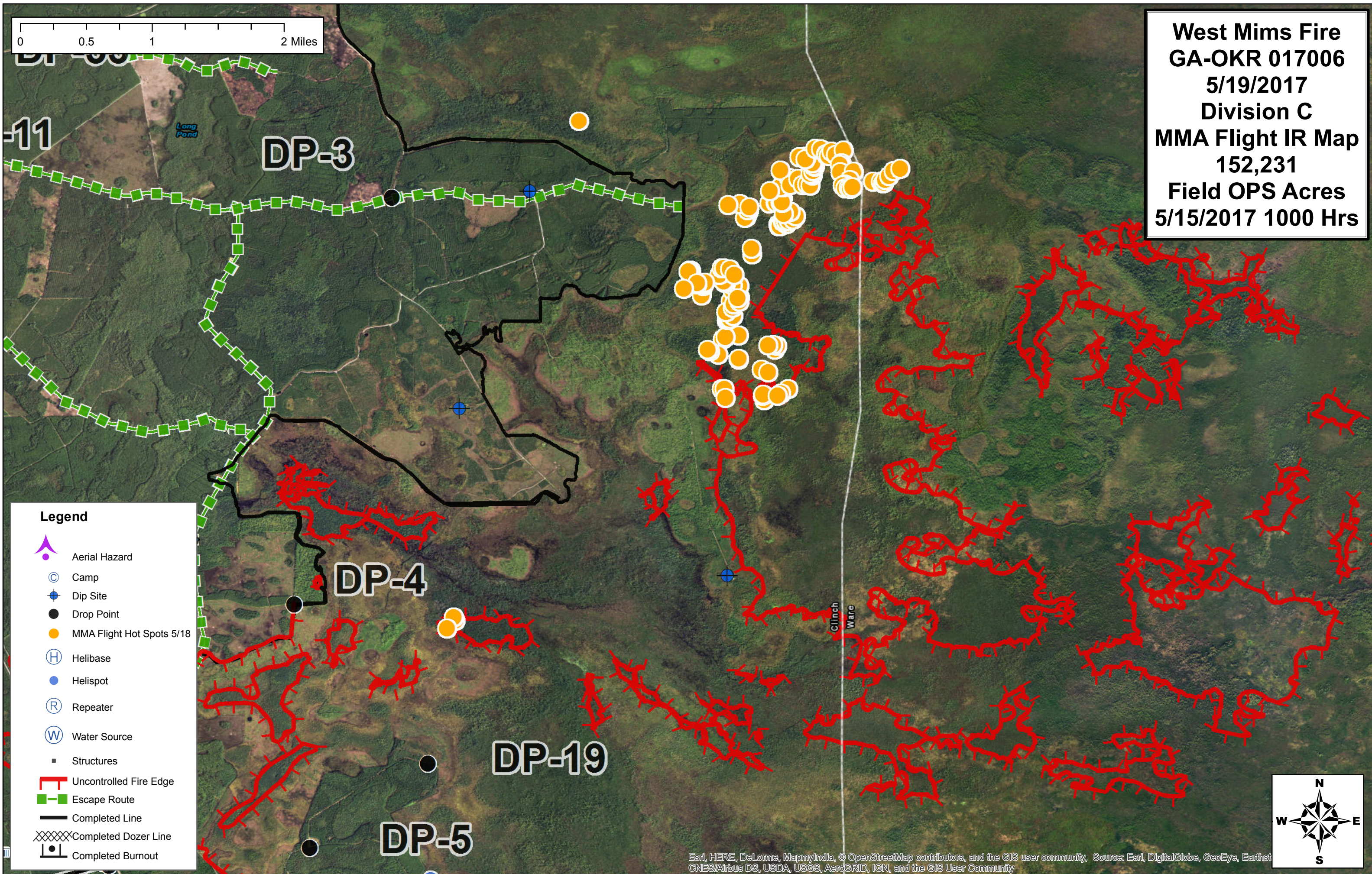




West Mims Fire
GA-OKR 017006
5/19/2017
Division C
MMA Flight IR Map
152,231
Field OPS Acres
5/15/2017 1000 Hrs



Legend

- Aerial Hazard
- Camp
- Dip Site
- Drop Point
- MMA Flight Hot Spots 5/18
- Helibase
- Helispot
- Repeater
- Water Source
- Structures
- Uncontrolled Fire Edge
- Escape Route
- Completed Line
- Completed Dozer Line
- Completed Burnout



Esri, HERE, DeLorme, MapmyIndia, © OpenStreetMap contributors, and the GIS user community, Source: Esri, DigitalGlobe, GeoEye, Earthstar, CNES/Airbus DS, USDA, USGS, AeroGRID, IGN, and the GIS User Community